



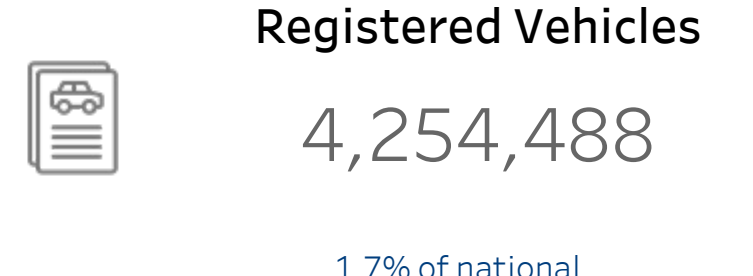
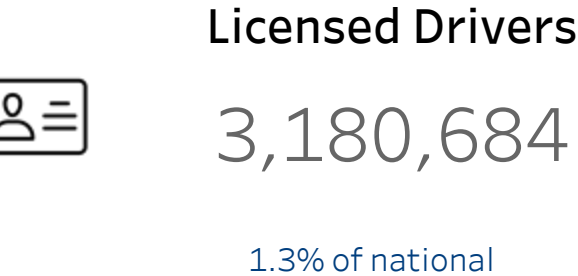
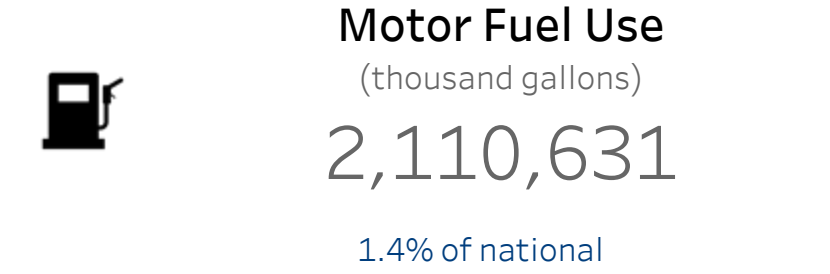
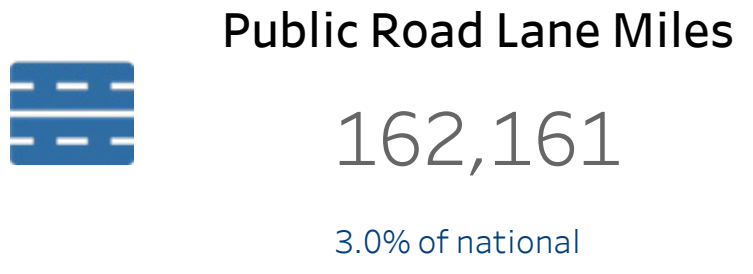
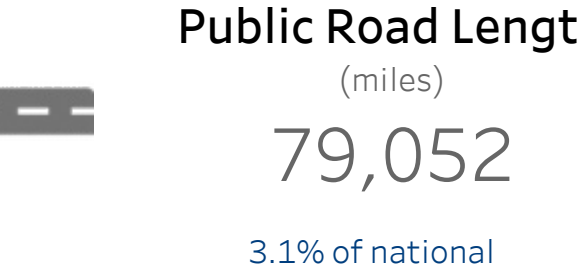
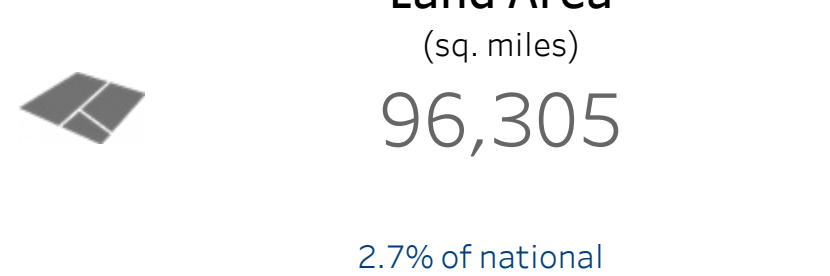
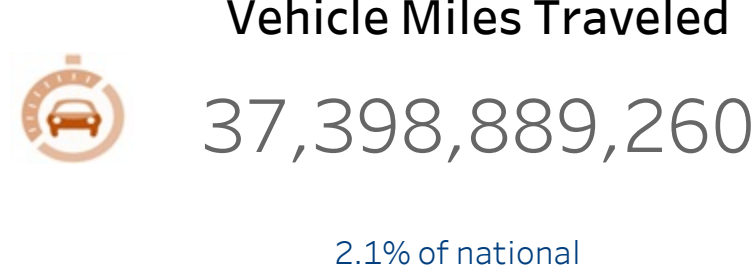
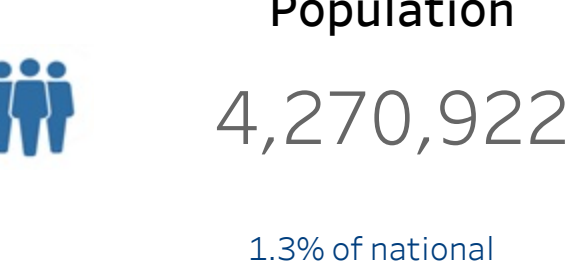
Highway Statistics Series: State Statistical Abstracts

(To view any chart in a table format, tab to the visual and select enter)

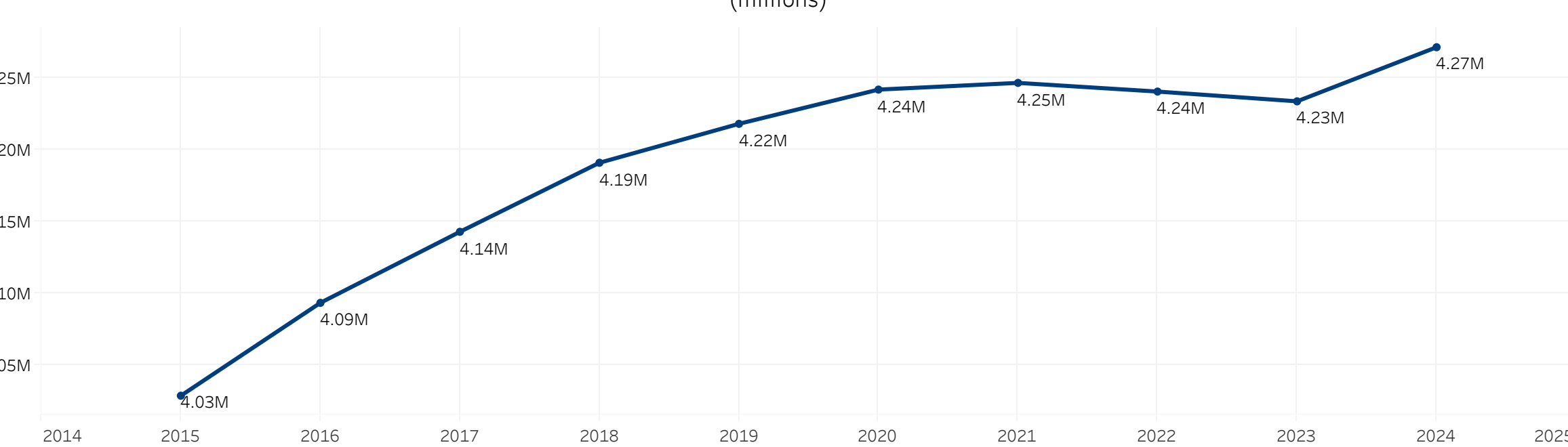


State
Oregon

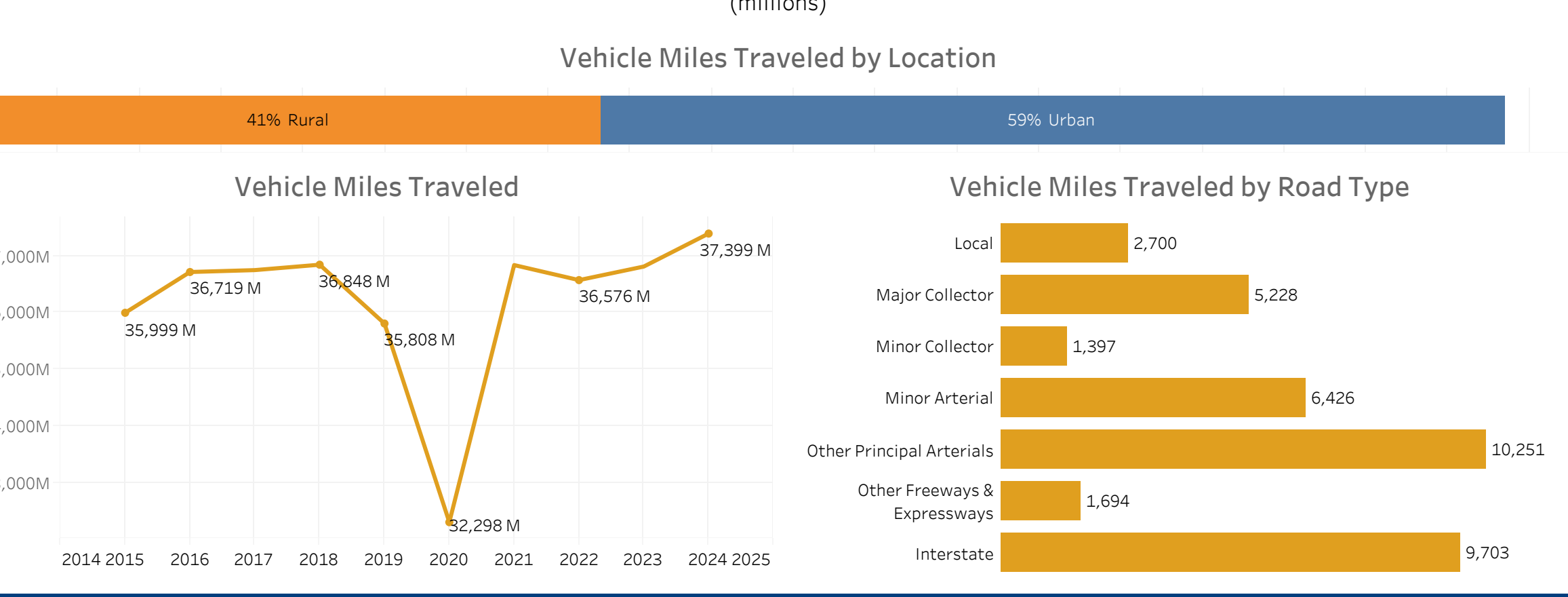
Year
2024



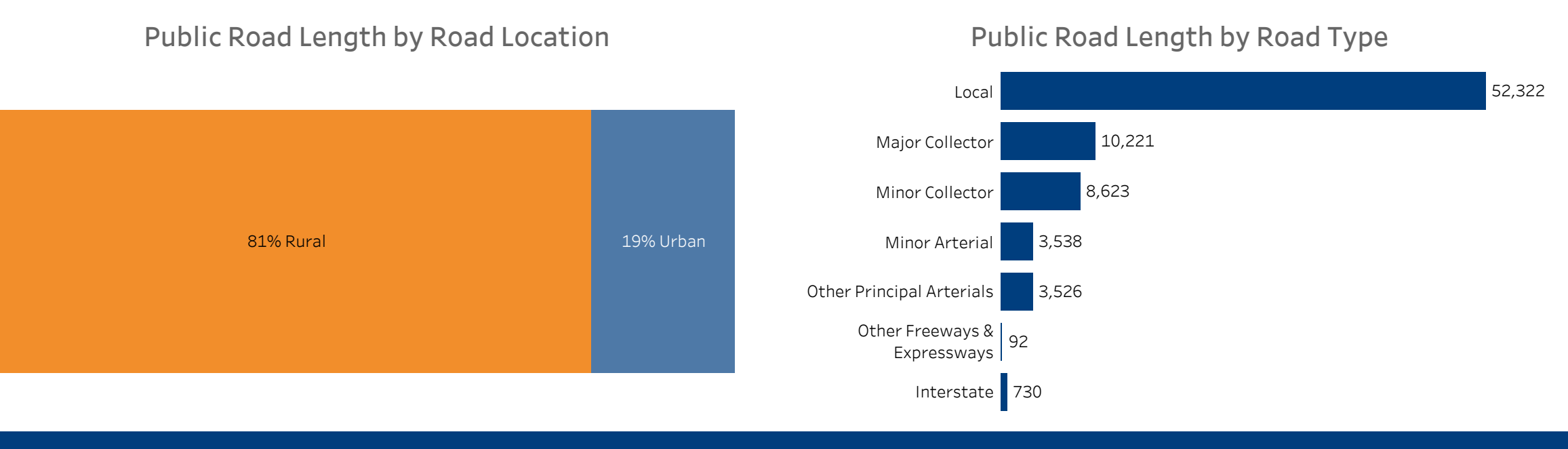
Population



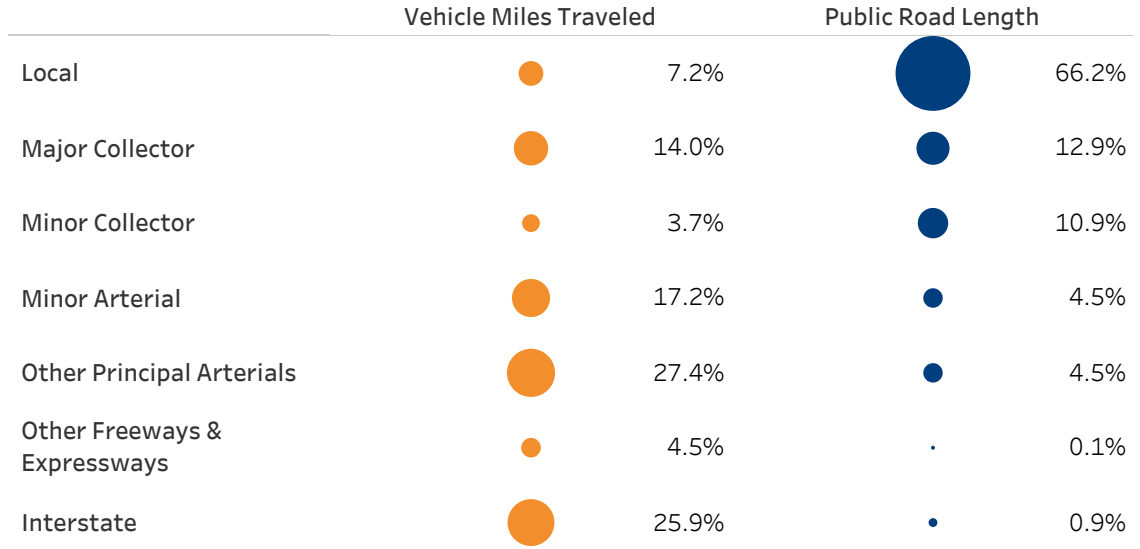
Vehicle Miles Traveled



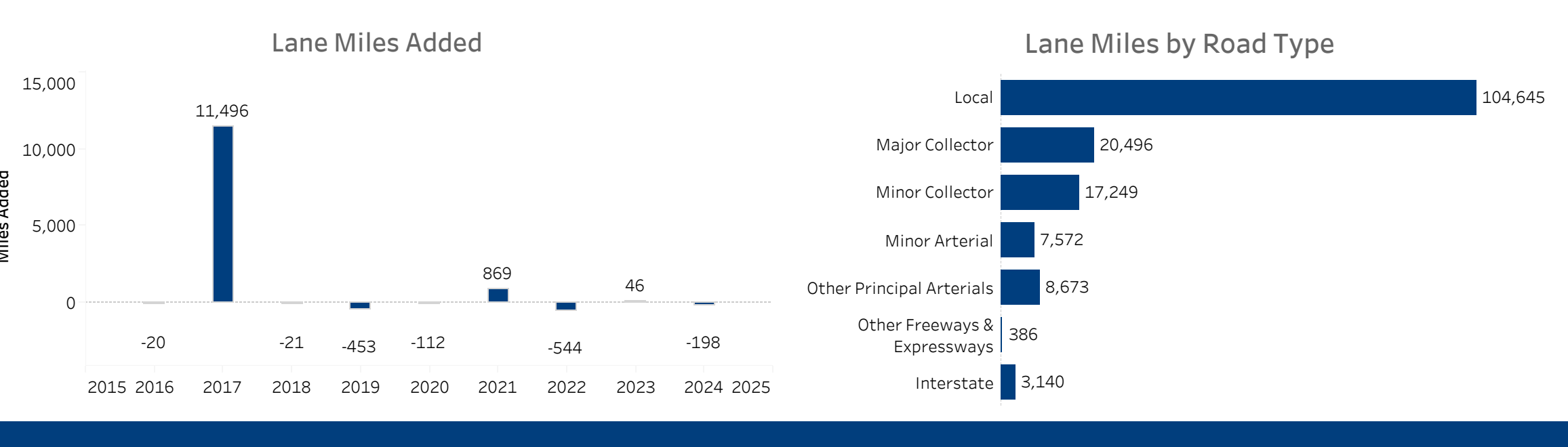
Public Road Length



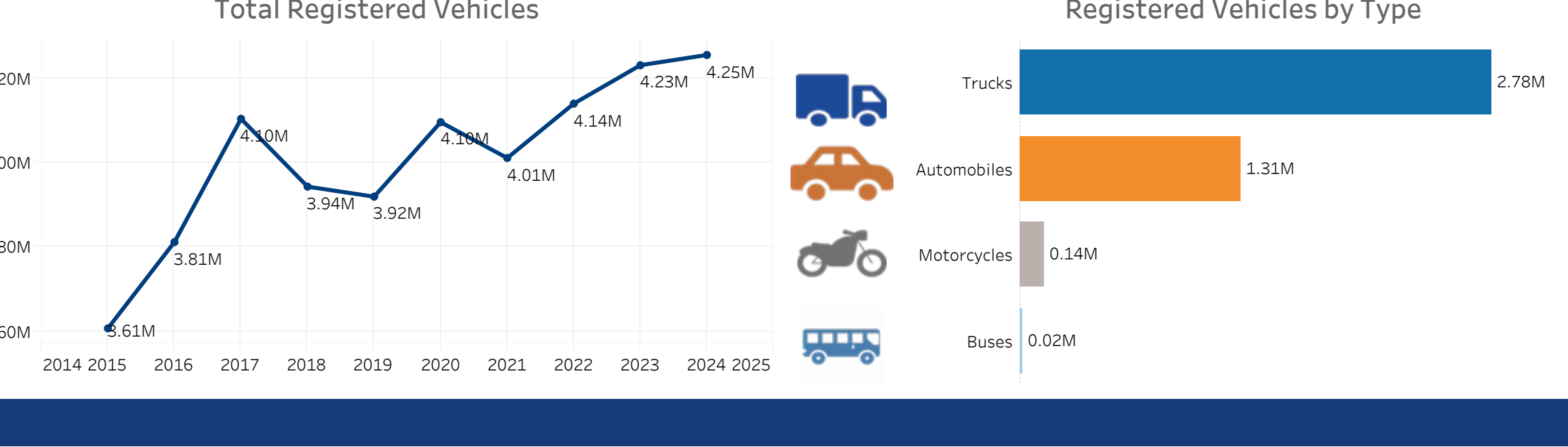
Vehicle Miles Traveled & Public Road Length



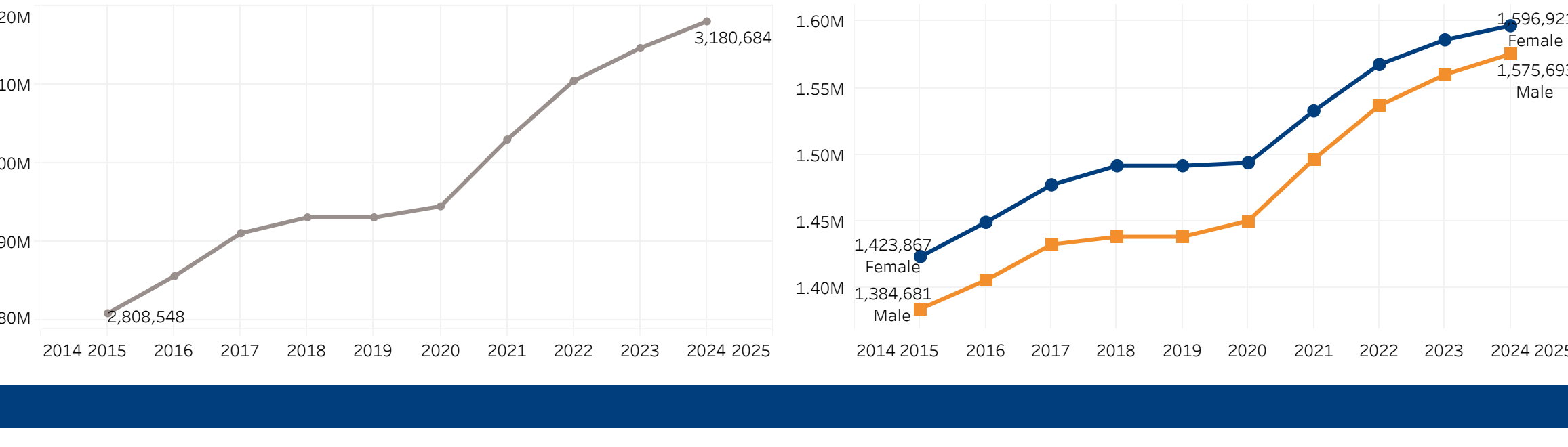
Public Road Lane Miles



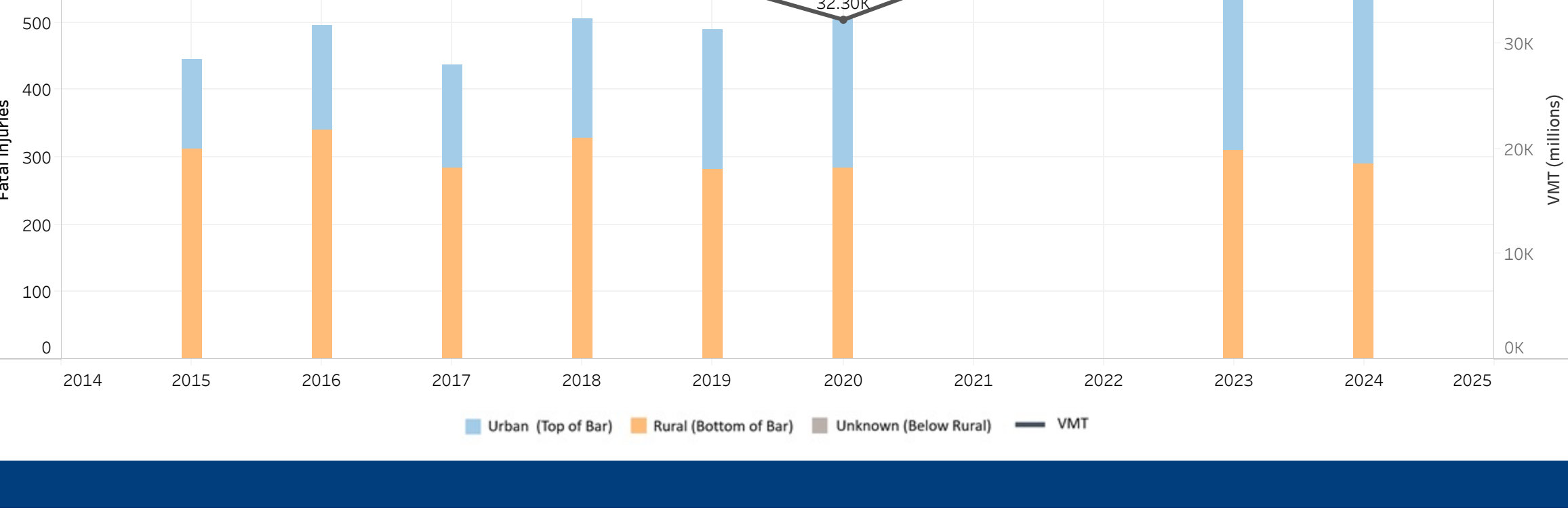
Registered Vehicles



Licensed Drivers



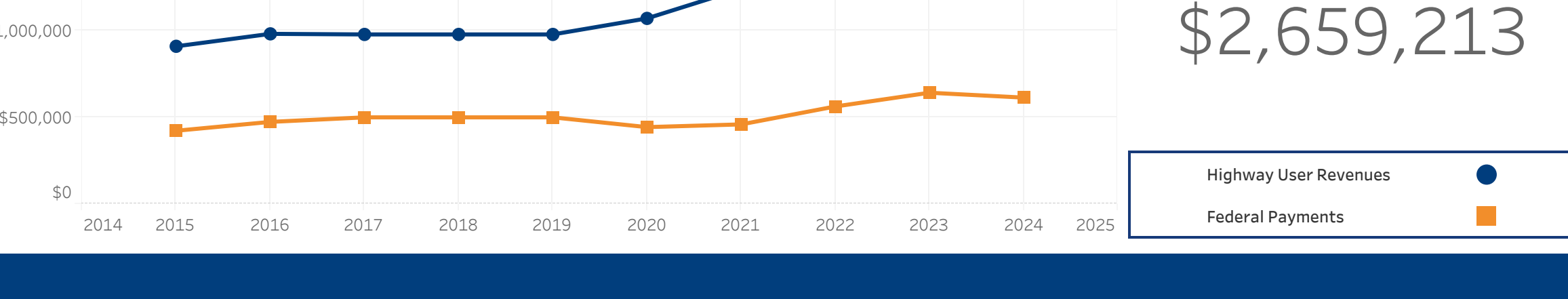
Vehicle Crash Fatalities



Motor Fuel Consumption



Highway Funding Revenue



Highway Funding Expenditures

