Highway Statistics Series: State Statistical Abstracts

(To view any chart in a table format, tab to the visual and select enter)

State	Year
Oklahoma	2024

Population	Vehicle Miles Traveled	Land Area (sq. miles)
4,076,488	46,456,245,400	69,066
1.2% of national	2.2% of national	1.9% of national

Public Road Length (miles)	Public Road Lane Miles	Motor Fuel Use (thousand gallons)
115,560	240,934	3,005,901
4.2% of national	4.2% of national	2.2% of national

Licensed Drivers	Registered Vehicles
2,564,949	3,707,717
1.1% of national	1.5% of national

Population
(millions)

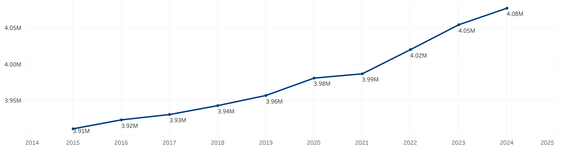

Vehicle Miles Traveled
(millions)

Vehicle Miles Traveled by Location

Vehicle Miles Traveled

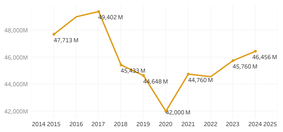

Vehicle Miles Traveled by Road Type

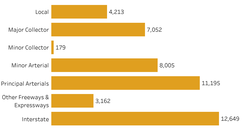

Public Road Length
(miles)

Public Road Length by Road Location

Public Road Length by Road Type

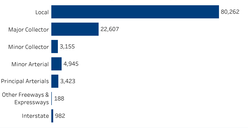

Vehicle Miles Traveled & Public Road Length
(percent)

	Vehicle Miles Traveled	Public Road Length
Local	9.1%	69.5%
Major Collector	15.2%	19.6%
Minor Collector	0.4%	2.7%
Minor Arterial	17.2%	4.3%
Other Principal Arterials	24.1%	3.0%
Other Freeways & Expressways	6.8%	0.2%
Interstate	27.2%	0.9%

Public Road Lane Miles
(miles)

Lane Miles Added

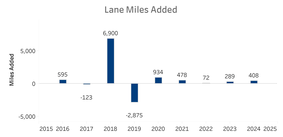

Lane Miles by Road Type

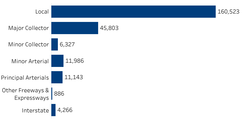

Registered Vehicles
(millions)

Total Registered Vehicles

Registered Vehicles by Type

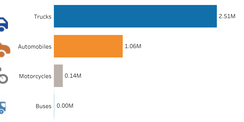

Licensed Drivers
(millions)

Licensed Drivers

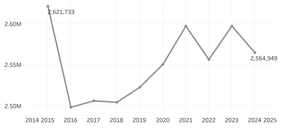

Licensed Drivers by Sex

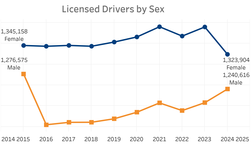

Vehicle Crash Fatalities
(thousands)

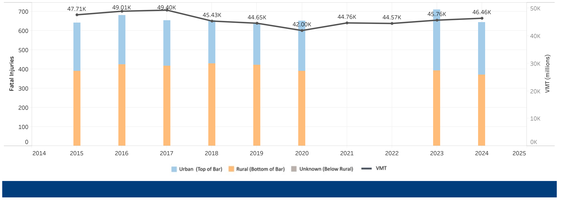

Motor Fuel Consumption
(billions)

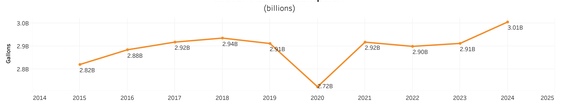

Highway Funding Revenue
(thousands)

Highway Funding Revenue by Type

Total Highway Funding Revenue

$3,781,915

Highway Funding Expenditures
(thousands)

Highway Expenditures by Type

Total Highway Expenditures

$3,857,227