









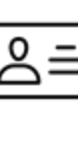

Highway Statistics Series: State Statistical Abstracts

(To view any chart in a table format, tab to the visual and select enter)



State
North Dakota

Year
2024

 Population 789,463 <small>0.2% of national</small>	 Vehicle Miles Traveled 10,029,746,750 <small>0.7% of national</small>	 Land Area (sq. miles) 69,024 <small>1.9% of national</small>
 Public Road Length (miles) 88,565 <small>2.9% of national</small>	 Public Road Lane Miles 179,721 <small>2.4% of national</small>	 Motor Fuel Use (thousand gallons) 732,740 <small>0.6% of national</small>
 Licensed Drivers 590,836 <small>0.3% of national</small>	 Registered Vehicles 1,076,690 <small>0.5% of national</small>	

