



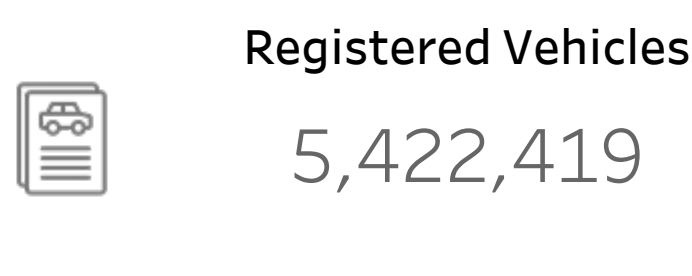
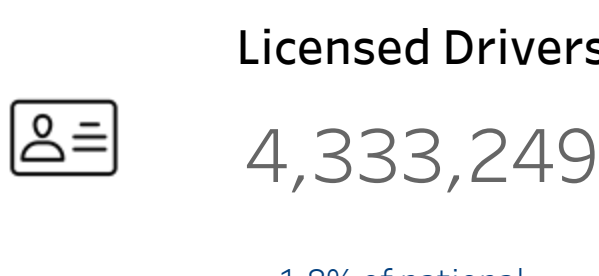
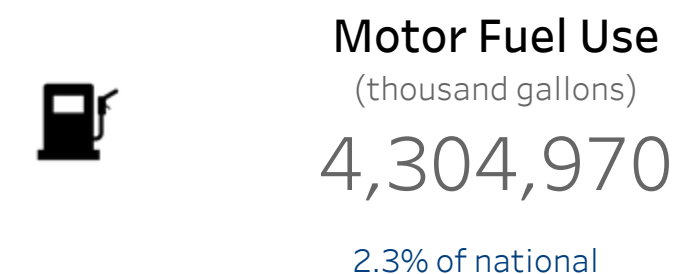
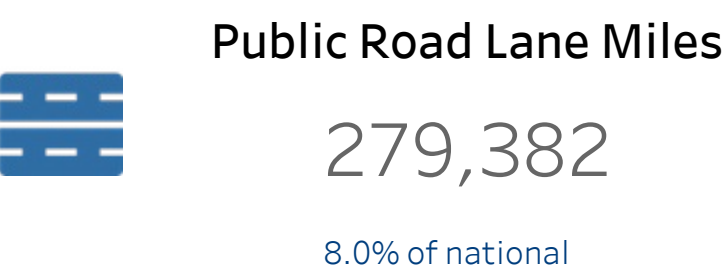
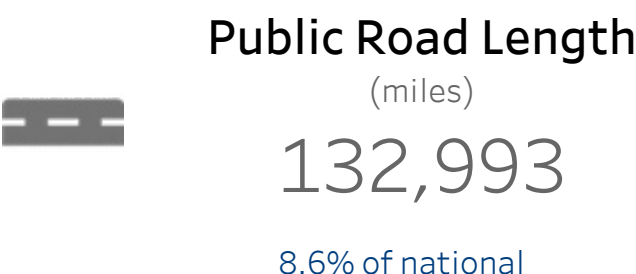

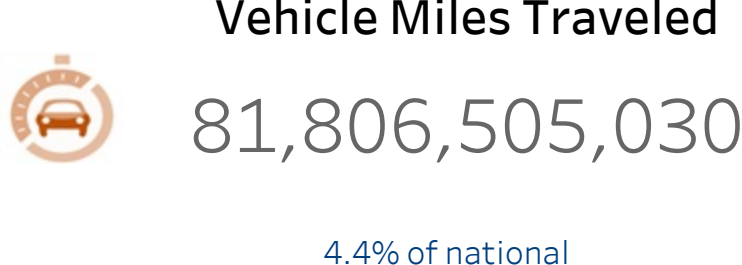
Highway Statistics Series: State Statistical Abstracts

(To view any chart in a table format, tab to the visual and select enter)

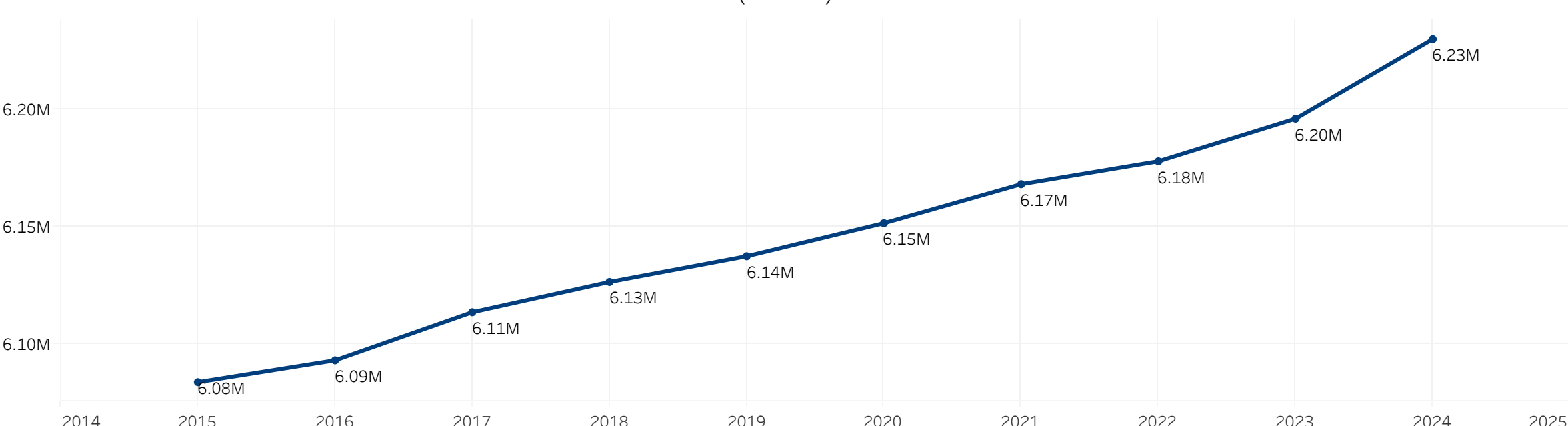


State
Missouri

Year
2024



Population (millions)

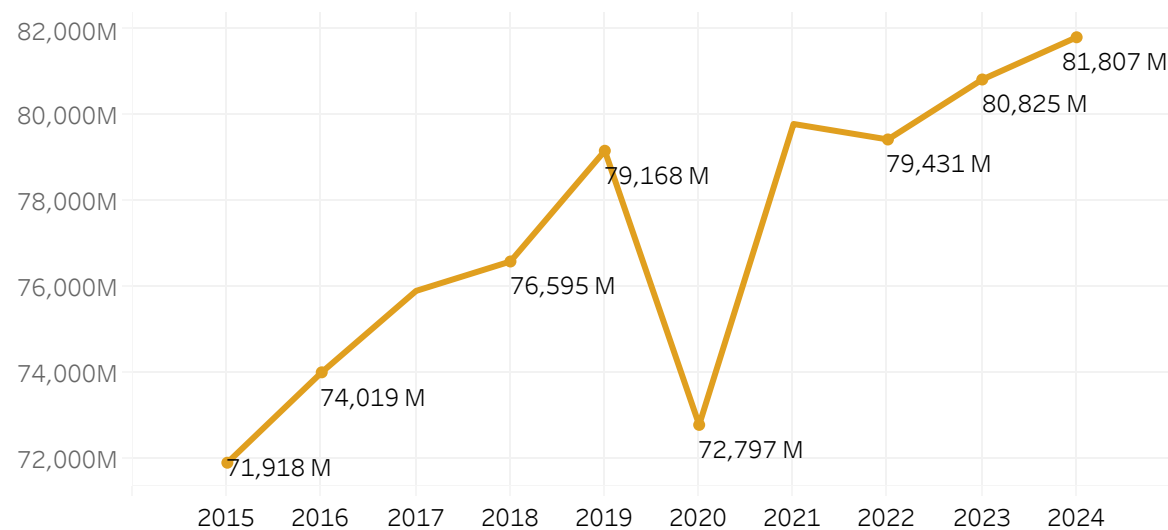


Vehicle Miles Traveled (millions)

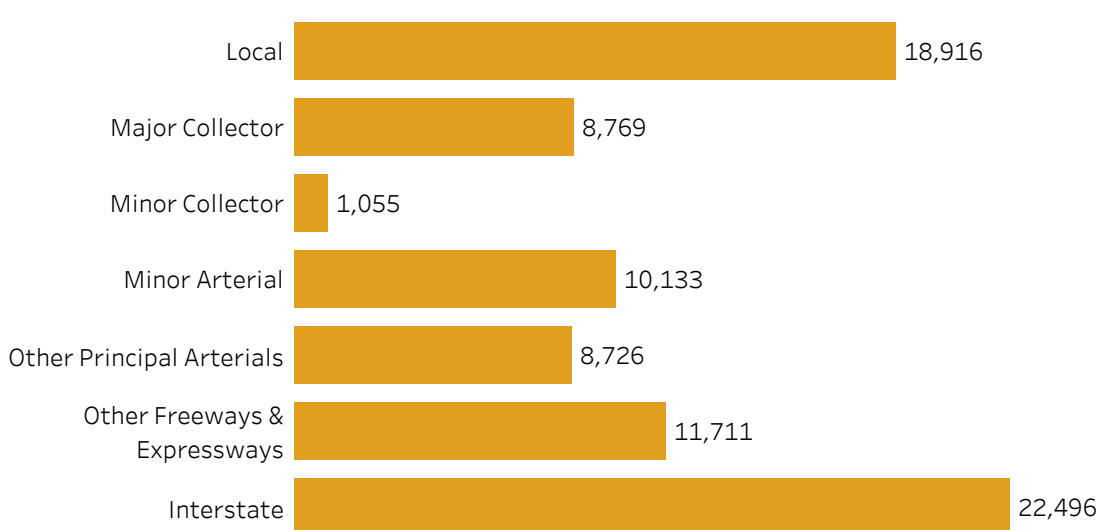
Vehicle Miles Traveled by Location



Vehicle Miles Traveled

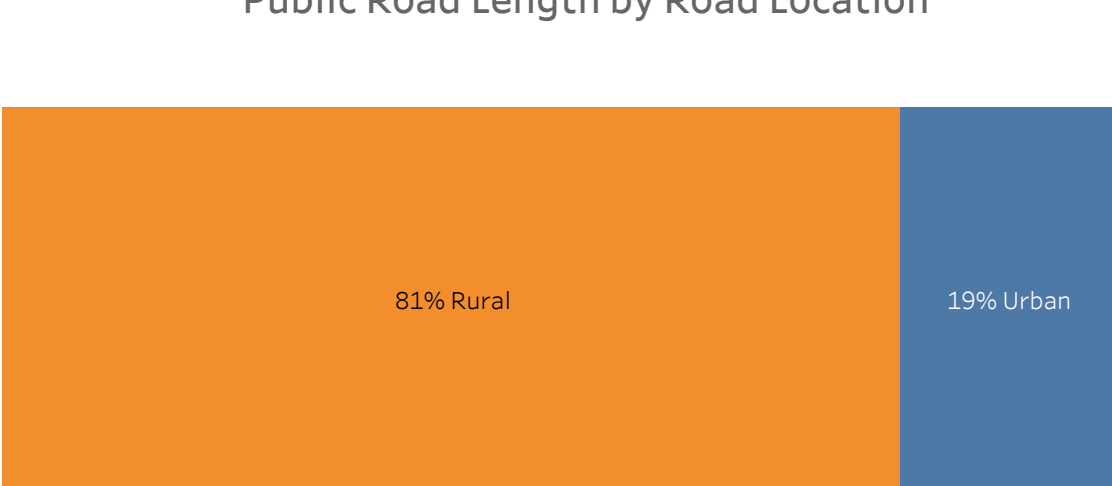


Vehicle Miles Traveled by Road Type

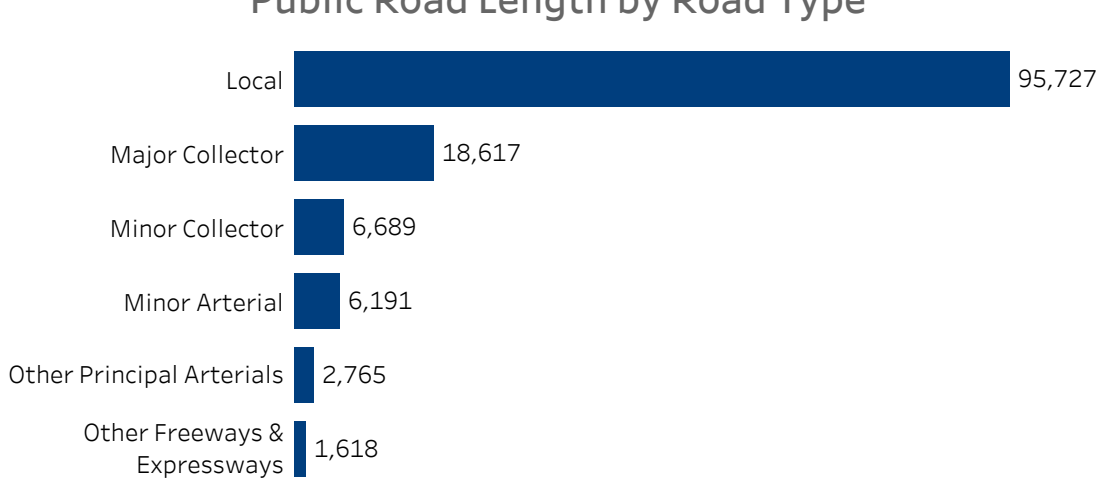


Public Road Length (miles)

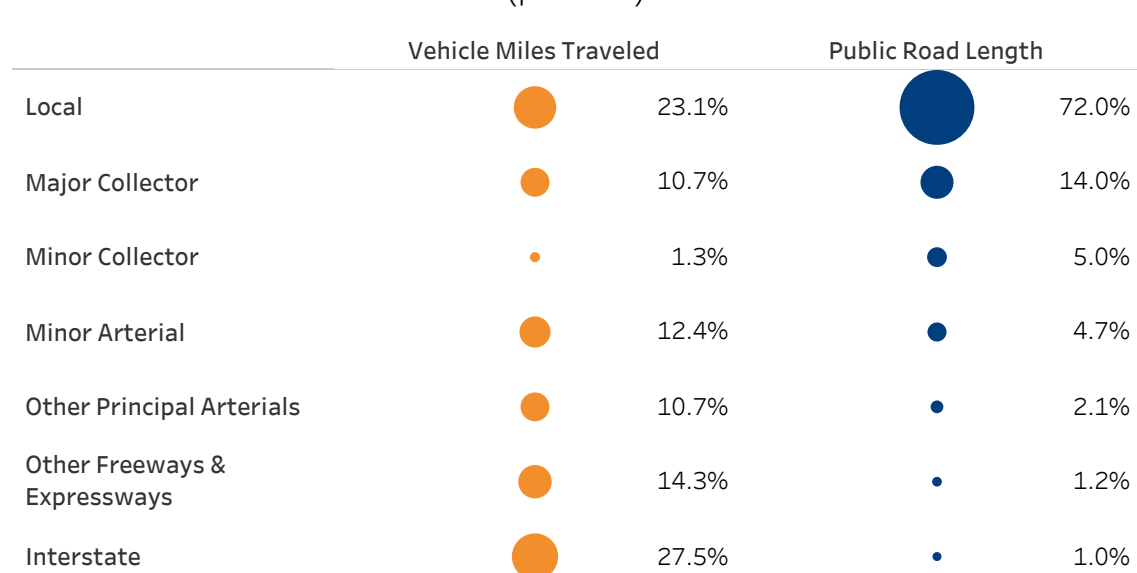
Public Road Length by Road Location



Public Road Length by Road Type

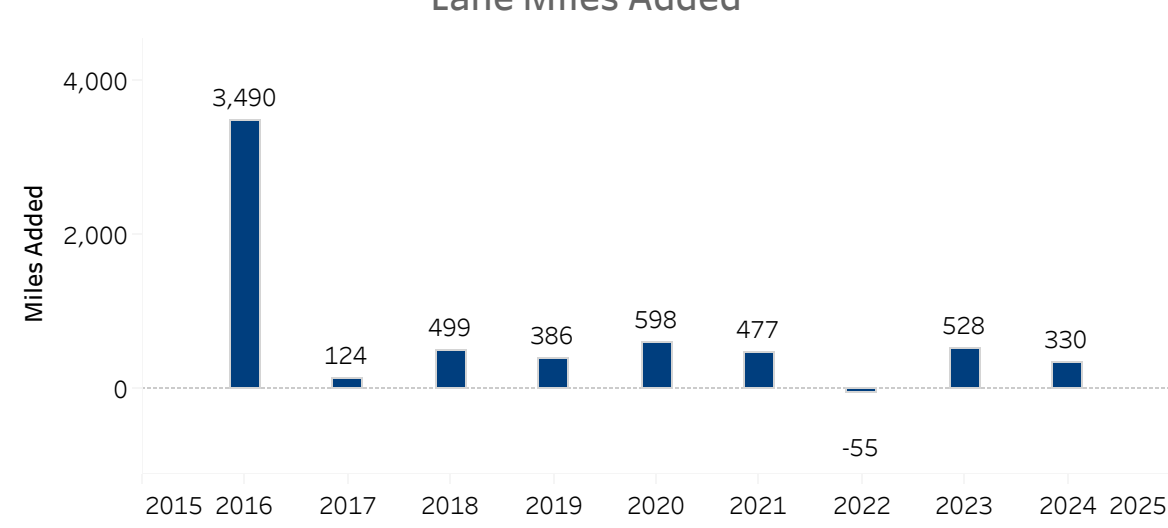


Vehicle Miles Traveled & Public Road Length (percent)

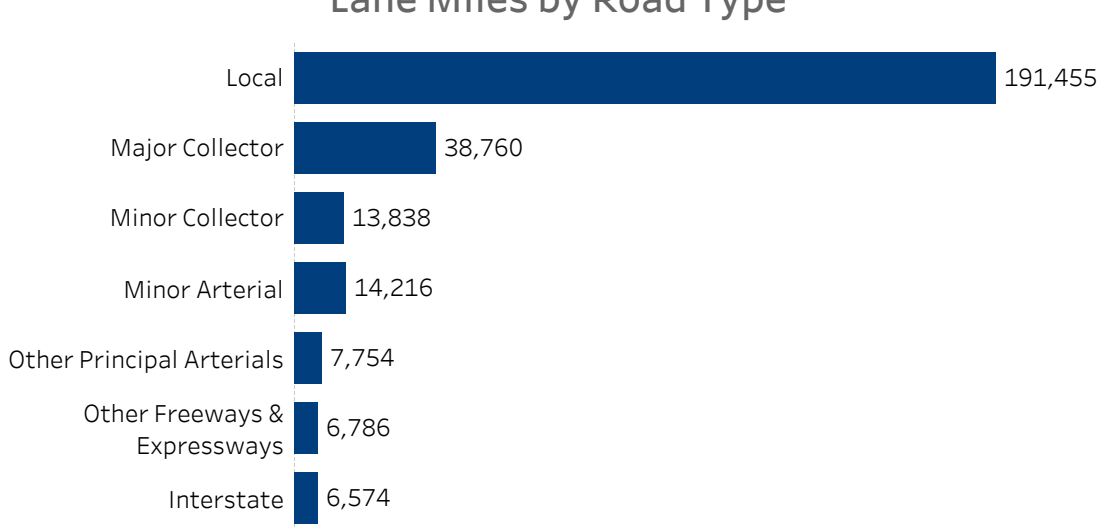


Public Road Lane Miles (miles)

Lane Miles Added

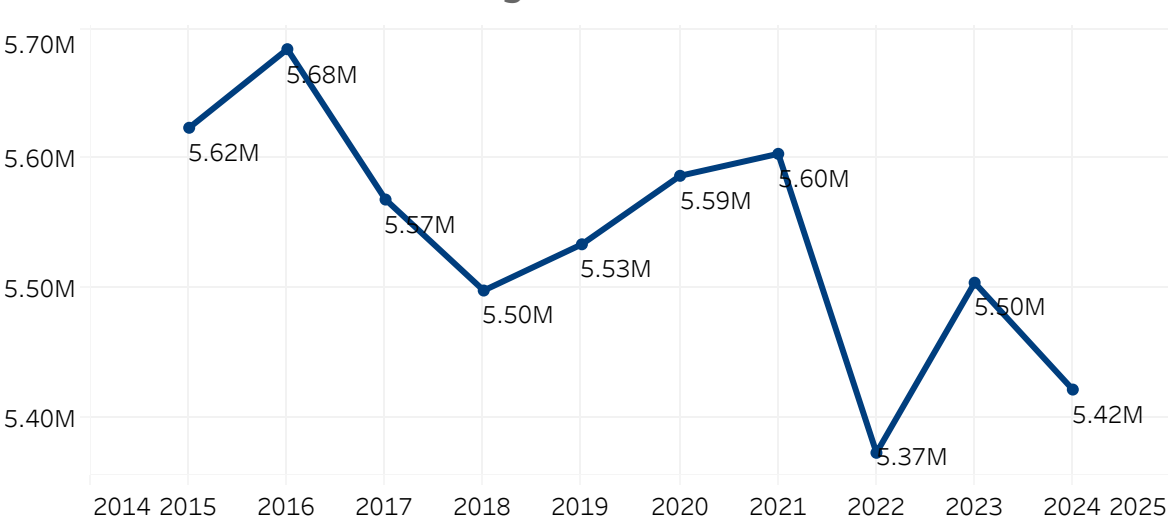


Lane Miles by Road Type

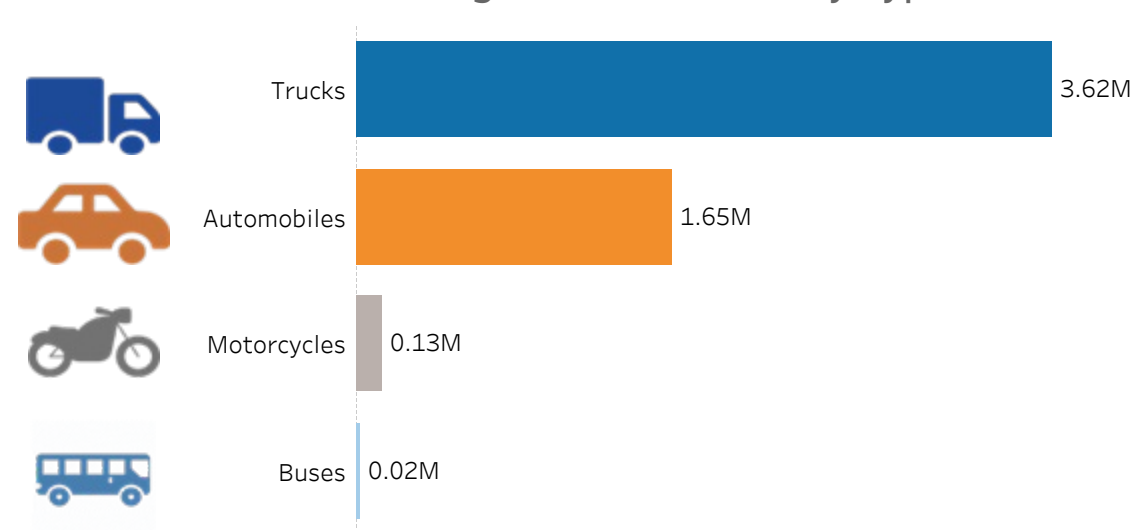


Registered Vehicles (millions)

Total Registered Vehicles

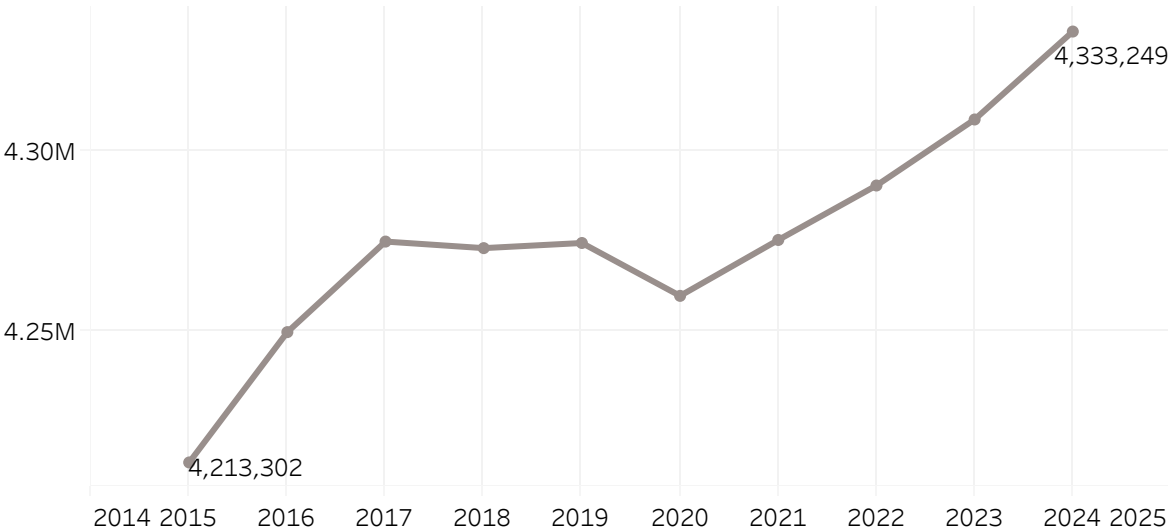


Registered Vehicles by Type

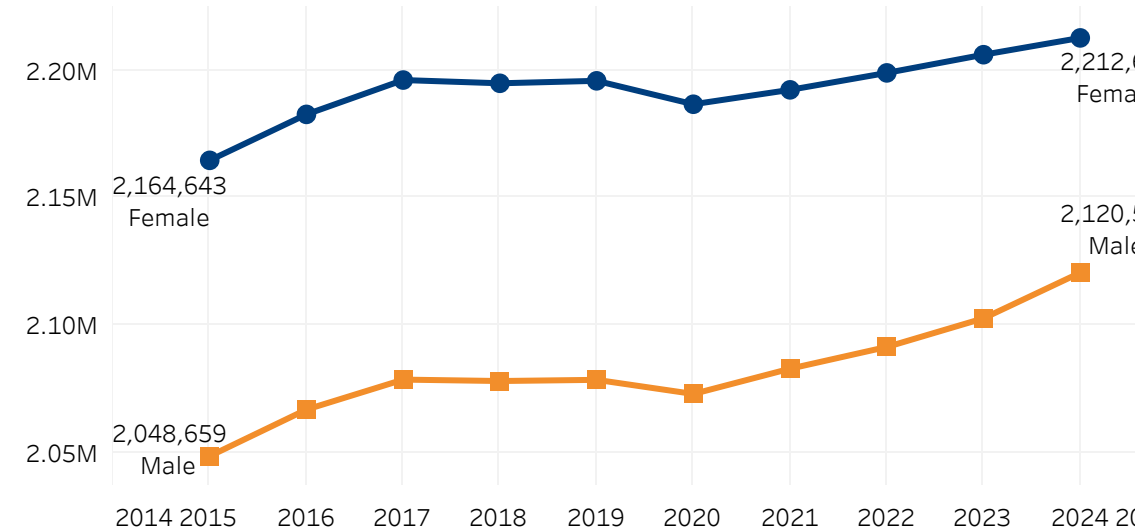


Licensed Drivers (millions)

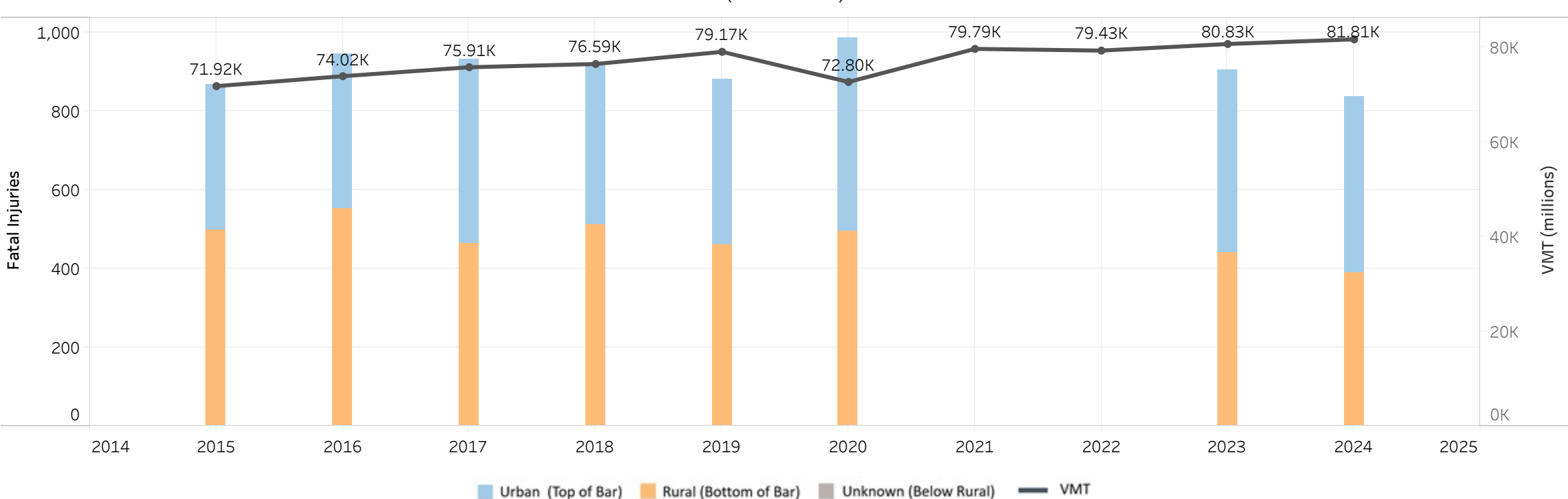
Licensed Drivers



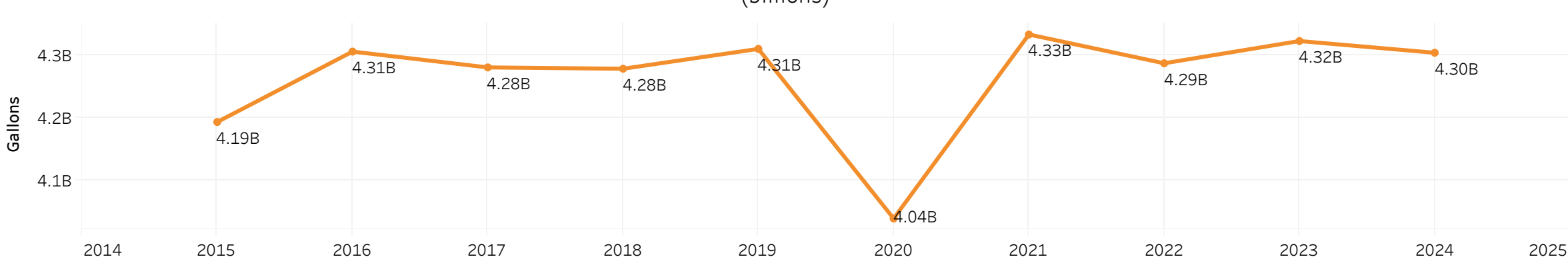
Licensed Drivers by Sex



Vehicle Crash Fatalities (thousands)

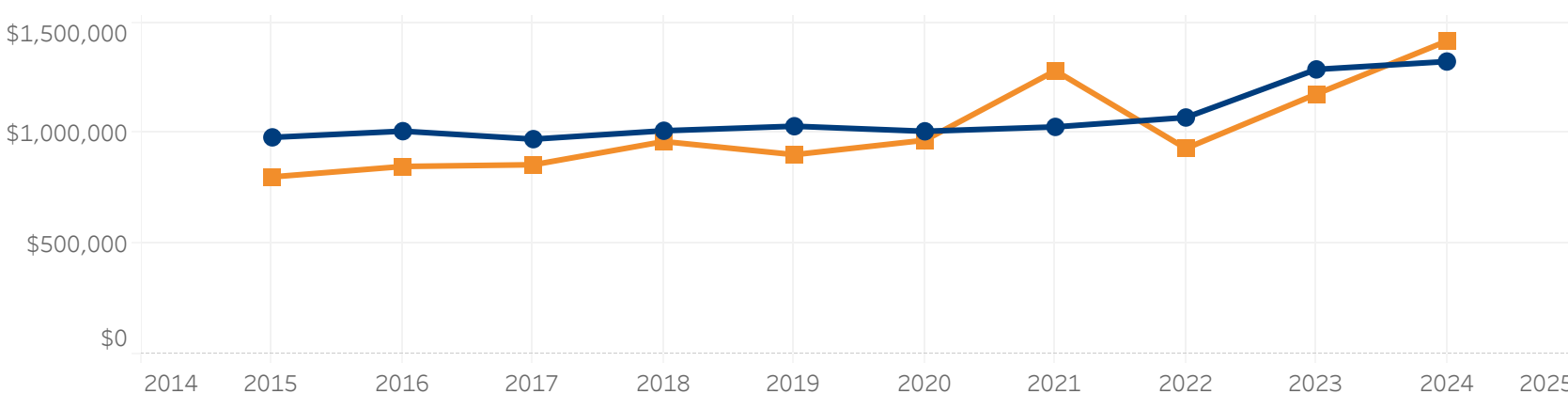


Motor Fuel Consumption (billions)



Highway Funding Revenue (thousands)

Highway Funding Revenue by Type

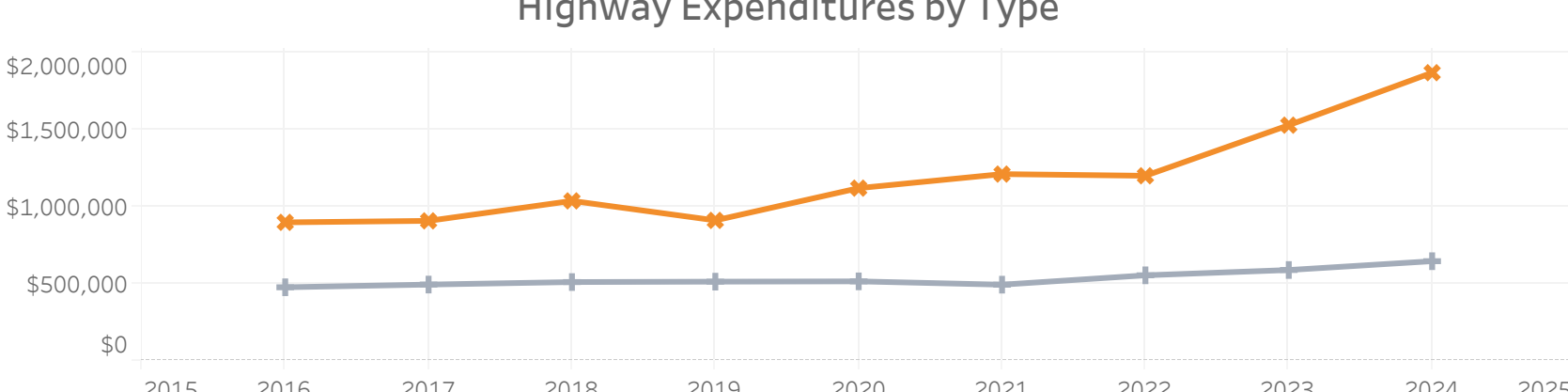


Total Highway Funding Revenue

\$3,952,821

Highway Funding Expenditures (thousands)

Highway Expenditures by Type



Total Highway Expenditures

\$3,762,685