Highway Statistics Series: State Statistical Abstracts

(To view any chart in a table format, tab to the visual and select enter)

State
Kansas

Year
2024

Population	Vehicle Miles Traveled	Land Area (sq. miles)
2,950,274	31,669,873,230	81,898
0.9% of national	1.4% of national	2.3% of national

Public Road Length (miles)	Public Road Lane Miles	Motor Fuel Use (thousand gallons)
138,993	283,908	1,995,430
4.5% of national	4.4% of national	1.3% of national

Licensed Drivers	Registered Vehicles
1,745,260	2,007,586
0.7% of national	1.0% of national

Population
(millions)

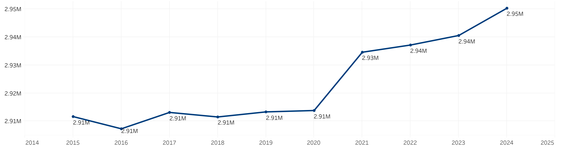

Vehicle Miles Traveled
(millions)

Vehicle Miles Traveled by Location

Vehicle Miles Traveled

Vehicle Miles Traveled by Road Type

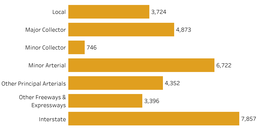

Public Road Length
(miles)

Public Road Length by Road Location

Public Road Length by Road Type

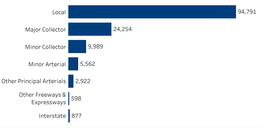

Vehicle Miles Traveled & Public Road Length
(percent)

	Vehicle Miles Traveled	Public Road Length
Local	11.8%	68.2%
Major Collector	15.4%	17.4%
Minor Collector	2.4%	7.2%
Minor Arterial	21.2%	4.0%
Other Principal Arterials	13.7%	2.1%
Other Freeways & Expressways	10.7%	0.4%
Interstate	24.8%	0.6%

Public Road Lane Miles
(miles)

Lane Miles Added

Lane Miles by Road Type

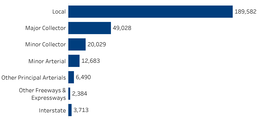

Registered Vehicles
(millions)

Total Registered Vehicles

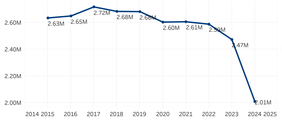

Registered Vehicles by Type

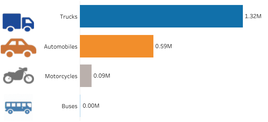

Licensed Drivers
(millions)

Licensed Drivers

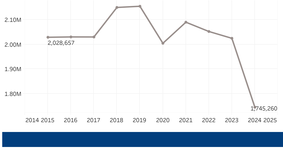

Licensed Drivers by Sex

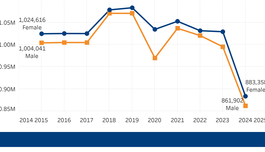

Vehicle Crash Fatalities
(thousands)

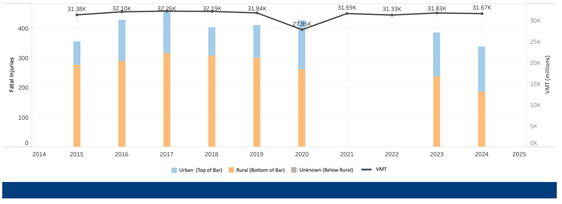

Motor Fuel Consumption
(billions)

Highway Funding Revenue
(thousands)

Highway Funding Revenue by Type

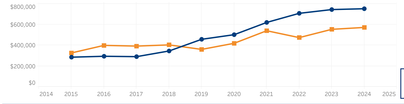

Total Highway Funding Revenue

$2,952,429

Highway Funding Expenditures
(thousands)

Highway Expenditures by Type

Total Highway Expenditures

$3,017,714