

Highway Statistics Series: State Statistical Abstracts

(To view any chart in a table format, tab to the visual and select enter)



State
California

Year
2024



Population
39,297,676

11.6% of national



Vehicle Miles Traveled
325,959,217,830

21.5% of national



Land Area
(sq. miles)
157,143

4.4% of national



Public Road Length
(miles)
177,607

10.0% of national



Public Road Lane Miles
396,599

13.0% of national



Motor Fuel Use
(thousand gallons)
16,685,254

9.5% of national



Licensed Drivers
27,815,343

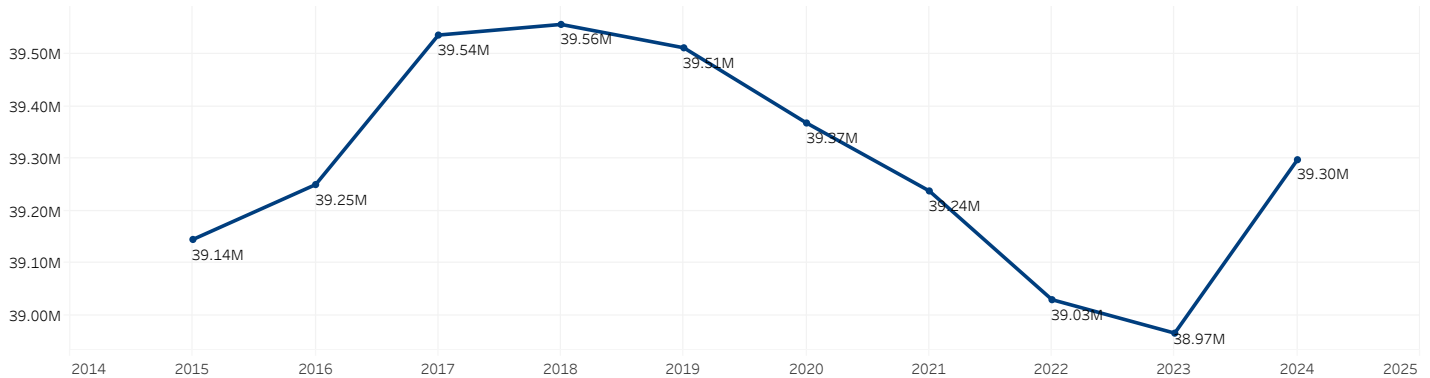
11.9% of national



Registered Vehicles
30,940,652

13.3% of national

Population (millions)

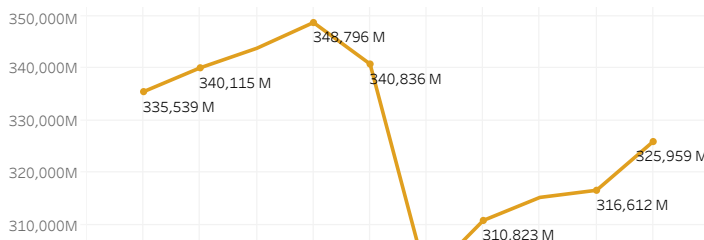


Vehicle Miles Traveled (millions)

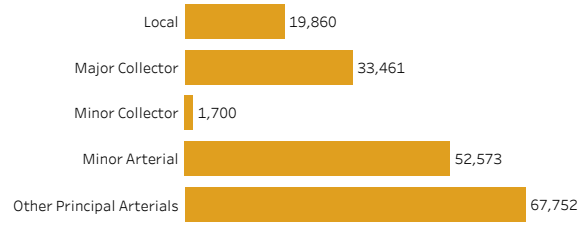
Vehicle Miles Traveled by Location

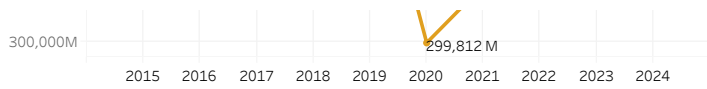


Vehicle Miles Traveled



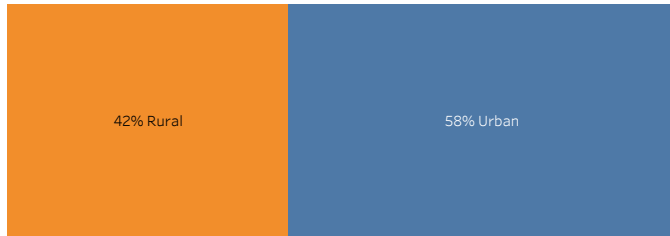
Vehicle Miles Traveled by Road Type



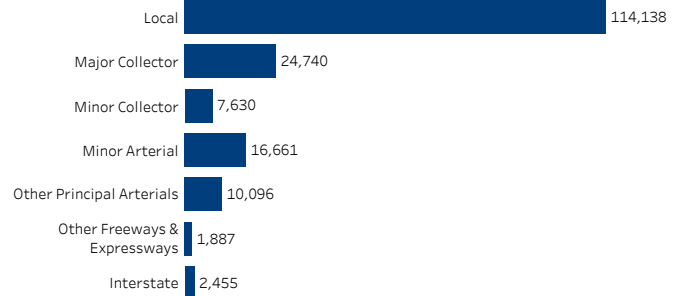


Public Road Length (miles)

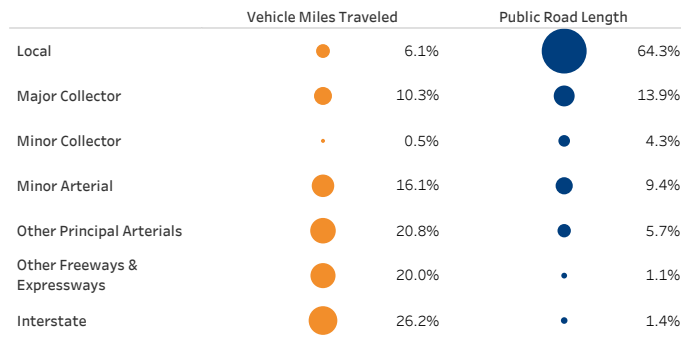
Public Road Length by Road Location



Public Road Length by Road Type

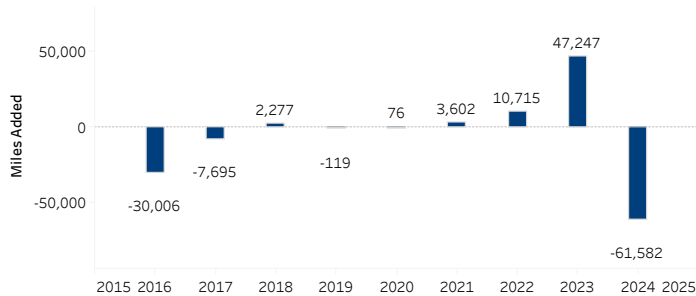


Vehicle Miles Traveled & Public Road Length (percent)

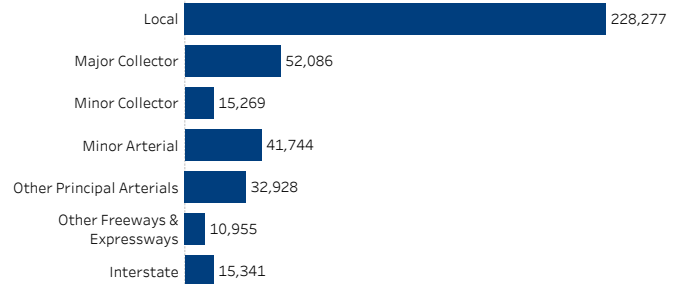


Public Road Lane Miles (miles)

Lane Miles Added



Lane Miles by Road Type



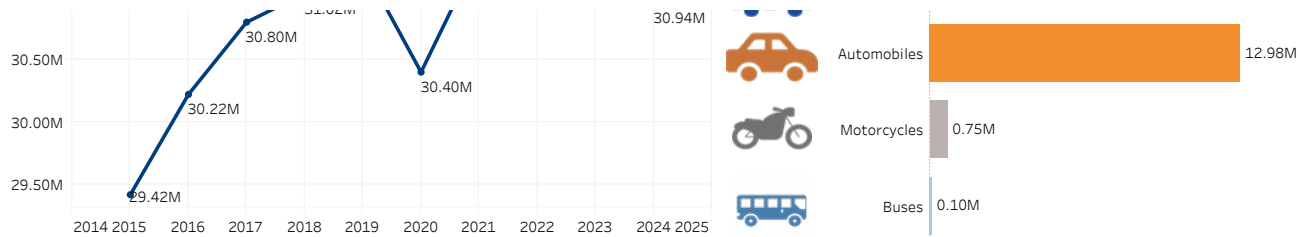
Registered Vehicles (millions)

Total Registered Vehicles

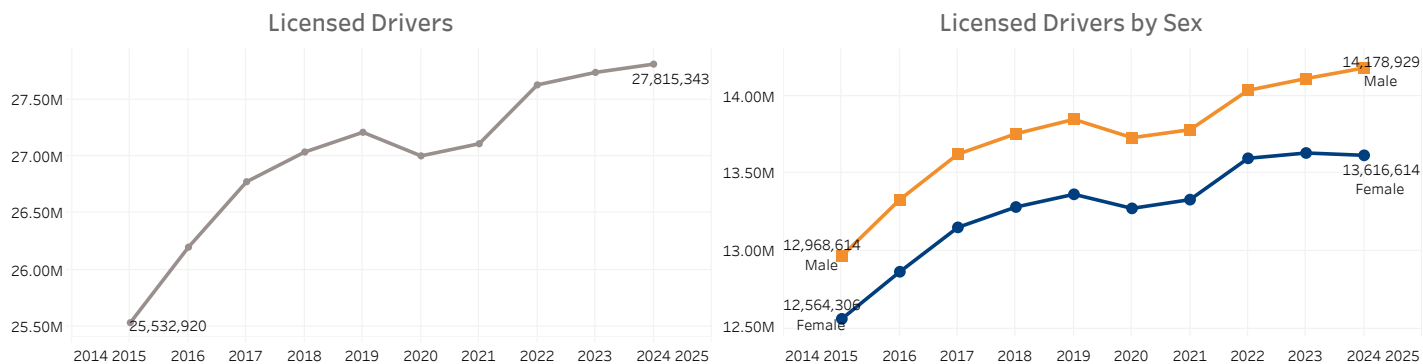


Registered Vehicles by Type

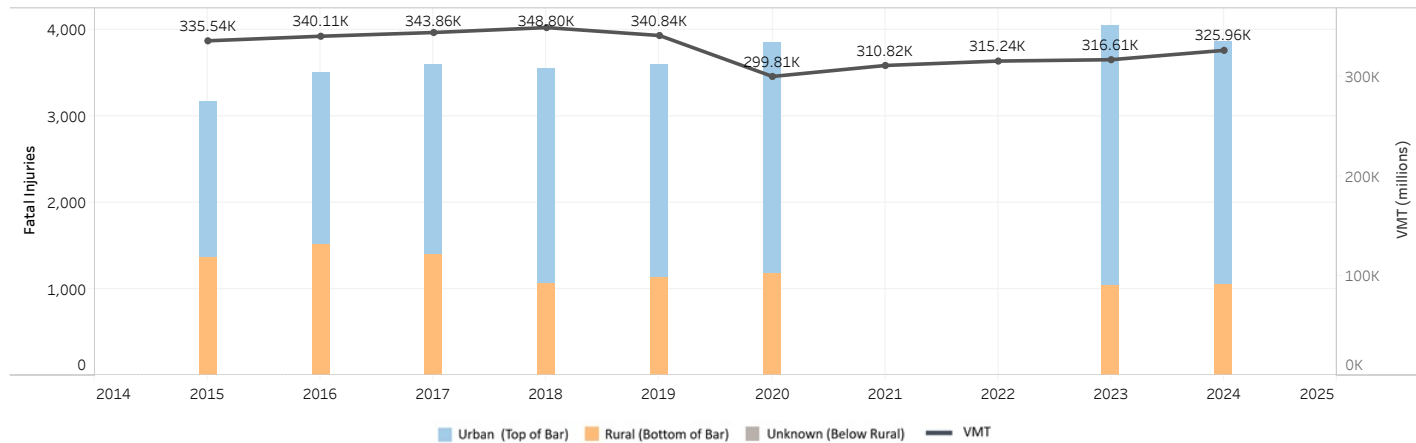




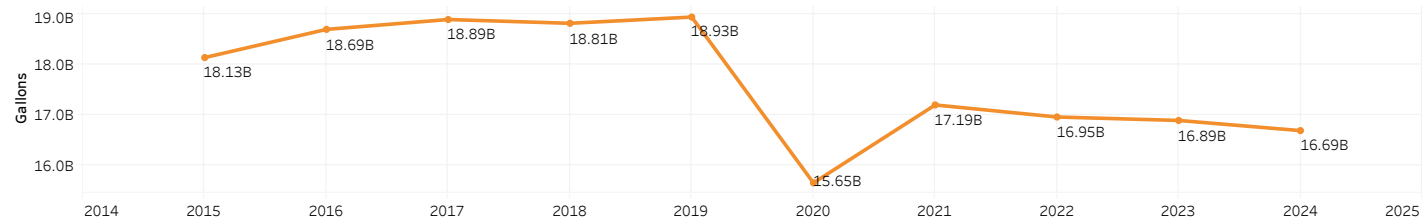
Licensed Drivers (millions)



Vehicle Crash Fatalities (thousands)



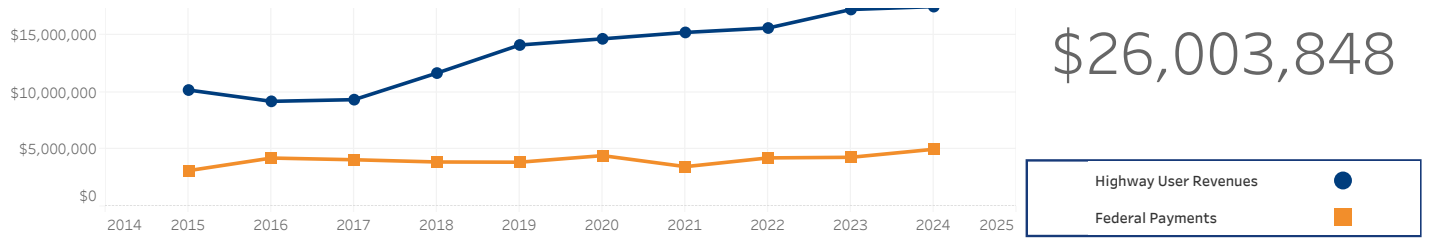
Motor Fuel Consumption (billions)



Highway Funding Revenue (thousands)

Highway Funding Revenue by Type Total Highway Funding Revenue





Highway Funding Expenditures (thousands)

