

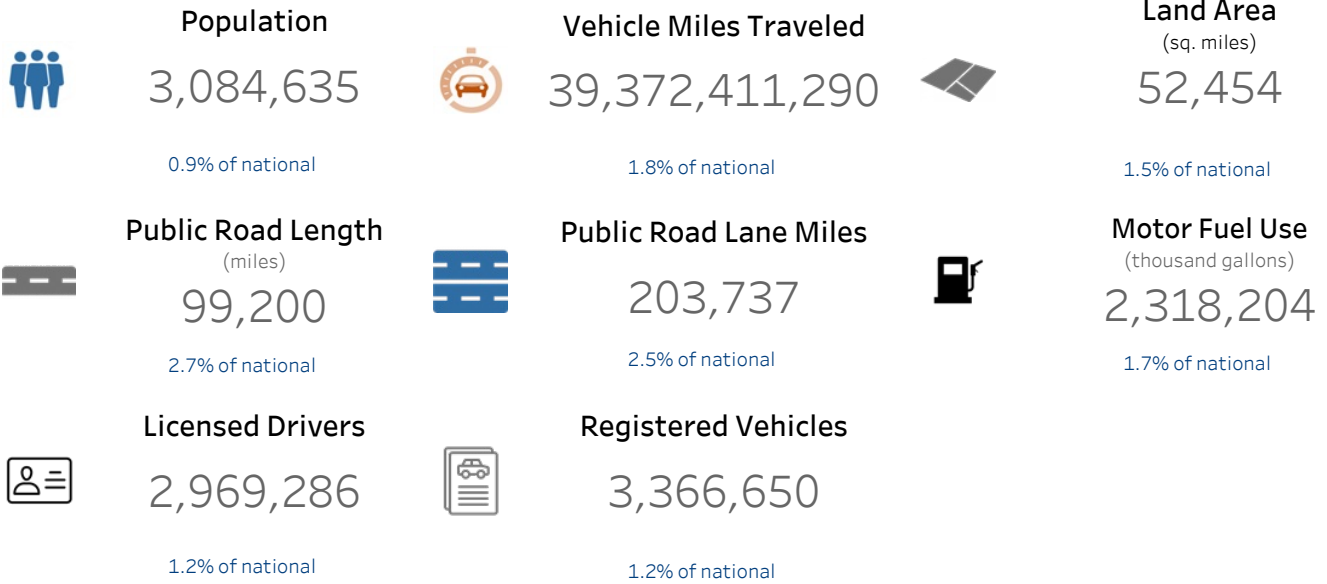
Highway Statistics Series: State Statistical Abstracts

(To view any chart in a table format, tab to the visual and select enter)

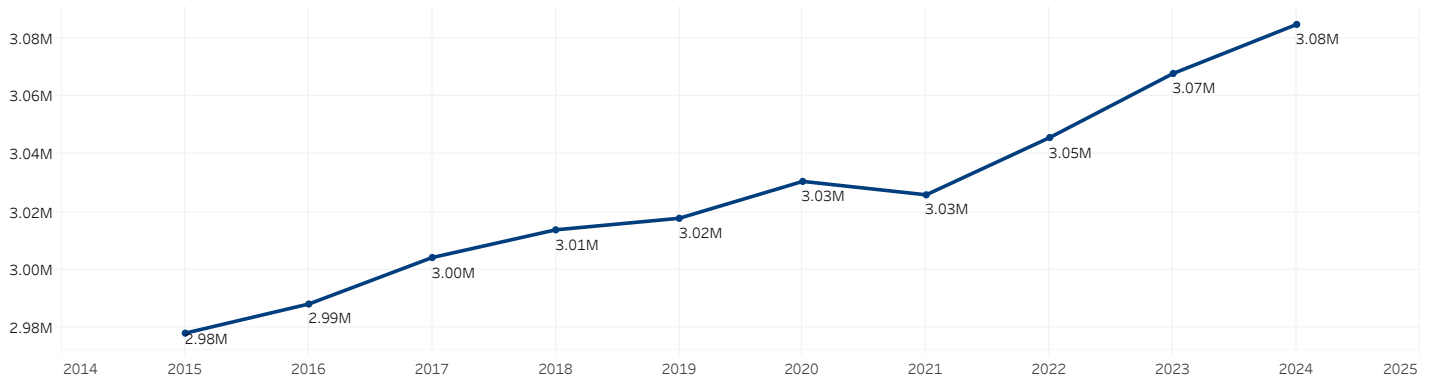


State
Arkansas

Year
2024



Population (millions)

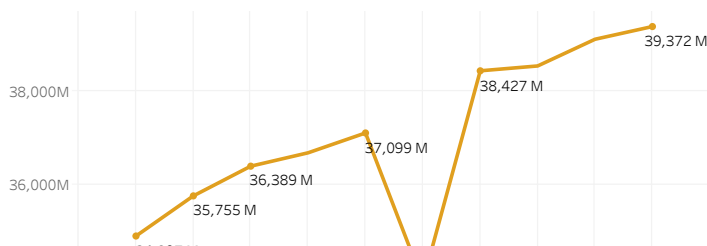


Vehicle Miles Traveled (millions)

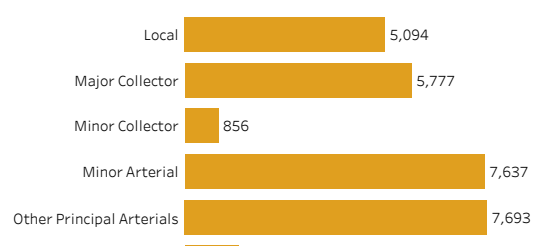
Vehicle Miles Traveled by Location



Vehicle Miles Traveled




Vehicle Miles Traveled by Road Type



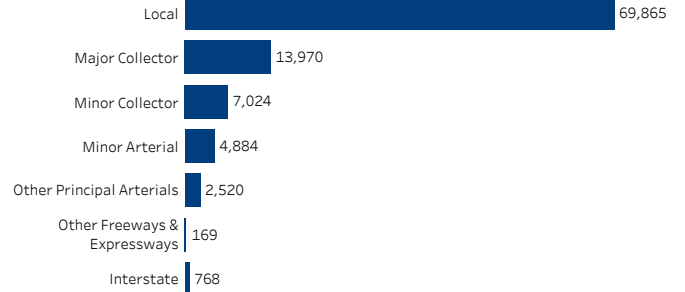


Public Road Length (miles)

Public Road Length by Road Location



Public Road Length by Road Type

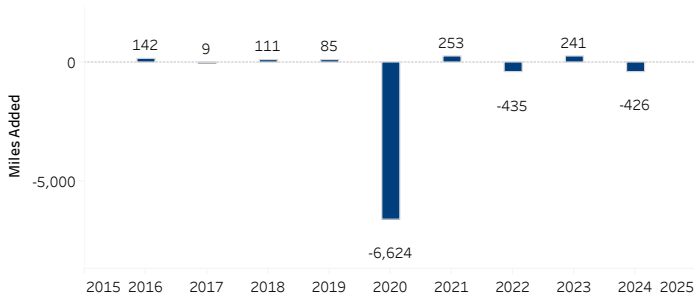


Vehicle Miles Traveled & Public Road Length (percent)

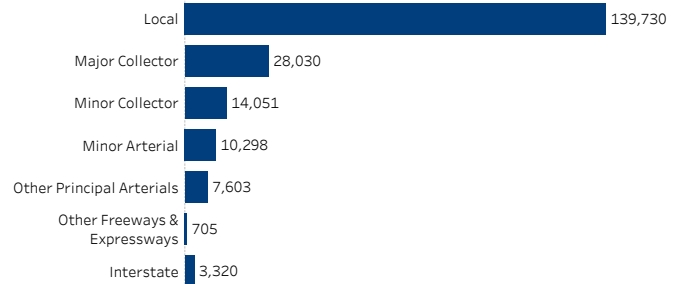
Road Type	Vehicle Miles Traveled (%)	Public Road Length (%)
Local	12.9%	70.4%
Major Collector	14.7%	14.1%
Minor Collector	2.2%	7.1%
Minor Arterial	19.4%	4.9%
Other Principal Arterials	19.5%	2.5%
Other Freeways & Expressways	3.5%	0.2%
Interstate	27.8%	0.8%

Public Road Lane Miles (miles)

Lane Miles Added



Lane Miles by Road Type



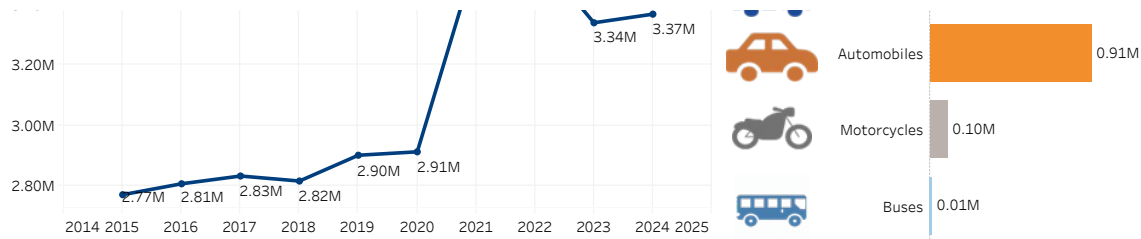
Registered Vehicles (millions)

Total Registered Vehicles

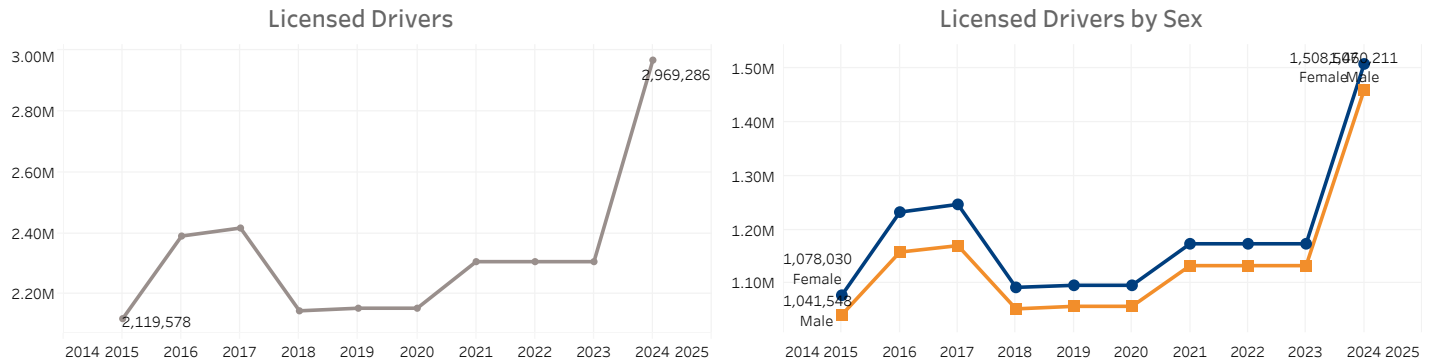


Registered Vehicles by Type

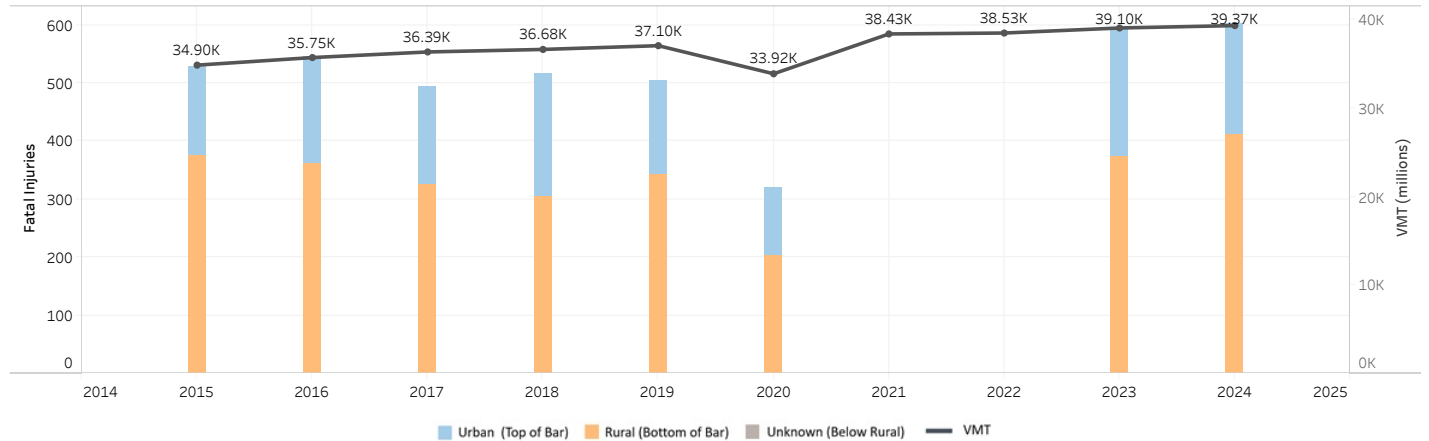




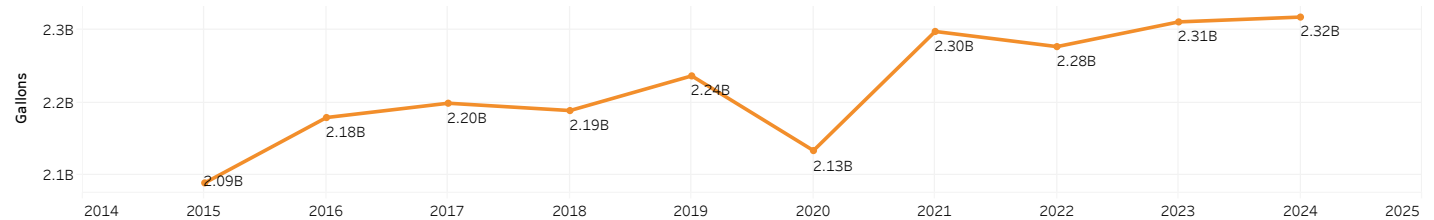
Licensed Drivers (millions)



Vehicle Crash Fatalities (thousands)

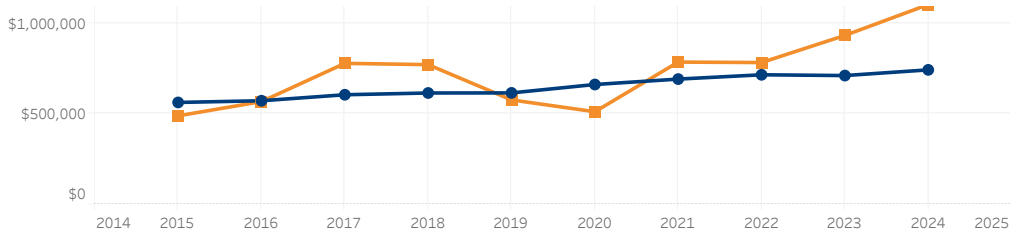


Motor Fuel Consumption (billions)

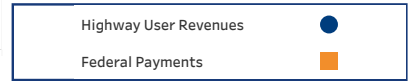


Highway Funding Revenue (thousands)



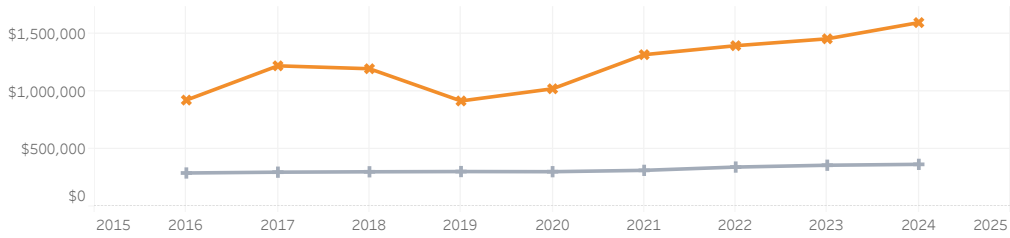


\$2,455,977



Highway Funding Expenditures (thousands)

Highway Expenditures by Type



Total Highway Expenditures

\$2,441,413

