

Highway Statistics Series: State Statistical Abstracts

(To view any chart in a table format, tab to the visual and select enter)



State
Alaska

Year
2024



Population

718,543

0.2% of national



Vehicle Miles Traveled

5,502,578,930

0.5% of national



Land Area

(sq. miles)

571,100

16.1% of national



Public Road Length

(miles)

17,654

2.2% of national



Public Road Lane Miles

35,865

1.0% of national



Motor Fuel Use

(thousand gallons)

503,127

0.8% of national



Licensed Drivers

539,812

0.2% of national



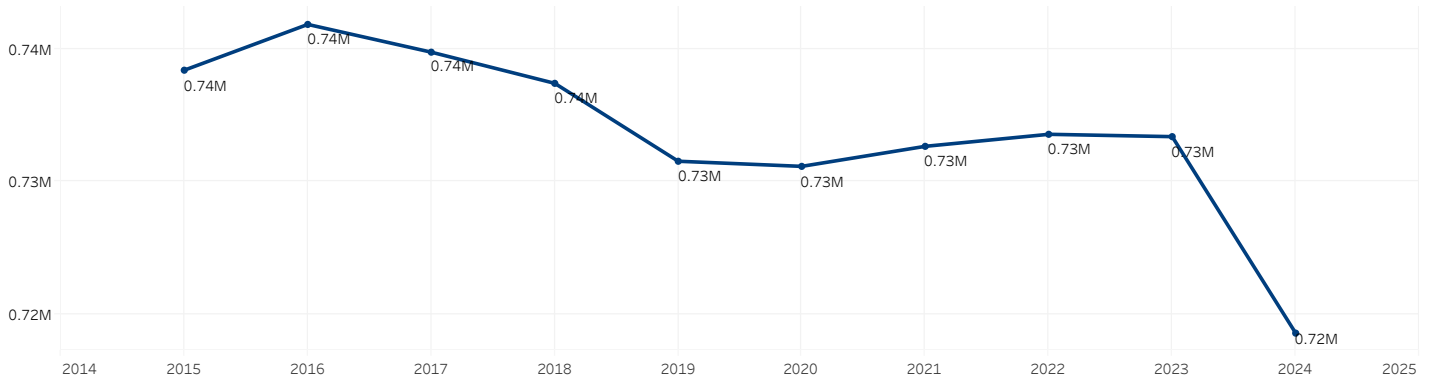
Registered Vehicles

683,022

0.8% of national

Population

(millions)



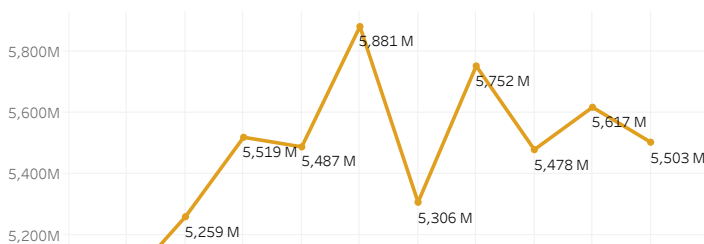
Vehicle Miles Traveled

(millions)

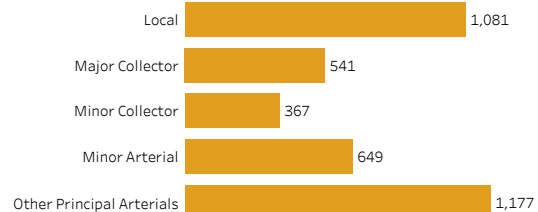
Vehicle Miles Traveled by Location



Vehicle Miles Traveled




Vehicle Miles Traveled by Road Type



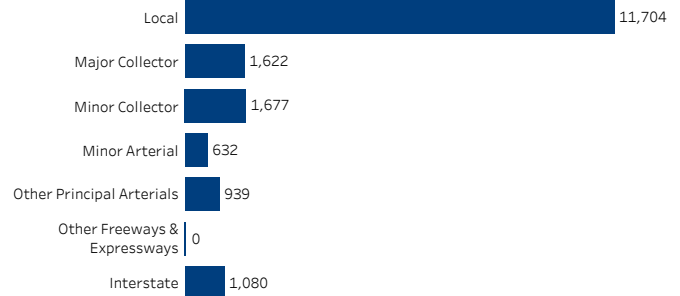


Public Road Length (miles)

Public Road Length by Road Location



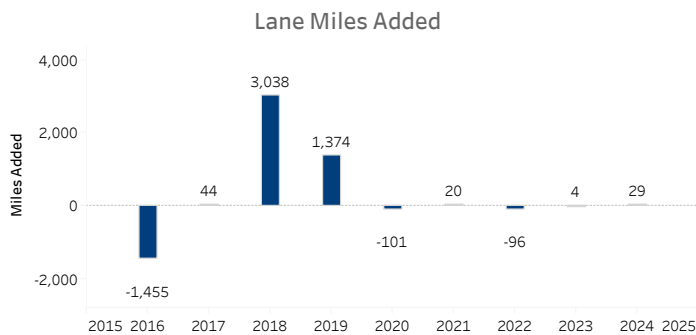
Public Road Length by Road Type



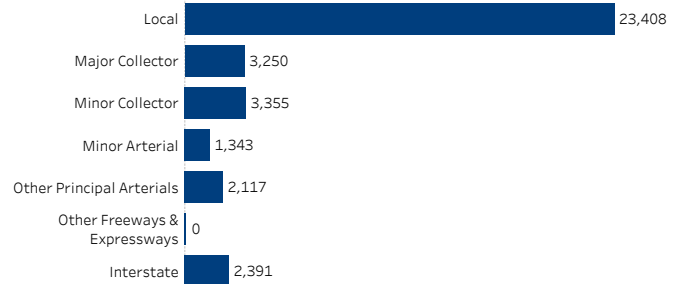
Vehicle Miles Traveled & Public Road Length (percent)

	Vehicle Miles Traveled	Public Road Length
Local	19.6%	66.3%
Major Collector	9.8%	9.2%
Minor Collector	6.7%	9.5%
Minor Arterial	11.8%	3.6%
Other Principal Arterials	21.4%	5.3%
Other Freeways & Expressways	0.0%	0.0%
Interstate	30.7%	6.1%

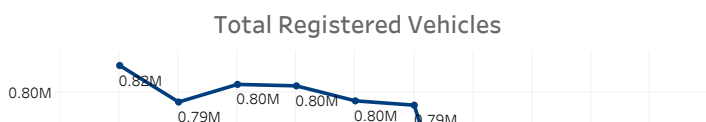
Public Road Lane Miles (miles)



Lane Miles by Road Type

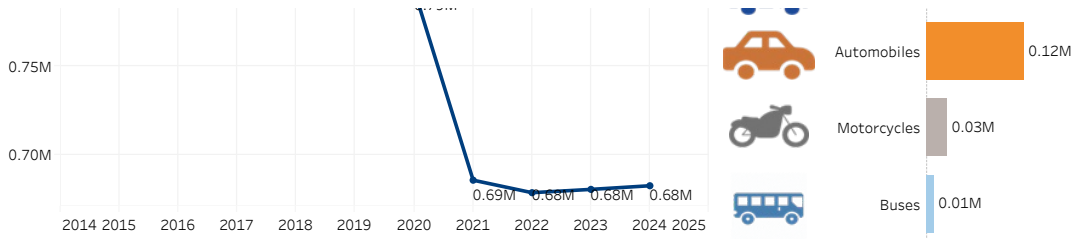


Registered Vehicles (millions)



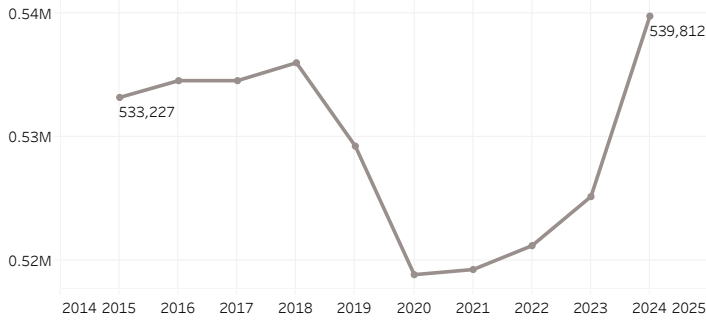
Registered Vehicles by Type



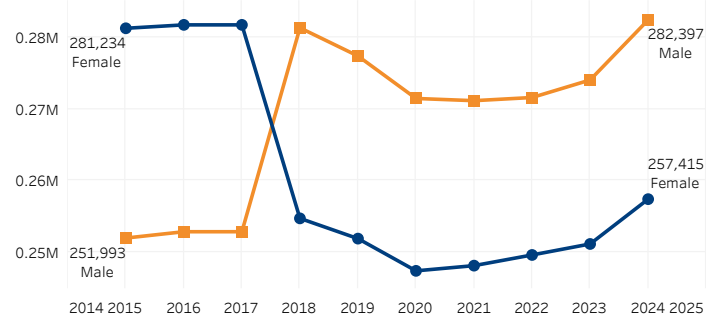


Licensed Drivers (millions)

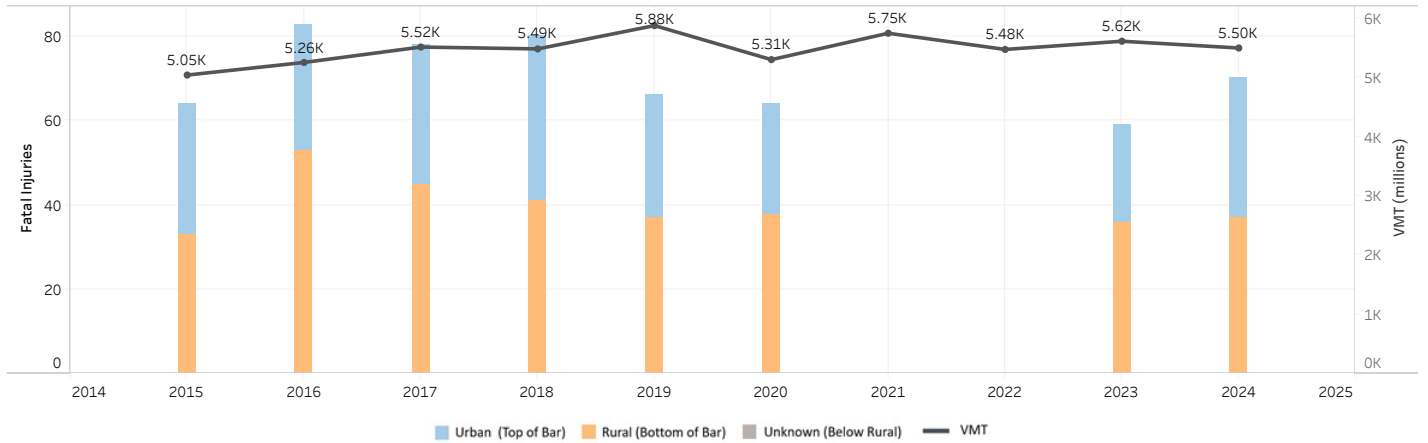
Licensed Drivers



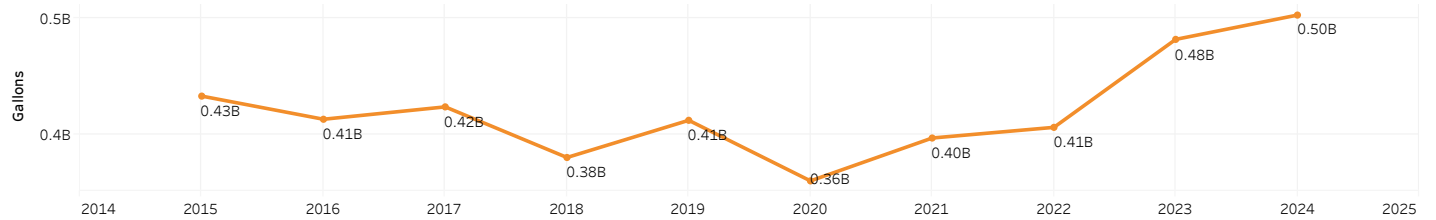
Licensed Drivers by Sex



Vehicle Crash Fatalities (thousands)



Motor Fuel Consumption (billions)

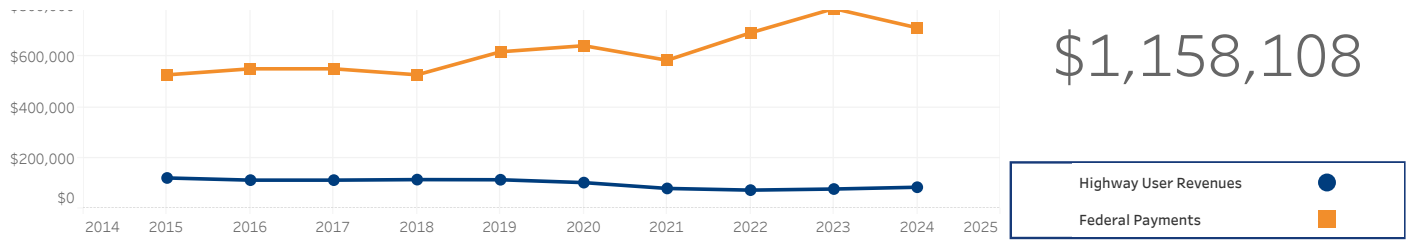


Highway Funding Revenue (thousands)

Highway Funding Revenue by Type

Total Highway Funding Revenue





Highway Funding Expenditures (thousands)

