

Highway Statistics Series: State Statistical Abstracts

(To view any chart in a table format, tab to the visual and select enter)



State
Alabama

Year
2024



Population

5,146,020

1.5% of national



Vehicle Miles Traveled

72,903,931,820

4.1% of national



Land Area

(sq. miles)

51,128

1.4% of national



Public Road Length

(miles)

99,025

3.0% of national



Public Road Lane Miles

207,426

2.9% of national



Motor Fuel Use

(thousand gallons)

4,349,510

2.4% of national



Licensed Drivers

3,810,682

1.6% of national



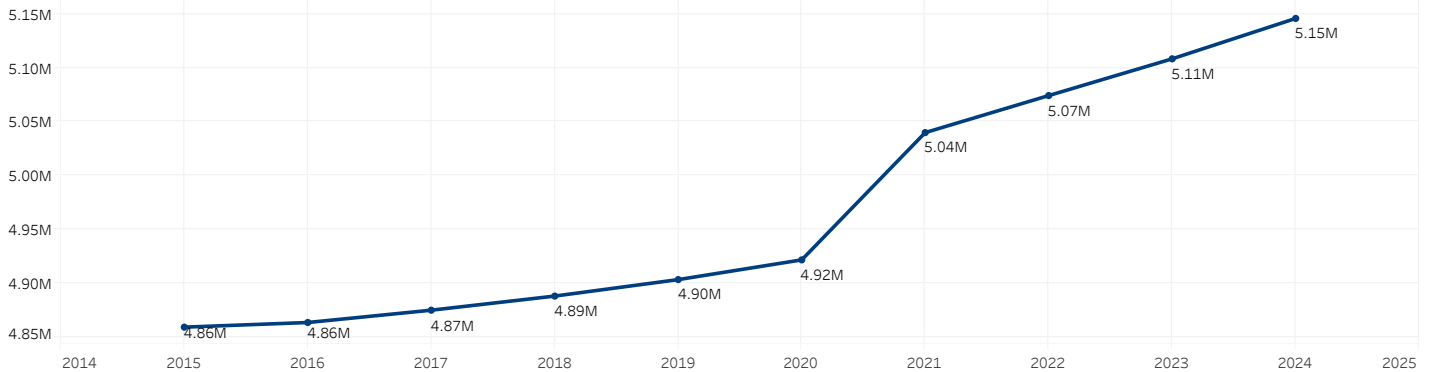
Registered Vehicles

5,655,344

2.0% of national

Population

(millions)



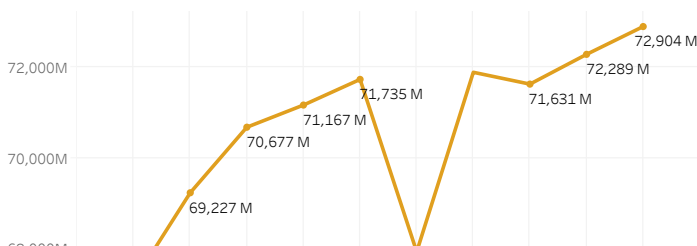
Vehicle Miles Traveled

(millions)

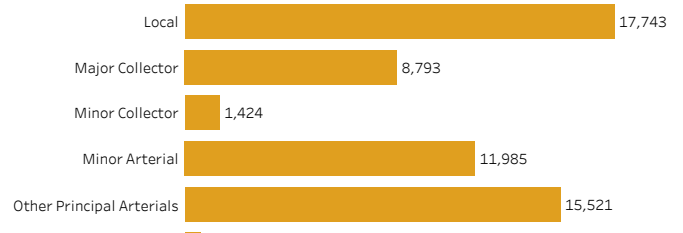
Vehicle Miles Traveled by Location



Vehicle Miles Traveled



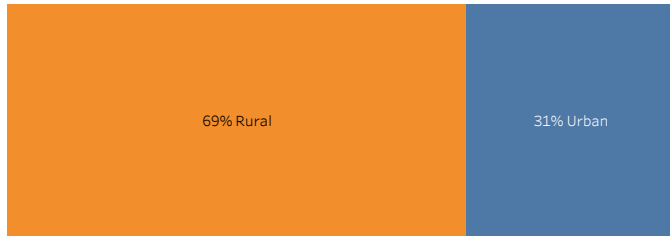
Vehicle Miles Traveled by Road Type



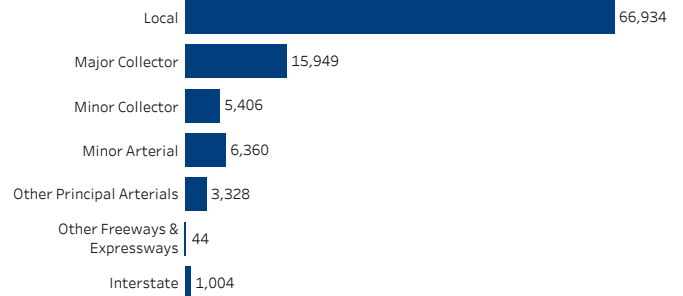


Public Road Length (miles)

Public Road Length by Road Location



Public Road Length by Road Type

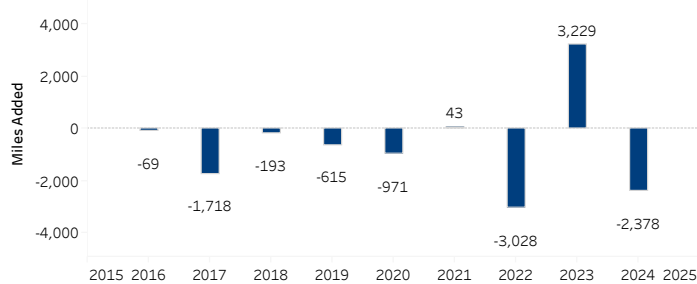


Vehicle Miles Traveled & Public Road Length (percent)

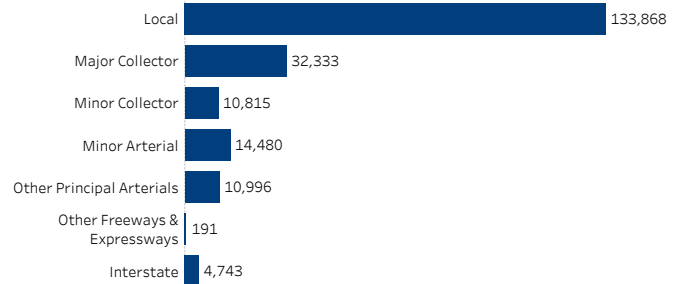
Road Type	Vehicle Miles Traveled (%)	Public Road Length (%)
Local	24.3%	67.6%
Major Collector	12.1%	16.1%
Minor Collector	2.0%	5.5%
Minor Arterial	16.4%	6.4%
Other Principal Arterials	21.3%	3.4%
Other Freeways & Expressways	0.9%	0.0%
Interstate	23.1%	1.0%

Public Road Lane Miles (miles)

Lane Miles Added



Lane Miles by Road Type



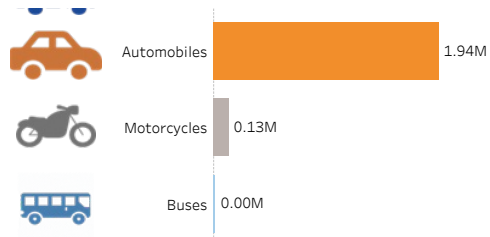
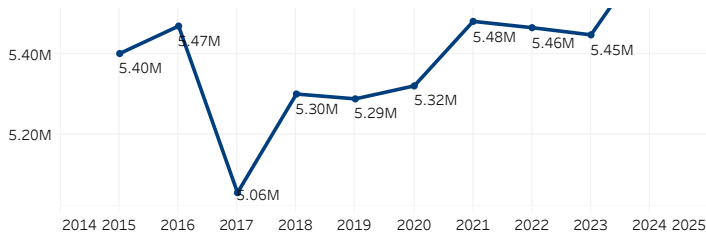
Registered Vehicles (millions)

Total Registered Vehicles

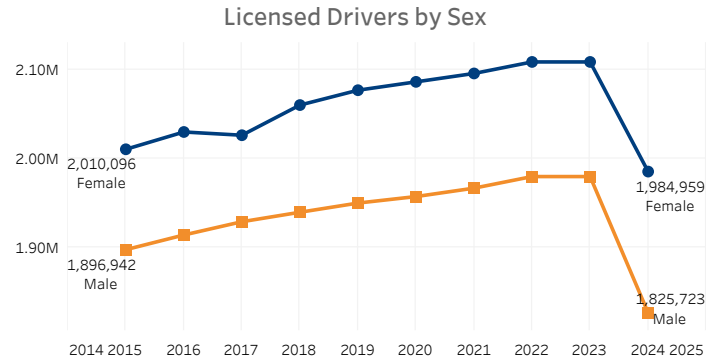
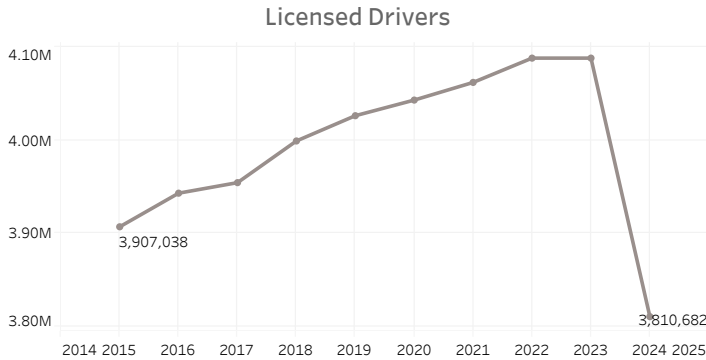


Registered Vehicles by Type

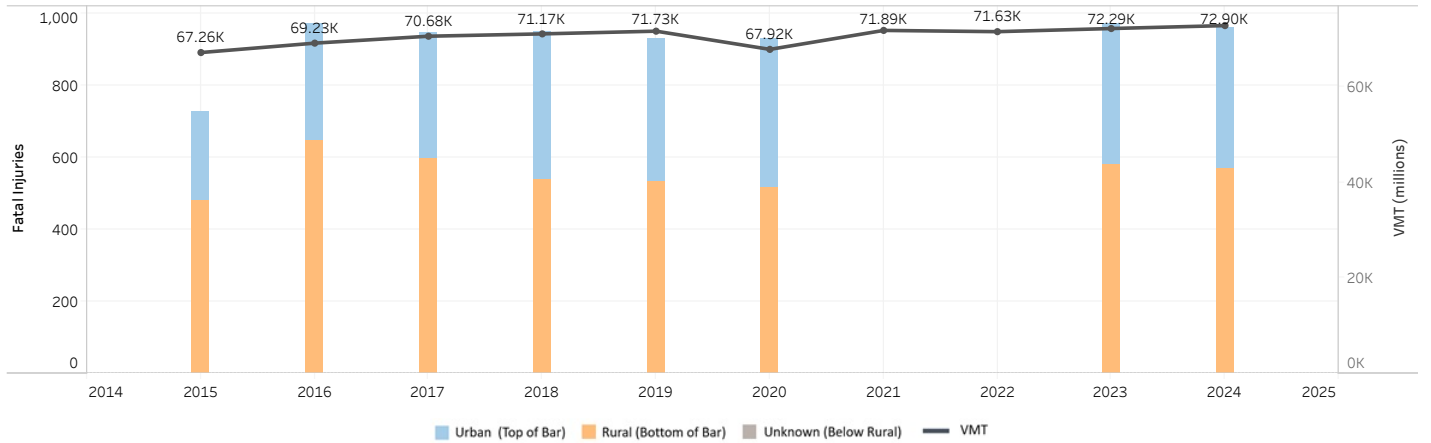




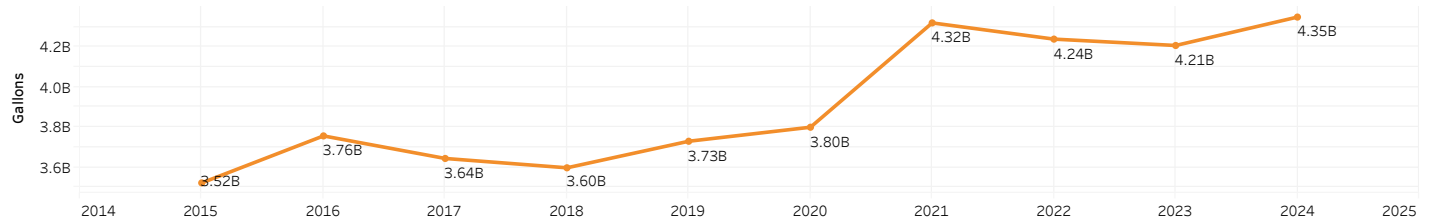
Licensed Drivers (millions)



Vehicle Crash Fatalities (thousands)



Motor Fuel Consumption (billions)



Highway Funding Revenue (thousands)

Highway Funding Revenue by Type Total Highway Funding Revenue



