

# Highway Statistics Series: State Statistical Abstracts

(To view any chart in a table format, tab to the visual and select enter)



State  
Utah

Year  
2015



## Population

2,995,919

0.9% of national



## Vehicle Miles Traveled

29,603,663,494

1.4% of national



## Land Area (sq. miles)

82,170

2.3% of national



## Public Road Length (miles)

46,299

1.9% of national



## Public Road Lane Miles

97,575

2.0% of national



## Motor Fuel Use (thousand gallons)

1,664,045

1.2% of national



## Licensed Drivers

1,913,564

0.9% of national



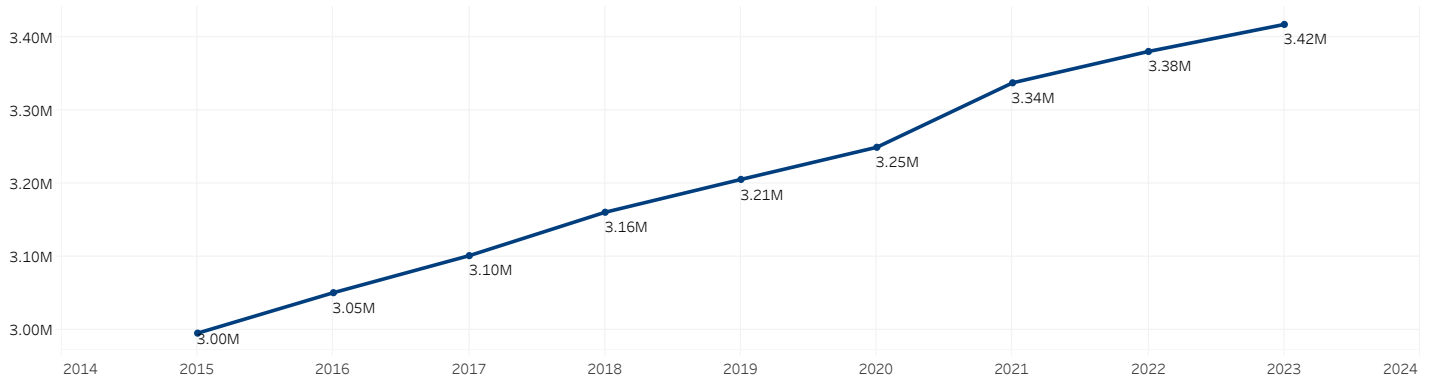
## Registered Vehicles

2,229,193

0.9% of national

## Population

(millions)



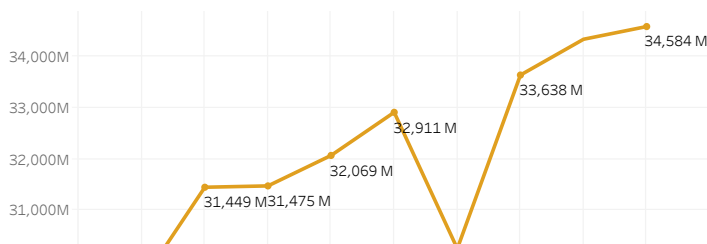
## Vehicle Miles Traveled

(millions)

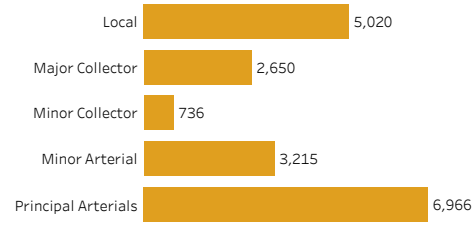
### Vehicle Miles Traveled by Location



### Vehicle Miles Traveled




### Vehicle Miles Traveled by Road Type



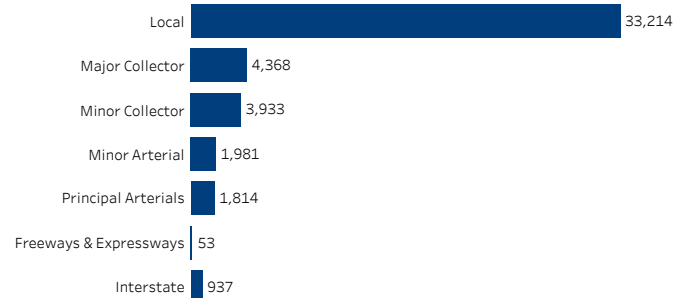


## Public Road Length (miles)

Public Road Length by Road Location



Public Road Length by Road Type

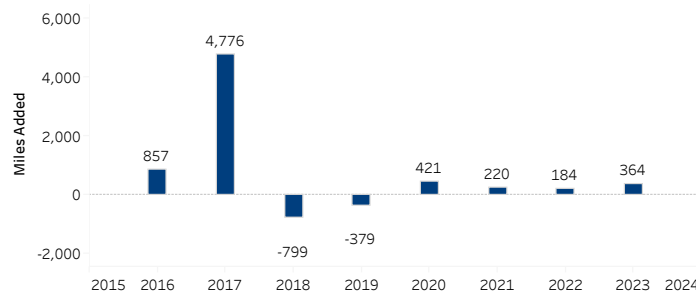


## Vehicle Miles Traveled & Public Road Length (percent)

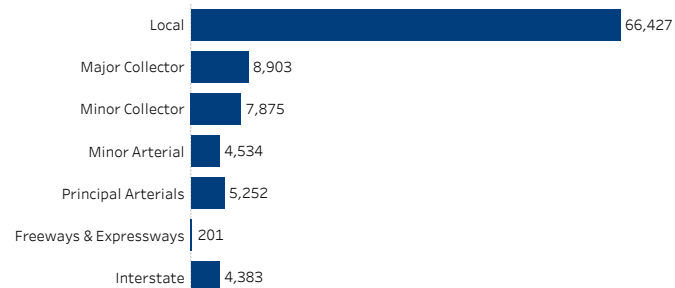
	Vehicle Miles Traveled		Public Road Length	
Local		17.0%		71.7%
Major Collector		9.0%		9.4%
Minor Collector		2.5%		8.5%
Minor Arterial		10.9%		4.3%
Principal Arterials		23.5%		3.9%
Freeways & Expressways		1.7%		0.1%
Interstate		35.6%		2.0%

## Public Road Lane Miles (miles)

Lane Miles Added



Lane Miles by Road Type



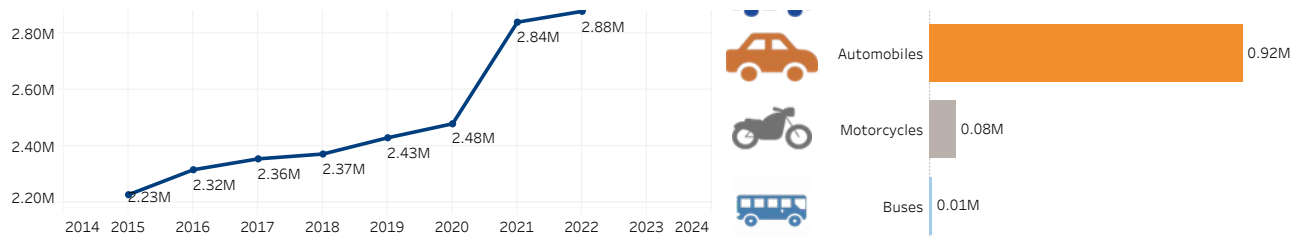
## Registered Vehicles (millions)

Total Registered Vehicles



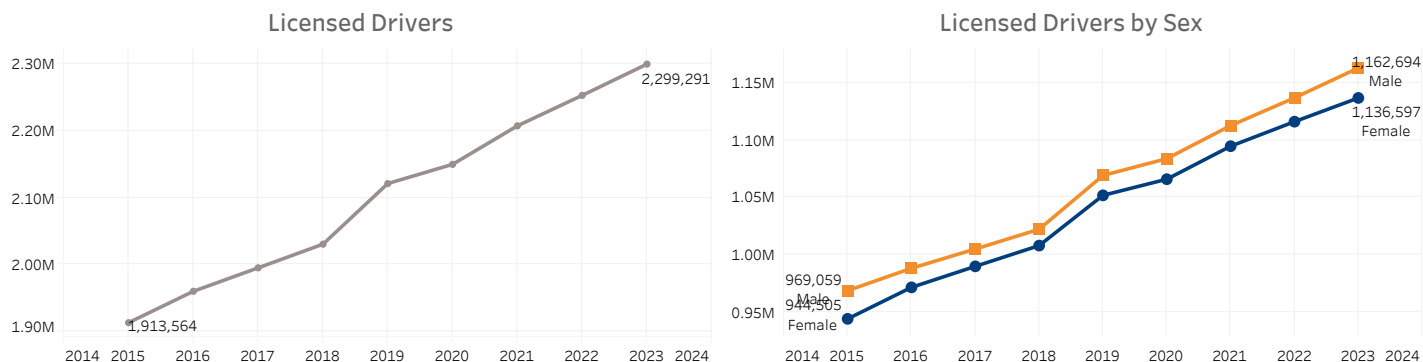
Registered Vehicles by Type





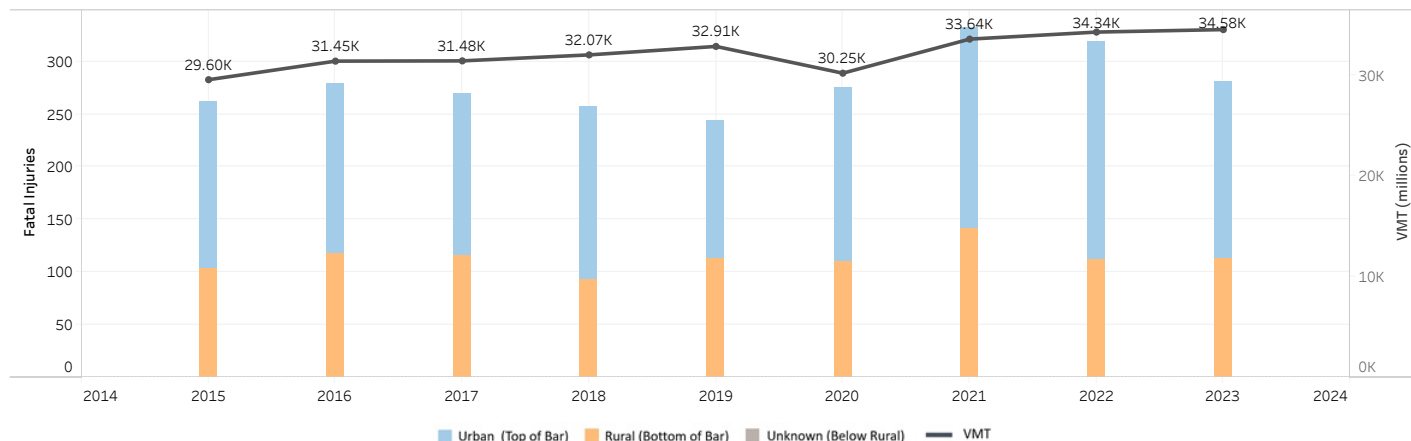
## Licensed Drivers

(millions)



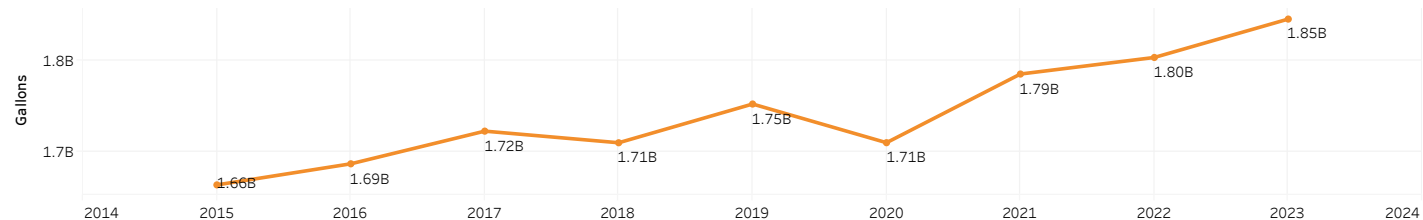
## Vehicle Crash Fatalities

(thousands)



## Motor Fuel Consumption

(billions)



## Highway Funding Revenue

(thousands)



