

Highway Statistics Series: State Statistical Abstracts

(To view any chart in a table format, tab to the visual and select enter)



State
New Hampshire

Year
2015



Population

1,330,608

0.4% of national



Vehicle Miles Traveled

13,093,741,758

0.8% of national



Land Area (sq. miles)

8,953

0.3% of national



Public Road Length (miles)

16,138

0.5% of national



Public Road Lane Miles

33,263

0.4% of national



Motor Fuel Use (thousand gallons)

817,577

0.7% of national



Licensed Drivers

1,074,766

0.5% of national



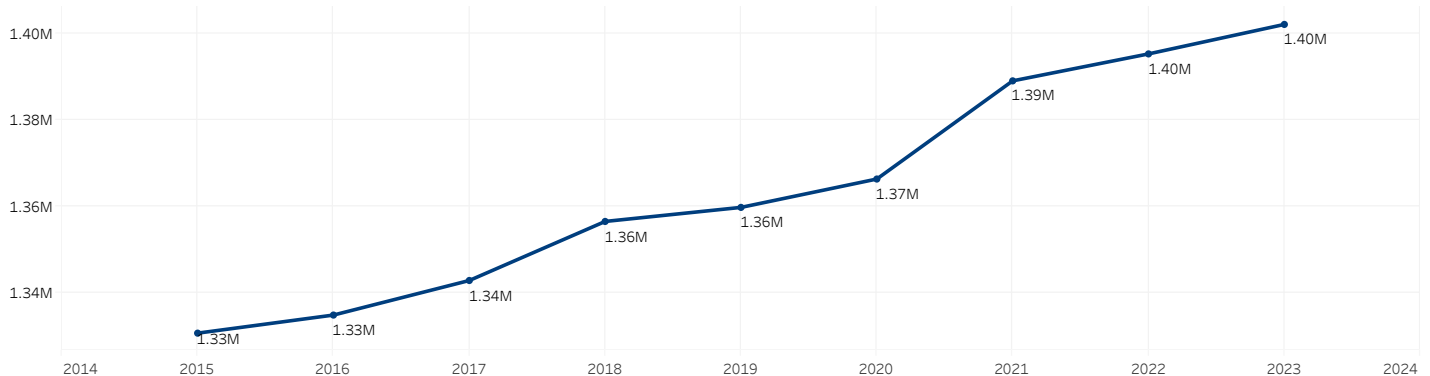
Registered Vehicles

1,296,137

0.9% of national

Population

(millions)



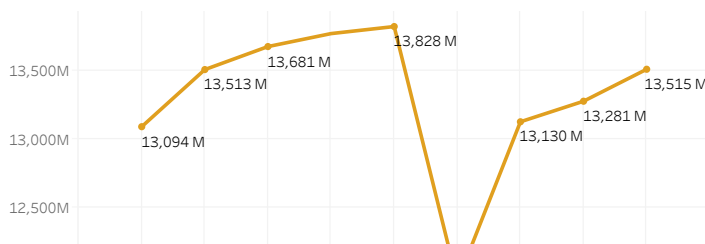
Vehicle Miles Traveled

(millions)

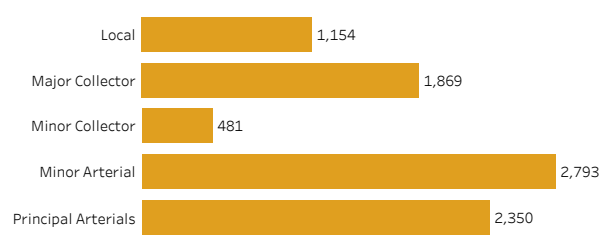
Vehicle Miles Traveled by Location

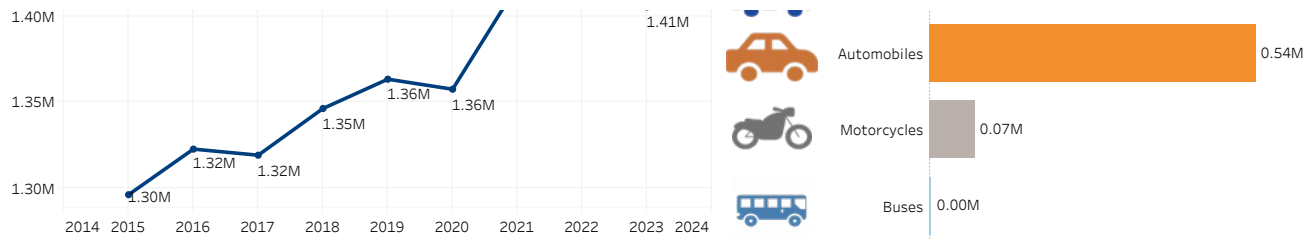


Vehicle Miles Traveled



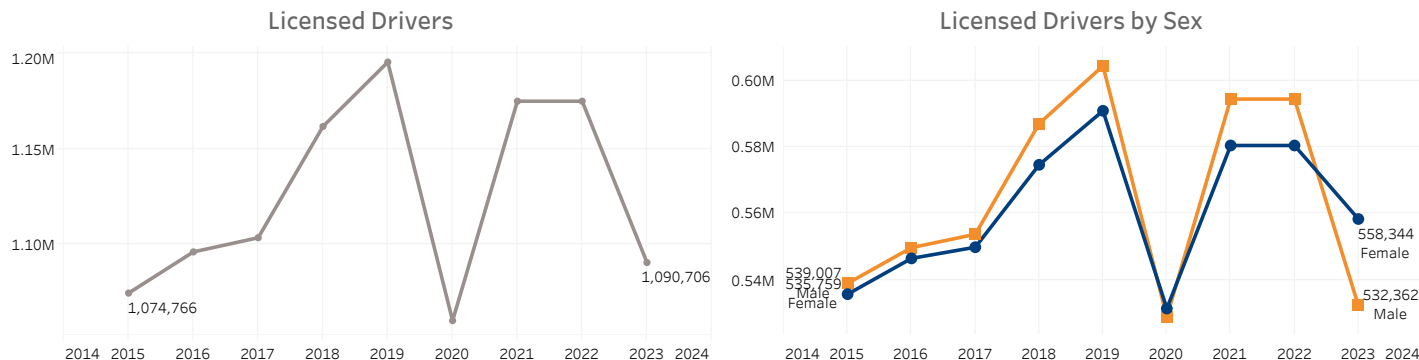
Vehicle Miles Traveled by Road Type





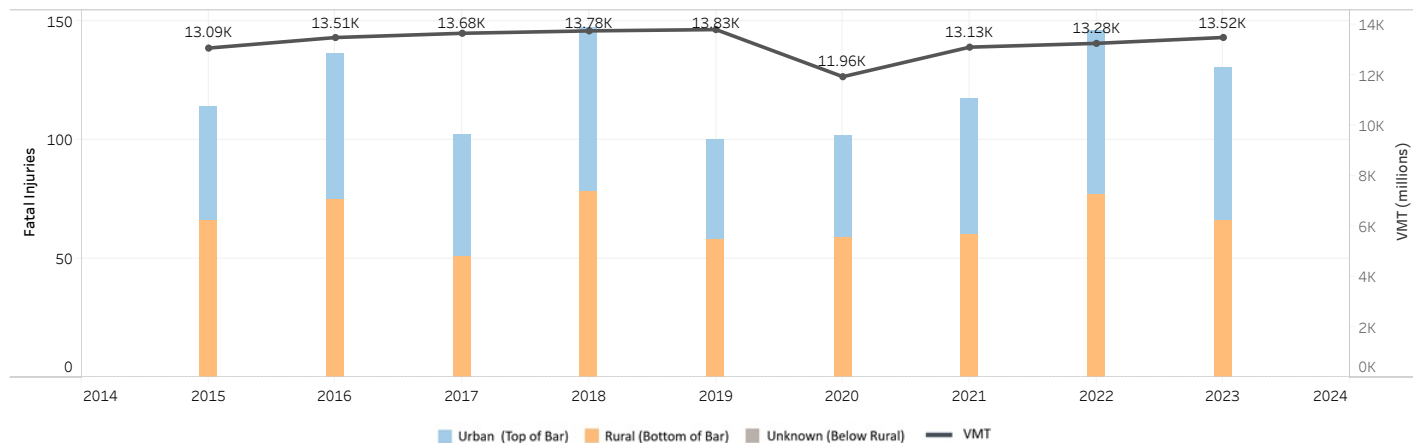
Licensed Drivers

(millions)



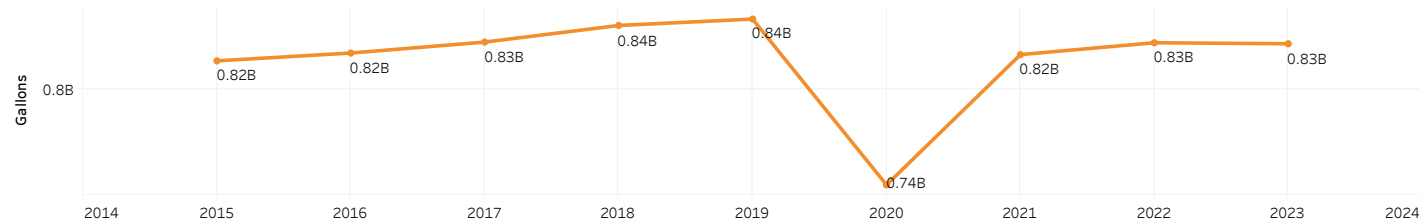
Vehicle Crash Fatalities

(thousands)



Motor Fuel Consumption

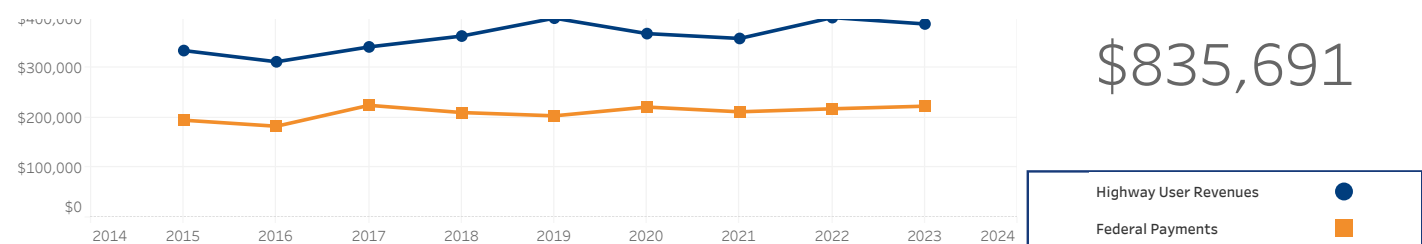
(billions)



Highway Funding Revenue

(thousands)





Highway Funding Expenditures

(thousands)

