

# Highway Statistics Series: State Statistical Abstracts

(To view any chart in a table format, tab to the visual and select enter)



State  
Oregon

Year  
2015



## Population

4,028,977

1.3% of national



## Vehicle Miles Traveled

35,998,504,537

1.8% of national



## Land Area (sq. miles)

95,988

2.7% of national



## Public Road Length (miles)

73,544

3.1% of national



## Public Road Lane Miles

151,099

3.1% of national



## Motor Fuel Use (thousand gallons)

2,104,856

1.4% of national



## Licensed Drivers

2,808,548

1.3% of national



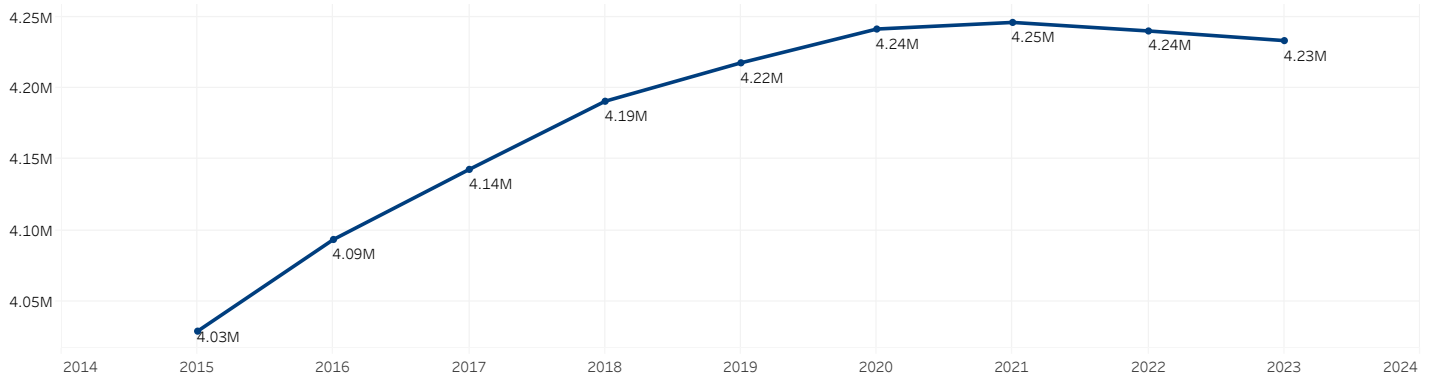
## Registered Vehicles

3,607,482

1.8% of national

## Population

(millions)



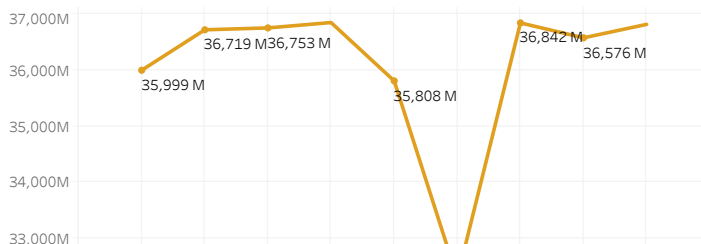
## Vehicle Miles Traveled

(millions)

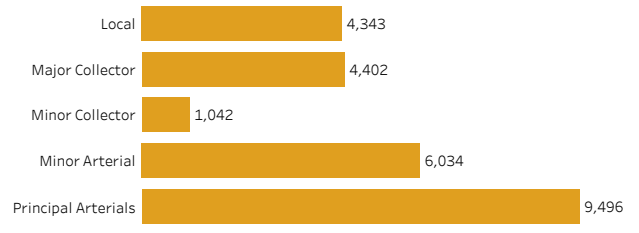
### Vehicle Miles Traveled by Location

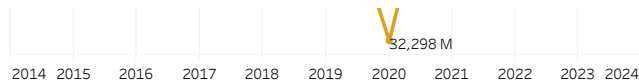


### Vehicle Miles Traveled




### Vehicle Miles Traveled by Road Type



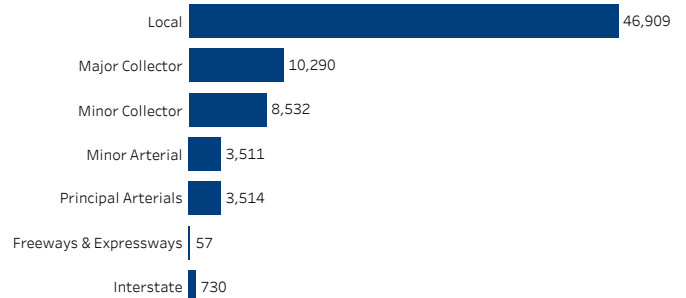


## Public Road Length (miles)

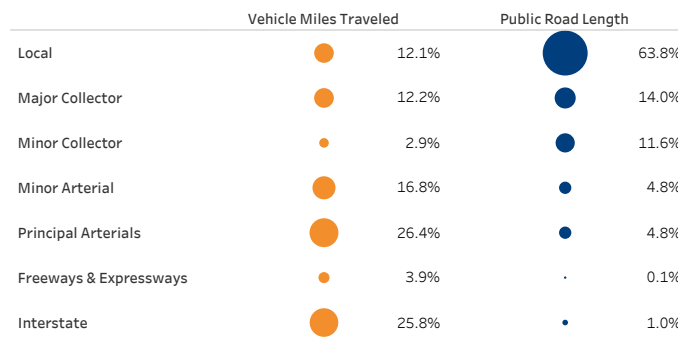
Public Road Length by Road Location



Public Road Length by Road Type

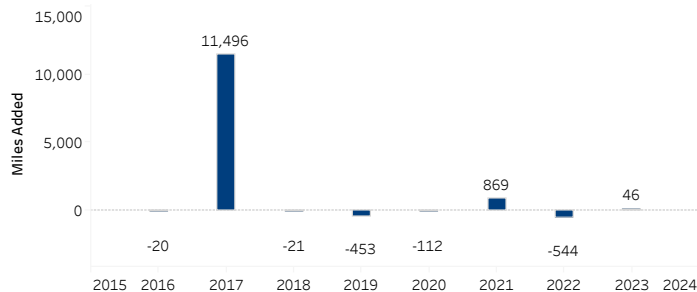


## Vehicle Miles Traveled & Public Road Length (percent)

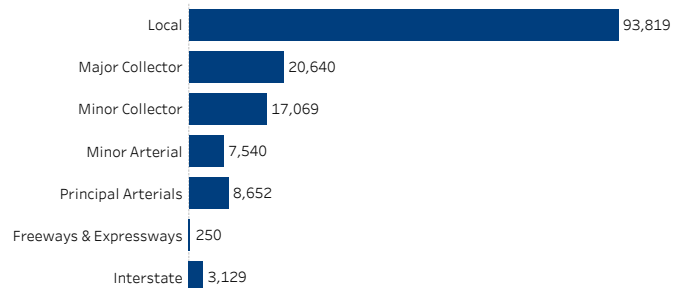


## Public Road Lane Miles (miles)

Lane Miles Added



Lane Miles by Road Type



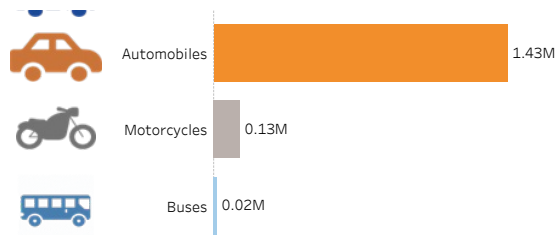
## Registered Vehicles (millions)

Total Registered Vehicles



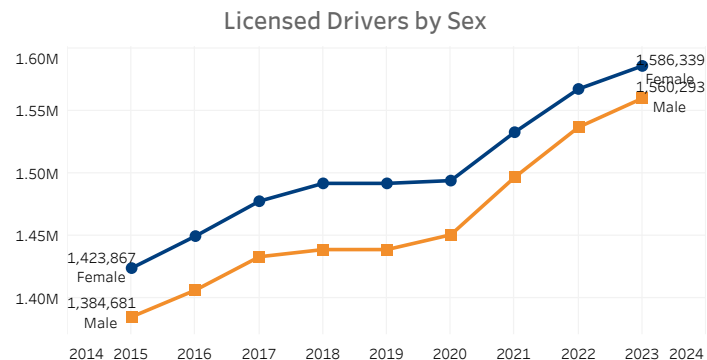
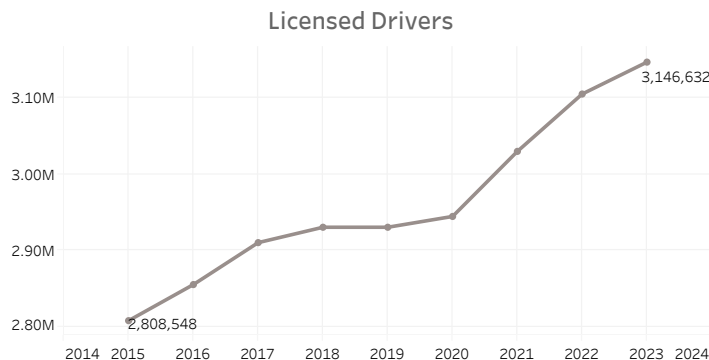
Registered Vehicles by Type





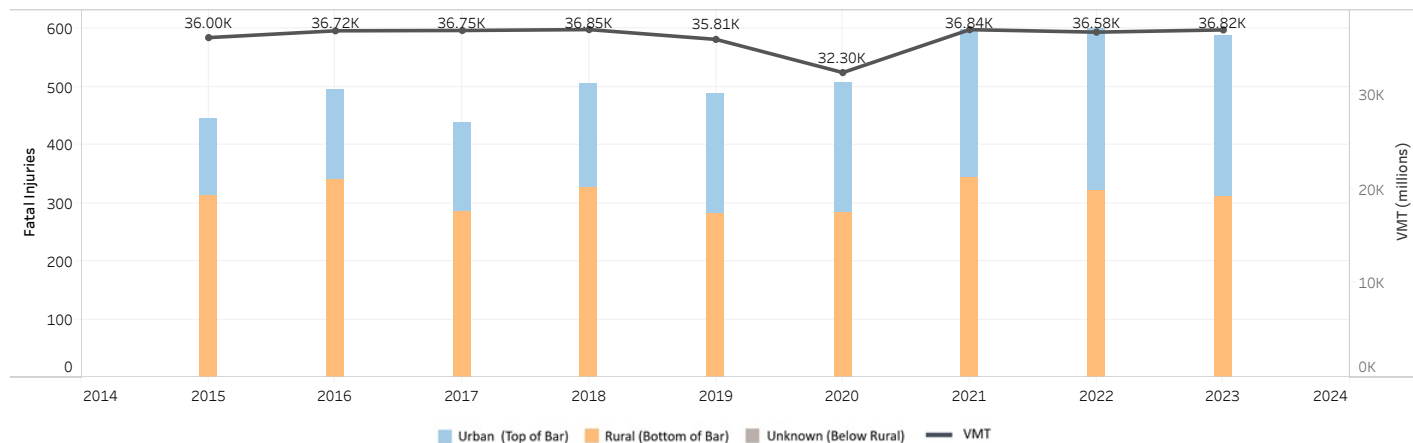
## Licensed Drivers

(millions)



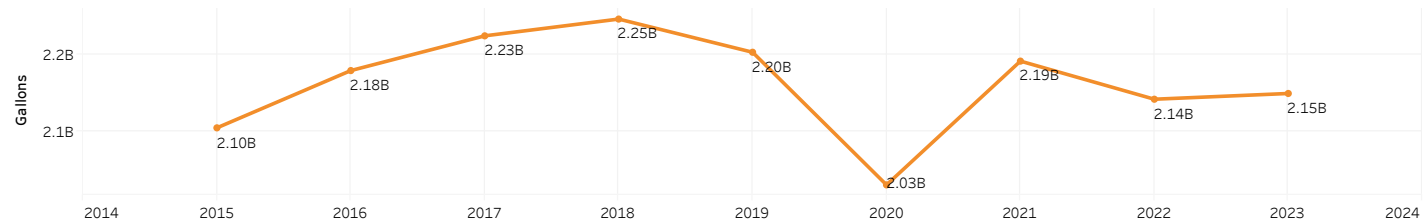
## Vehicle Crash Fatalities

(thousands)



## Motor Fuel Consumption

(billions)

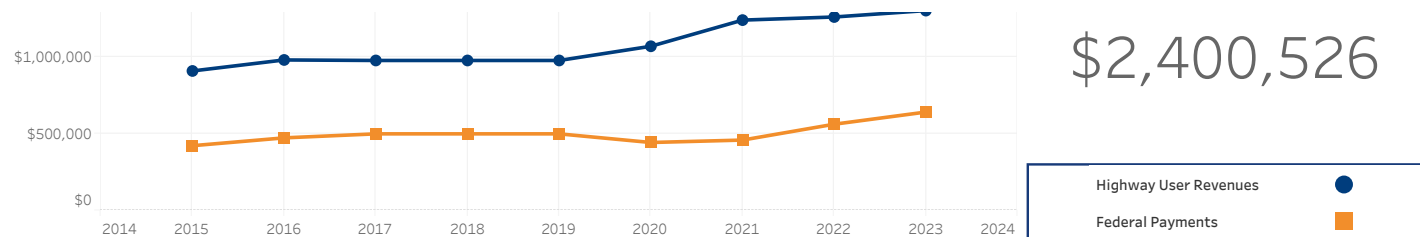


## Highway Funding Revenue

(thousands)

Highway Funding Revenue by Type

Total Highway Funding Revenue



## Highway Funding Expenditures

(thousands)

