

Highway Statistics Series: State Statistical Abstracts

(To view any chart in a table format, tab to the visual and select enter)



State
New Mexico

Year
2015



Population

2,085,109

0.6% of national



Vehicle Miles Traveled

27,435,418,382

1.7% of national



Land Area (sq. miles)

121,298

3.4% of national



Public Road Length (miles)

69,069

2.1% of national



Public Road Lane Miles

144,629

1.9% of national



Motor Fuel Use (thousand gallons)

1,518,671

1.3% of national



Licensed Drivers

1,467,782

0.7% of national

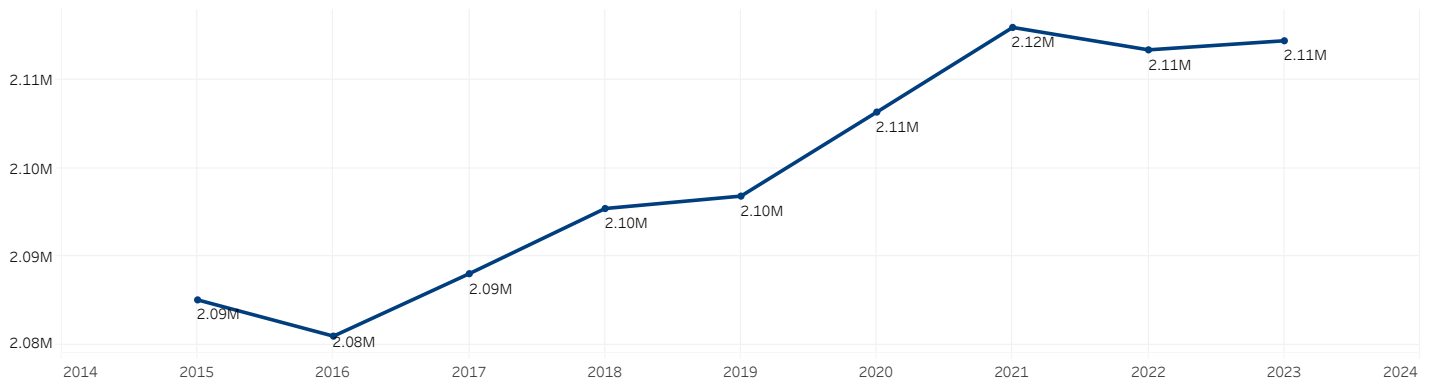


Registered Vehicles

1,823,445

0.8% of national

Population (millions)

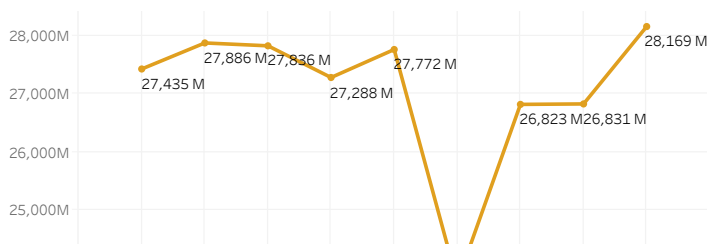


Vehicle Miles Traveled (millions)

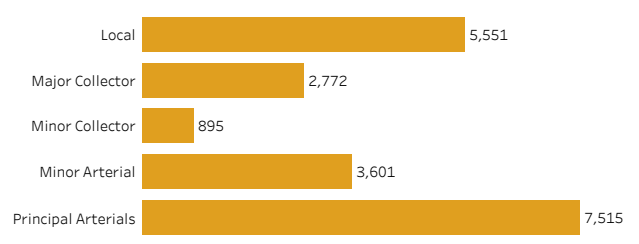
Vehicle Miles Traveled by Location


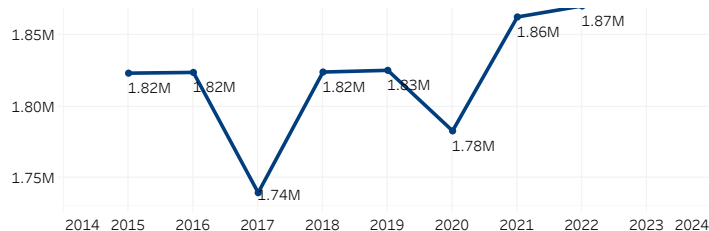


Vehicle Miles Traveled



Vehicle Miles Traveled by Road Type

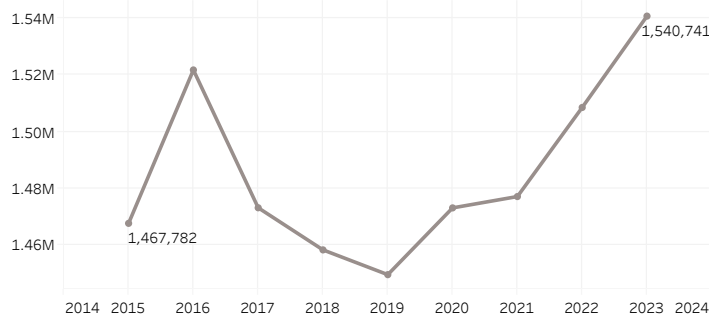




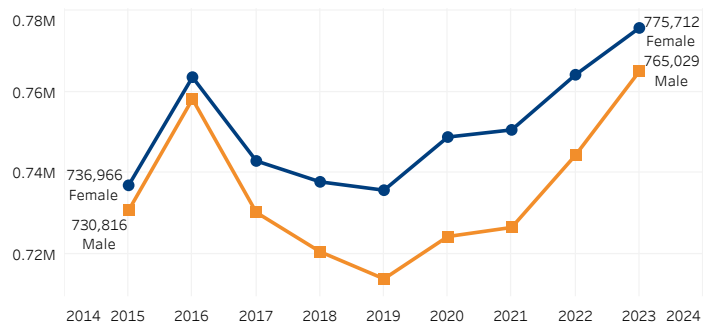
Licensed Drivers

(millions)

Licensed Drivers

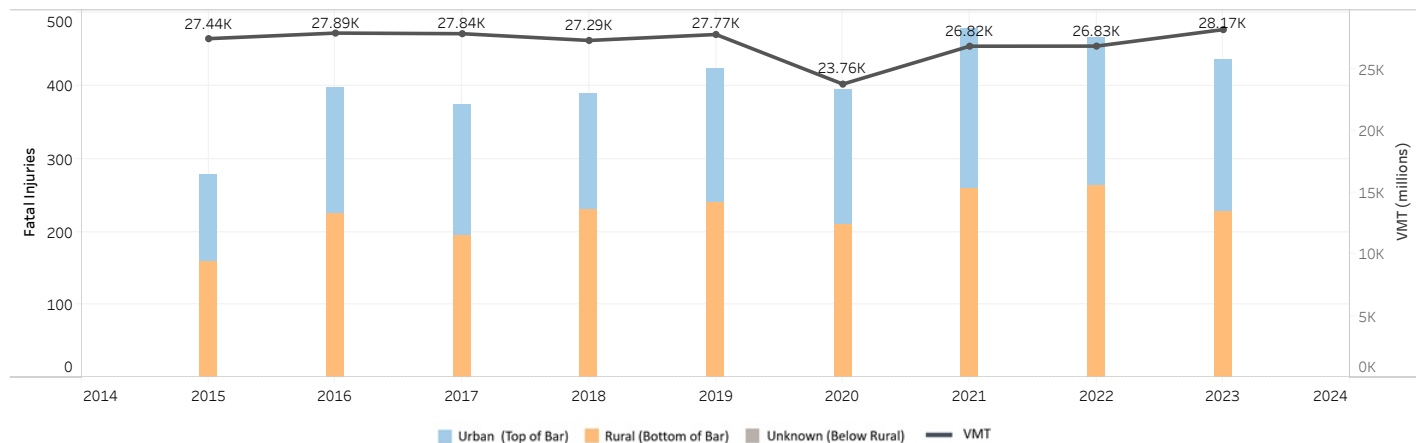


Licensed Drivers by Sex



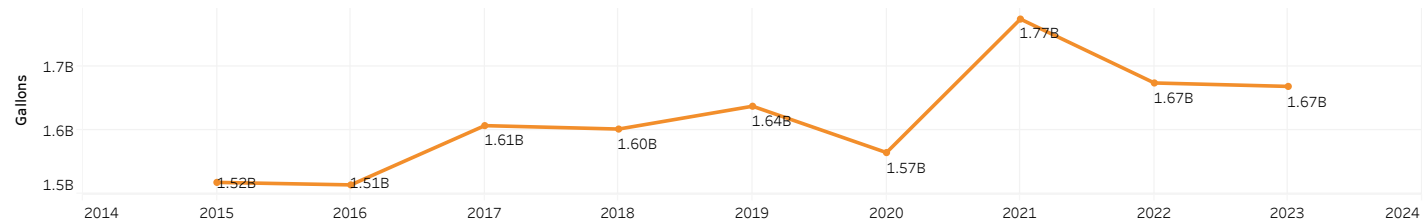
Vehicle Crash Fatalities

(thousands)



Motor Fuel Consumption

(billions)



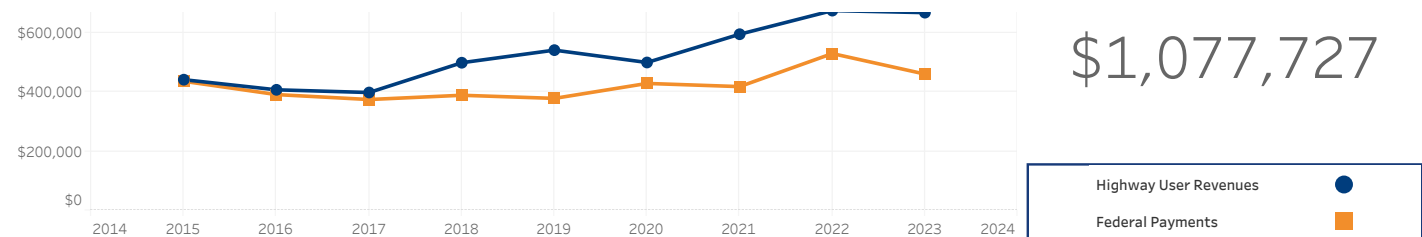
Highway Funding Revenue

(thousands)

Highway Funding Revenue by Type

Total Highway Funding Revenue





Highway Funding Expenditures

(thousands)

Highway Expenditures by Type

Total Highway Expenditures

None

