

# Highway Statistics Series: State Statistical Abstracts

(To view any chart in a table format, tab to the visual and select enter)



State  
Minnesota

Year  
2015



## Population

5,489,594

1.7% of national



## Vehicle Miles Traveled

57,394,871,670

2.5% of national



## Land Area (sq. miles)

79,627

2.3% of national



## Public Road Length (miles)

138,767

4.4% of national



## Public Road Lane Miles

285,083

4.4% of national



## Motor Fuel Use (thousand gallons)

3,296,794

2.7% of national



## Licensed Drivers

3,351,430

1.6% of national



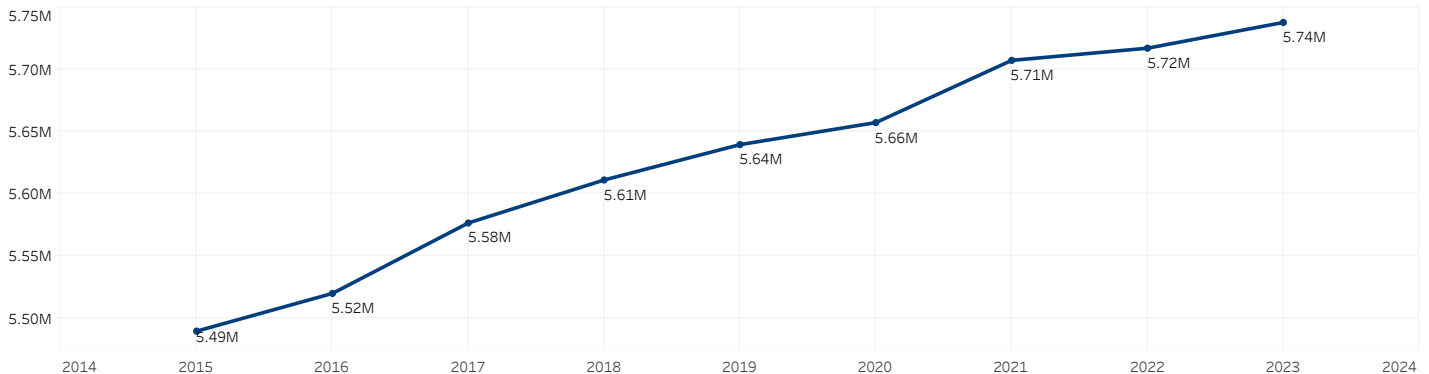
## Registered Vehicles

5,281,269

2.9% of national

## Population

(millions)



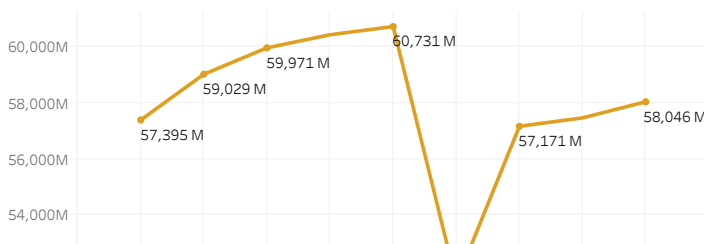
## Vehicle Miles Traveled

(millions)

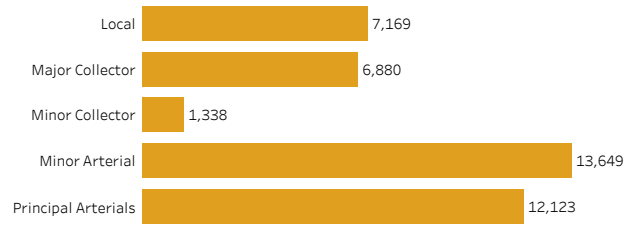
### Vehicle Miles Traveled by Location

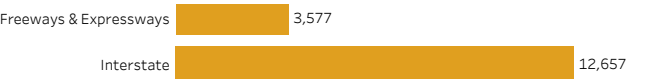


### Vehicle Miles Traveled




### Vehicle Miles Traveled by Road Type



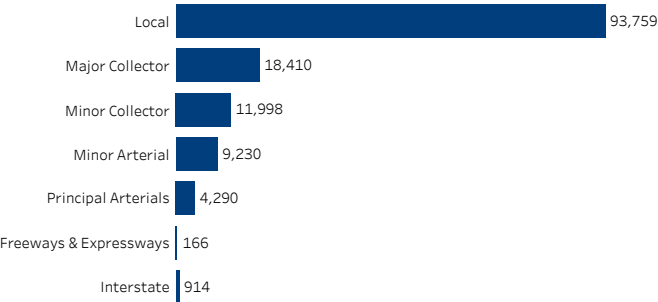


Public Road Length  
(miles)

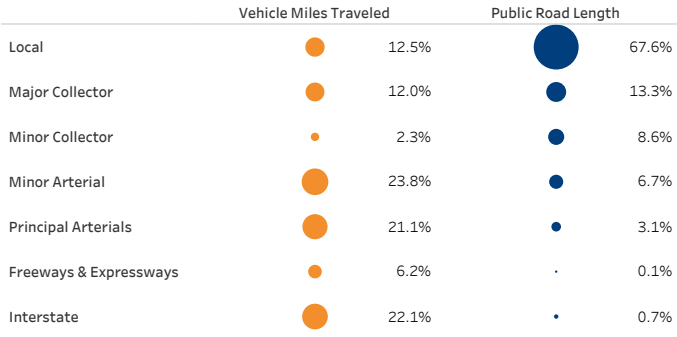
Public Road Length by Road Location



Public Road Length by Road Type

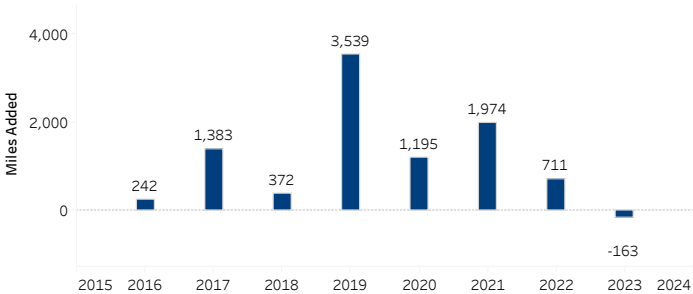


Vehicle Miles Traveled & Public Road Length  
(percent)

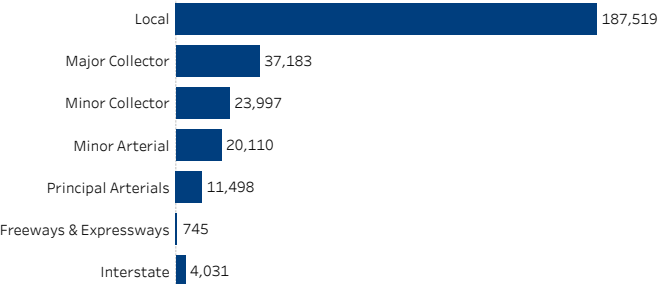


Public Road Lane Miles  
(miles)

Lane Miles Added



Lane Miles by Road Type



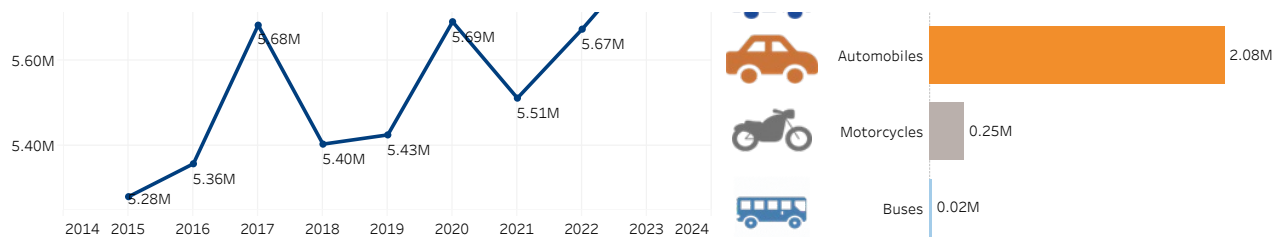
Registered Vehicles  
(millions)

Total Registered Vehicles



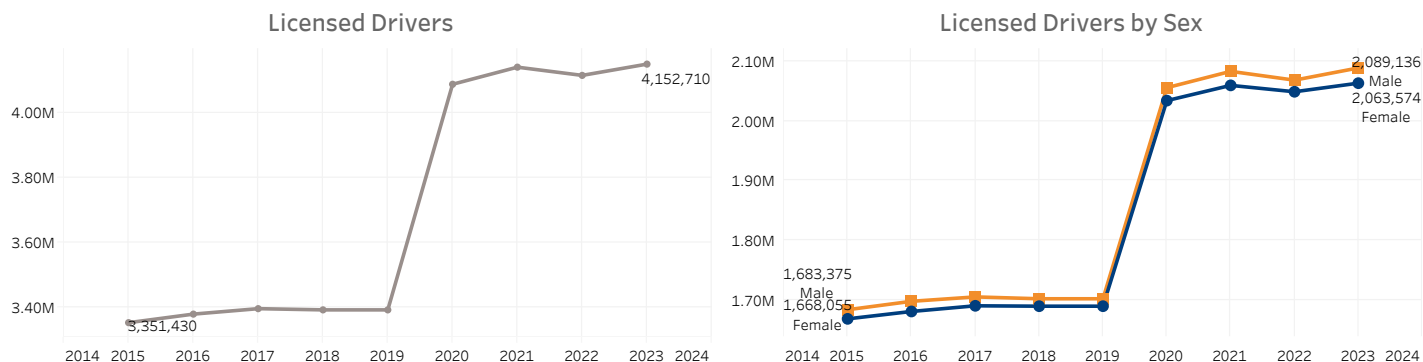
Registered Vehicles by Type





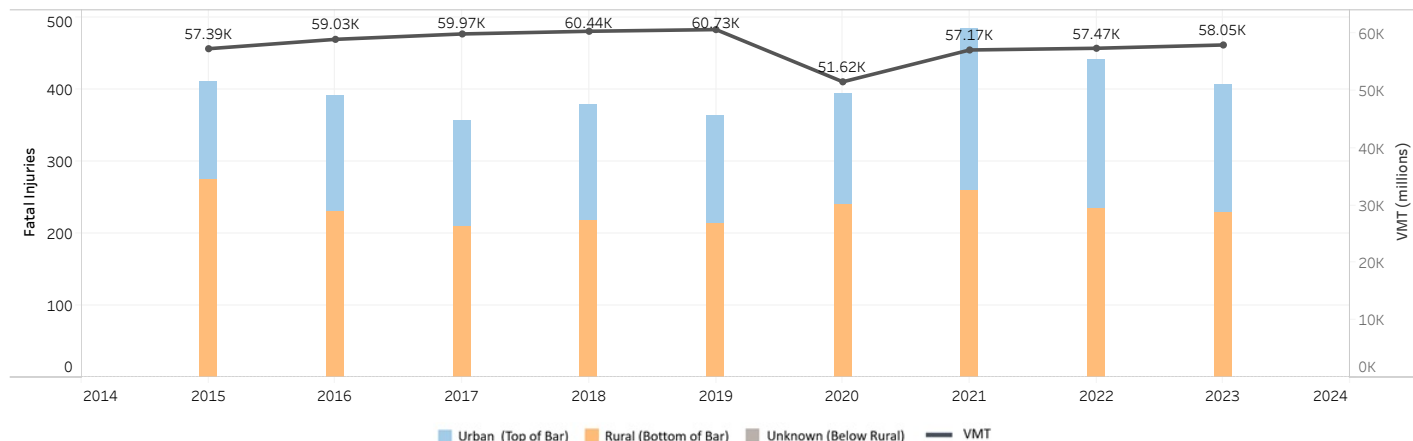
## Licensed Drivers

(millions)



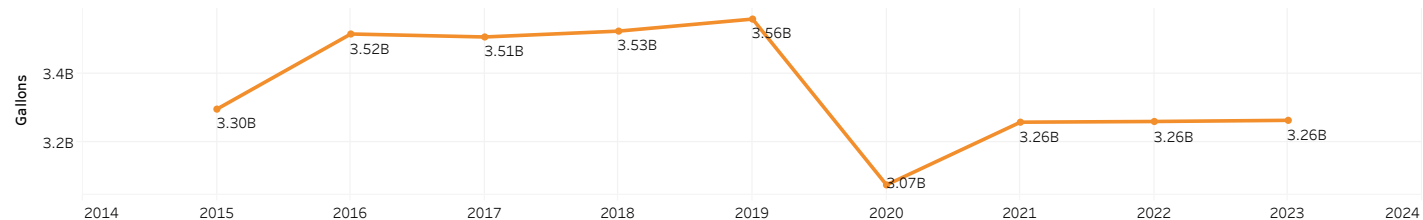
## Vehicle Crash Fatalities

(thousands)



## Motor Fuel Consumption

(billions)



## Highway Funding Revenue

(thousands)



