

Highway Statistics Series: State Statistical Abstracts

(To view any chart in a table format, tab to the visual and select enter)



State
Maine

Year
2015



Population

1,329,328

0.4% of national



Vehicle Miles Traveled

14,629,439,171

1.5% of national



Land Area (sq. miles)

30,843

0.9% of national



Public Road Length (miles)

22,911

0.8% of national



Public Road Lane Miles

46,964

0.8% of national



Motor Fuel Use (thousand gallons)

980,171

0.7% of national



Licensed Drivers

1,019,879

0.5% of national

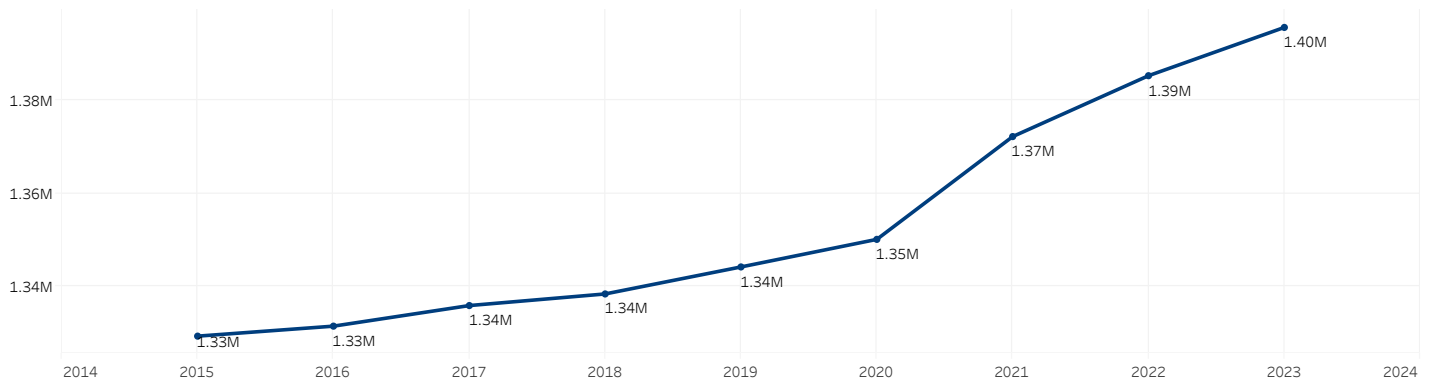


Registered Vehicles

1,104,001

0.6% of national

Population (millions)

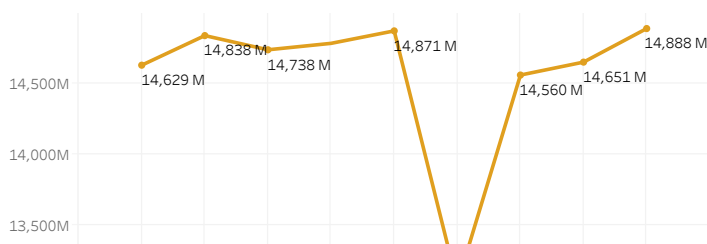


Vehicle Miles Traveled (millions)

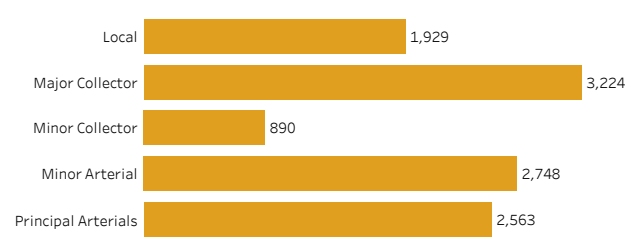
Vehicle Miles Traveled by Location



Vehicle Miles Traveled



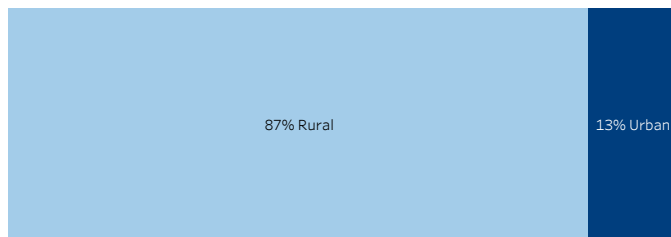
Vehicle Miles Traveled by Road Type



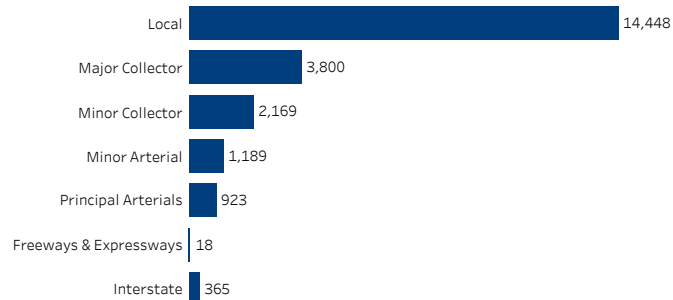


Public Road Length (miles)

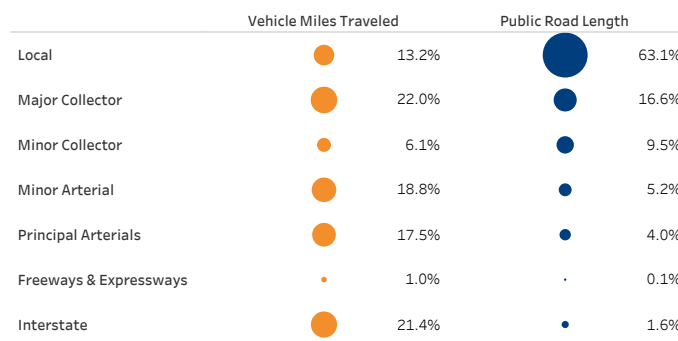
Public Road Length by Road Location



Public Road Length by Road Type

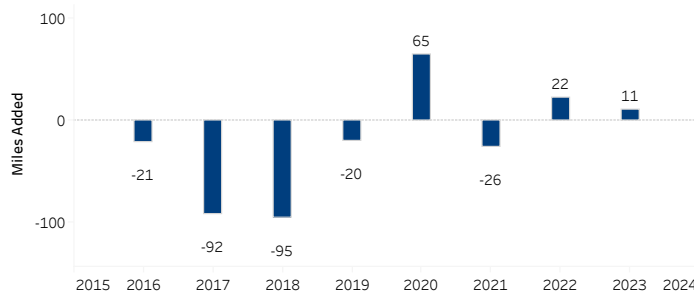


Vehicle Miles Traveled & Public Road Length (percent)

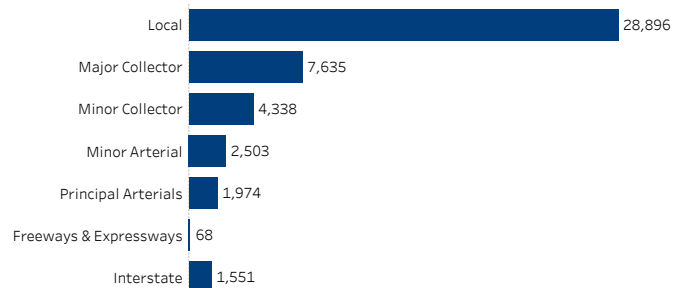


Public Road Lane Miles (miles)

Lane Miles Added



Lane Miles by Road Type



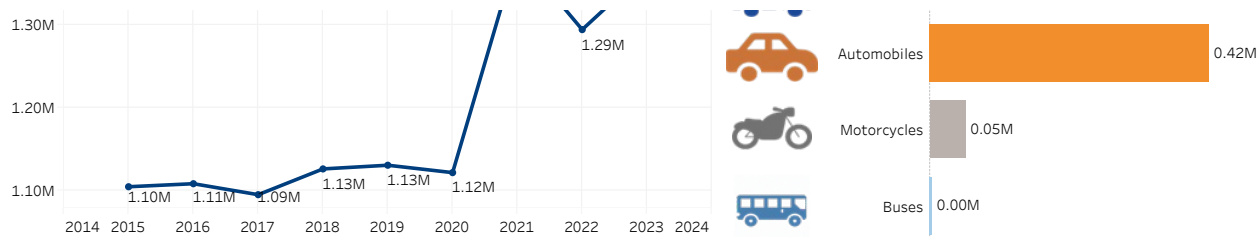
Registered Vehicles (millions)

Total Registered Vehicles



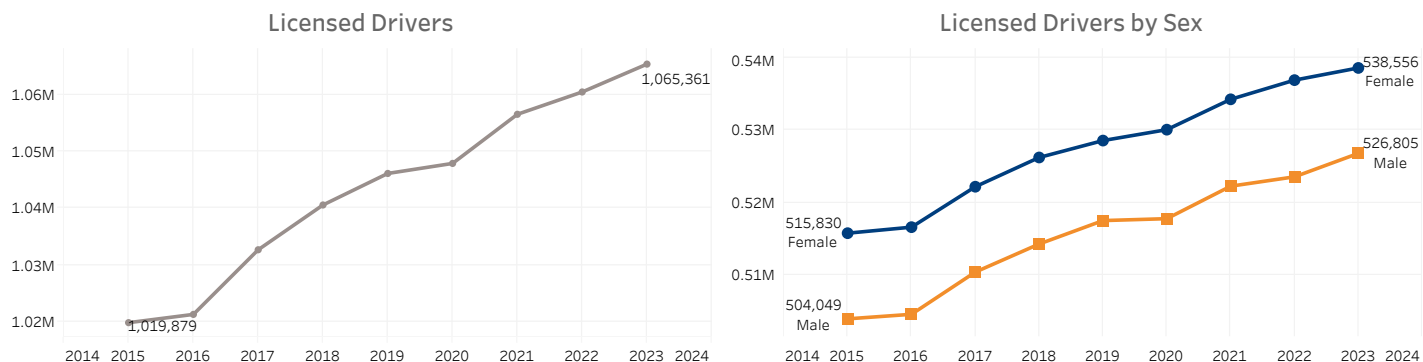
Registered Vehicles by Type





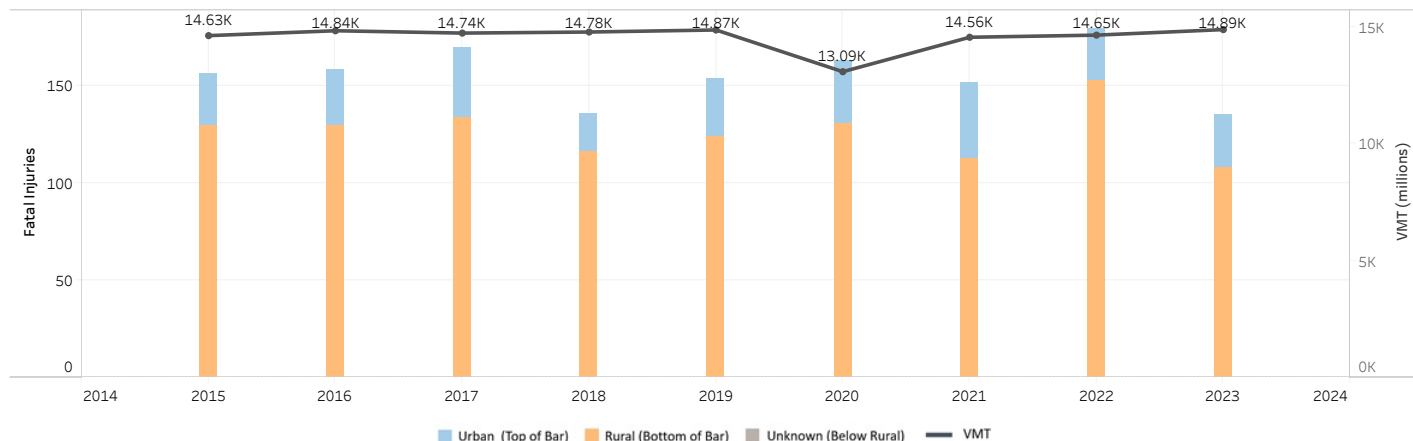
Licensed Drivers

(millions)



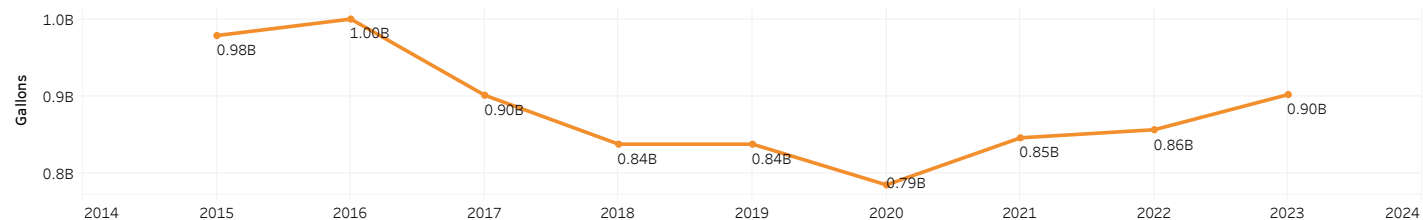
Vehicle Crash Fatalities

(thousands)



Motor Fuel Consumption

(billions)

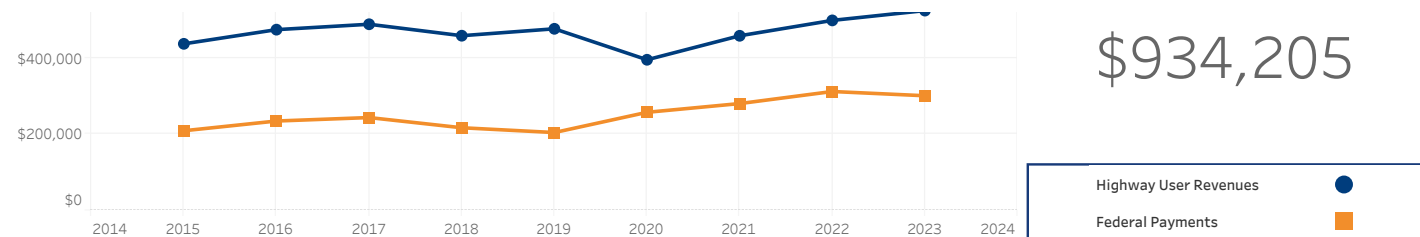


Highway Funding Revenue

(thousands)

Highway Funding Revenue by Type

Total Highway Funding Revenue



Highway Funding Expenditures

(thousands)

