

# Highway Statistics Series: State Statistical Abstracts

(To view any chart in a table format, tab to the visual and select enter)



State  
Indiana

Year  
2015



## Population

6,619,680

2.1% of national



## Vehicle Miles Traveled

78,818,672,611

4.5% of national



## Land Area (sq. miles)

35,826

1.0% of national



## Public Road Length (miles)

96,571

3.3% of national



## Public Road Lane Miles

201,961

3.3% of national



## Motor Fuel Use (thousand gallons)

4,438,073

3.2% of national



## Licensed Drivers

4,467,848

2.1% of national

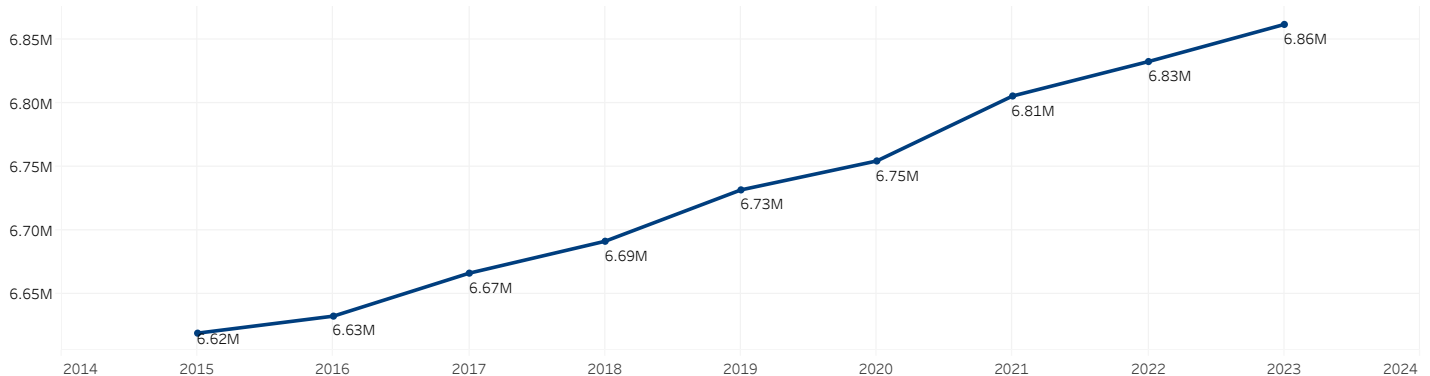


## Registered Vehicles

6,045,114

2.6% of national

## Population (millions)

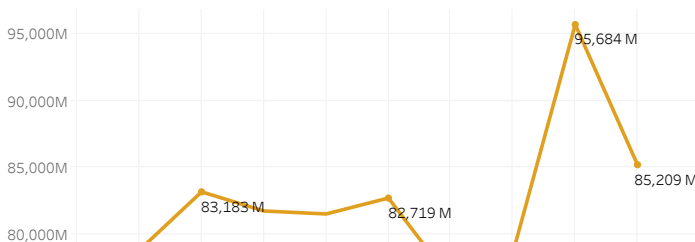


## Vehicle Miles Traveled (millions)

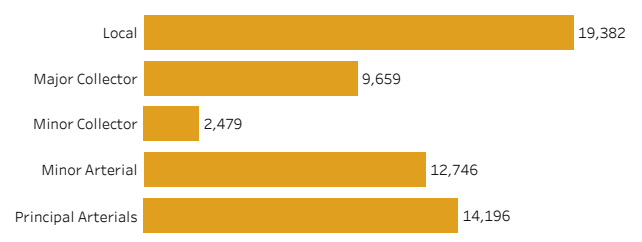
### Vehicle Miles Traveled by Location



### Vehicle Miles Traveled



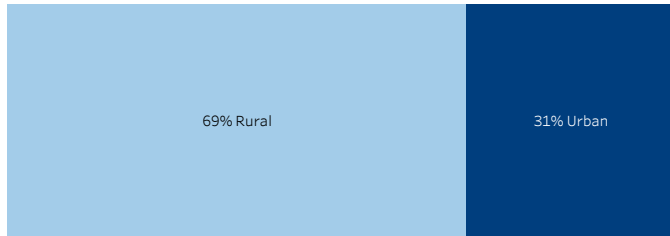
### Vehicle Miles Traveled by Road Type



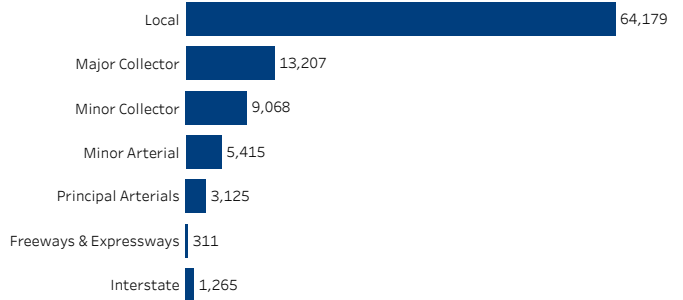


## Public Road Length (miles)

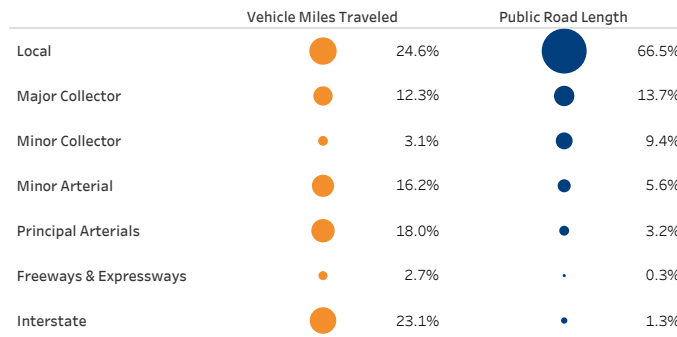
Public Road Length by Road Location



Public Road Length by Road Type

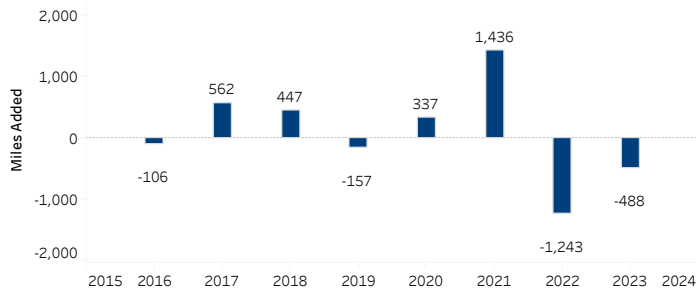


## Vehicle Miles Traveled & Public Road Length (percent)

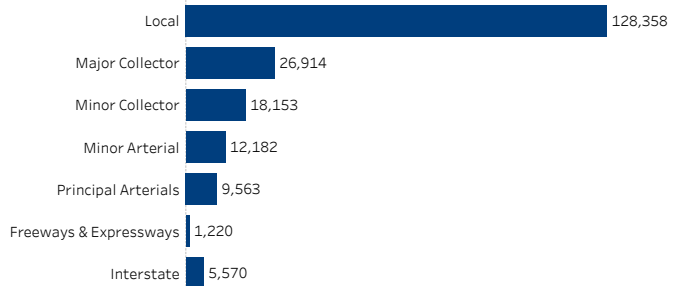


## Public Road Lane Miles (miles)

Lane Miles Added

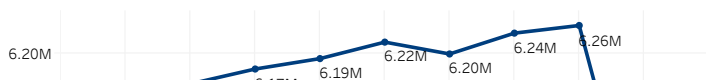


Lane Miles by Road Type



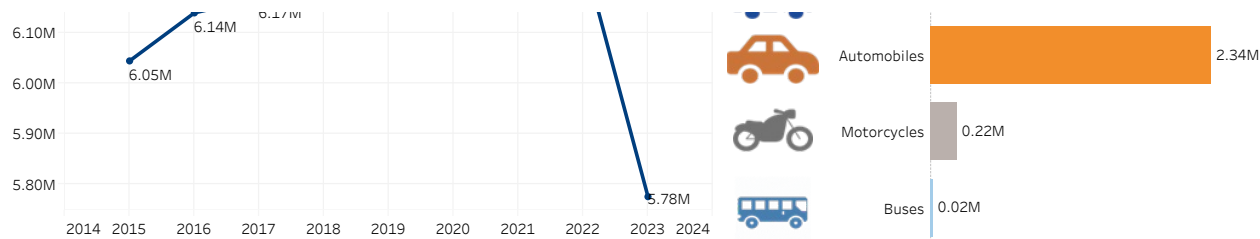
## Registered Vehicles (millions)

Total Registered Vehicles



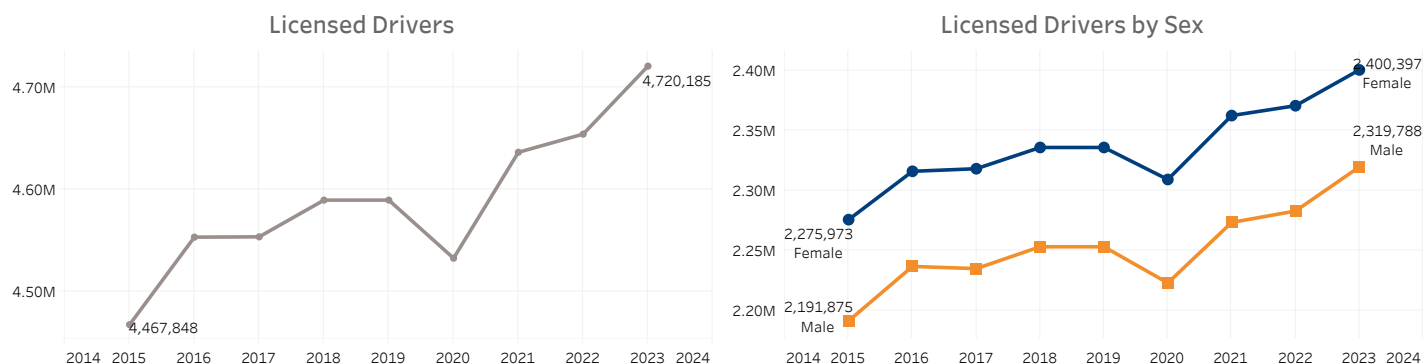
Registered Vehicles by Type





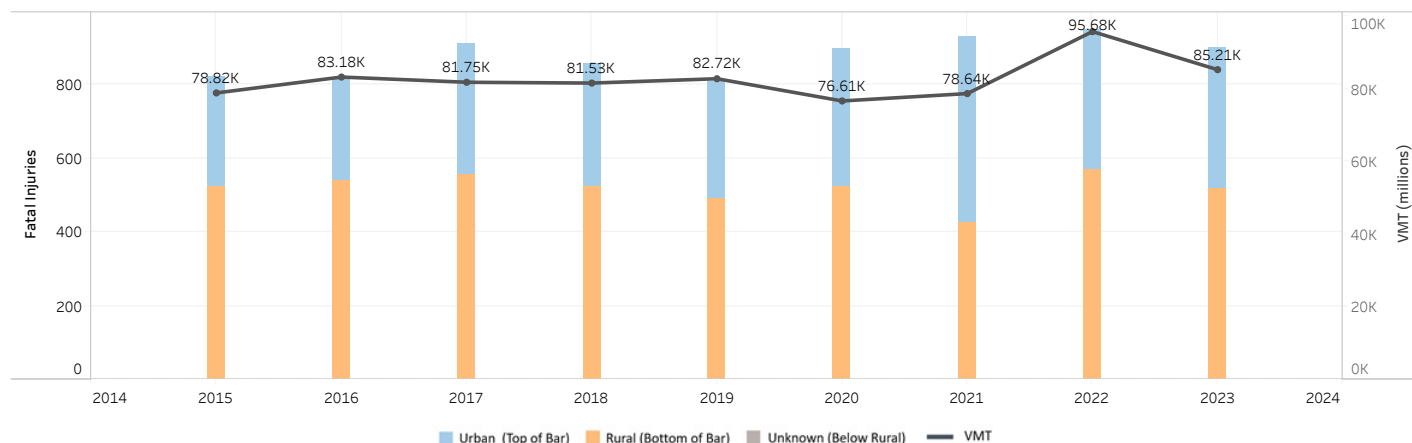
## Licensed Drivers

(millions)



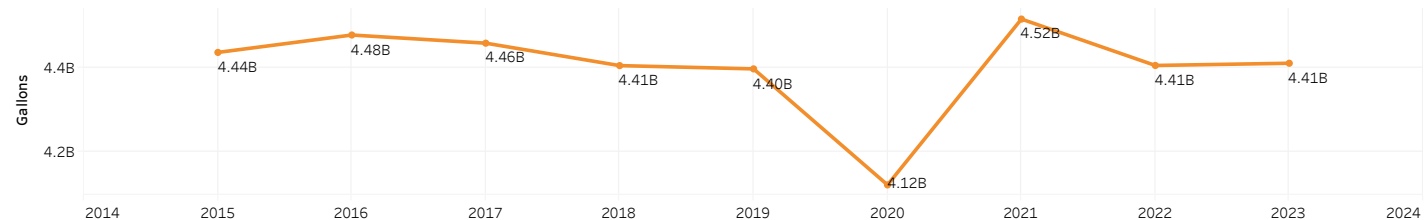
## Vehicle Crash Fatalities

(thousands)



## Motor Fuel Consumption

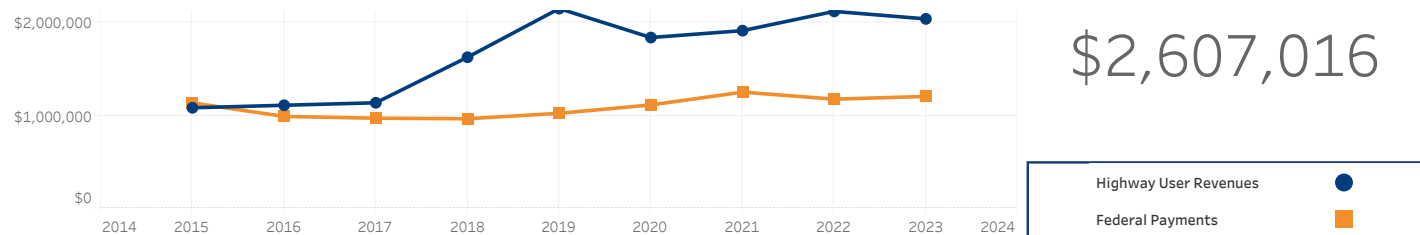
(billions)



## Highway Funding Revenue

(thousands)

Highway Funding Revenue by Type      Total Highway Funding Revenue



## Highway Funding Expenditures

(thousands)

