

Highway Statistics Series: State Statistical Abstracts

(To view any chart in a table format, tab to the visual and select enter)



State
Idaho

Year
2015



Population

1,654,930

0.5% of national



Vehicle Miles Traveled

16,661,949,707

1.0% of national



Land Area (sq. miles)

82,643

2.3% of national



Public Road Length (miles)

51,163

1.5% of national



Public Road Lane Miles

104,836

1.4% of national



Motor Fuel Use (thousand gallons)

1,052,175

0.9% of national



Licensed Drivers

1,135,009

0.5% of national



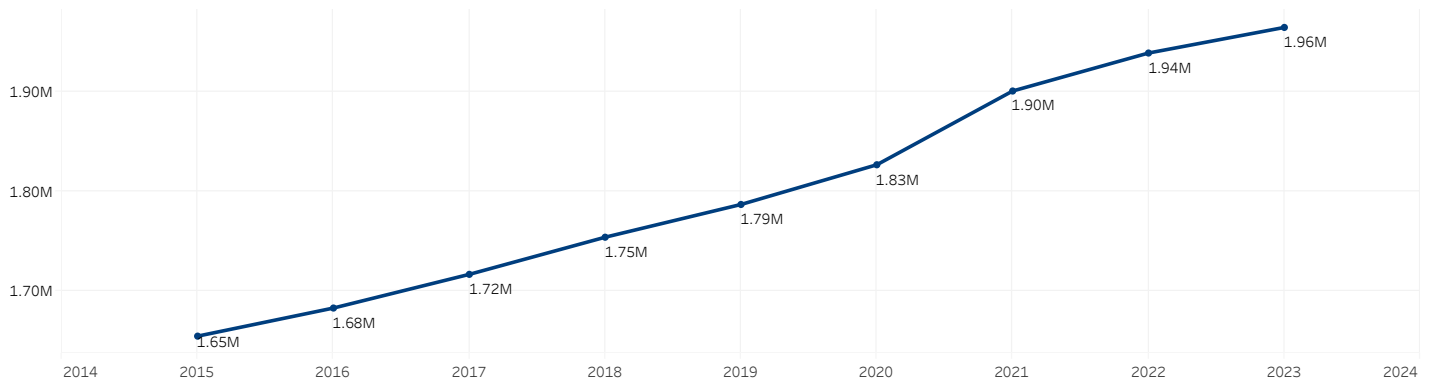
Registered Vehicles

1,854,019

0.8% of national

Population

(millions)



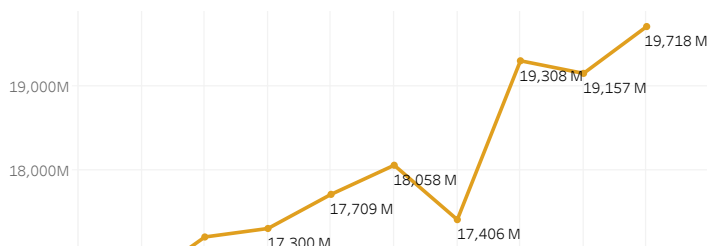
Vehicle Miles Traveled

(millions)

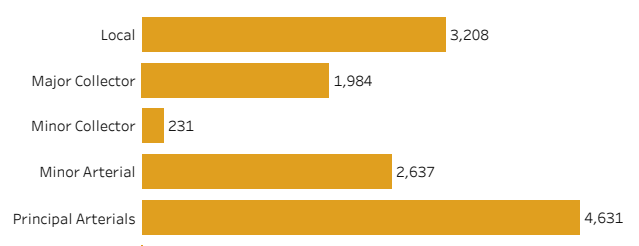
Vehicle Miles Traveled by Location



Vehicle Miles Traveled



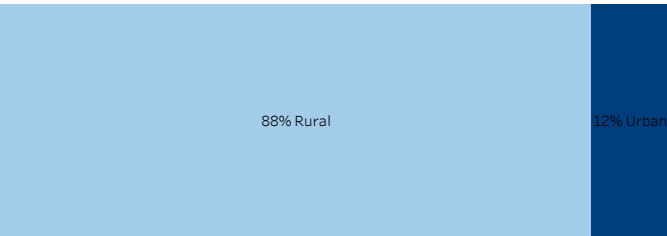
Vehicle Miles Traveled by Road Type



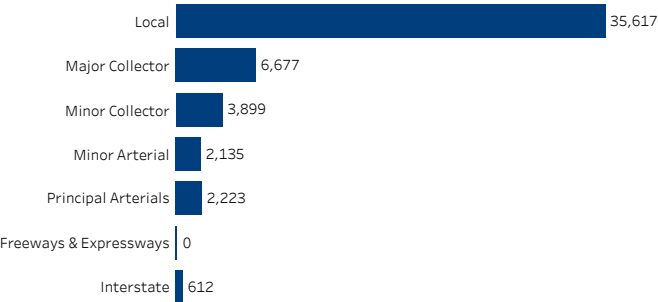


Public Road Length (miles)















Public Road Length by Road Location



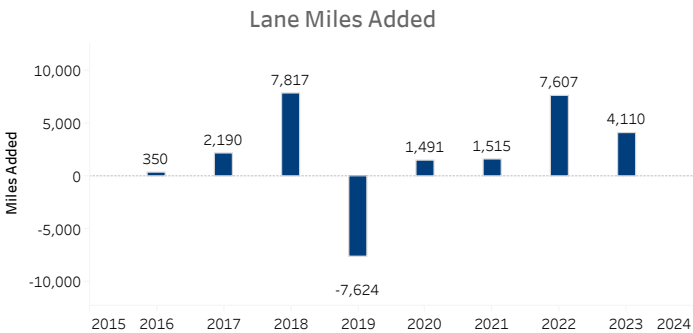
Public Road Length by Road Type



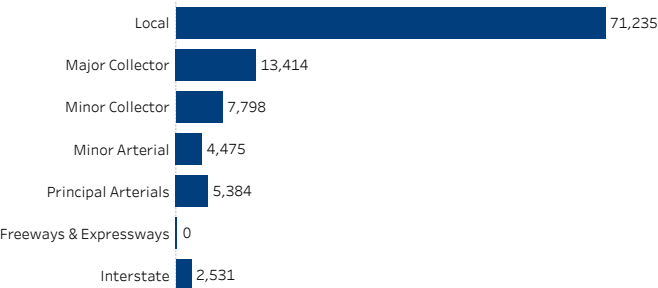
Vehicle Miles Traveled & Public Road Length (percent)

	Vehicle Miles Traveled		Public Road Length	
Local		19.3%		69.6%
Major Collector		11.9%		13.1%
Minor Collector		1.4%		7.6%
Minor Arterial		15.8%		4.2%
Principal Arterials		27.8%		4.3%
Freeways & Expressways		0.0%		0.0%
Interstate		23.8%		1.2%

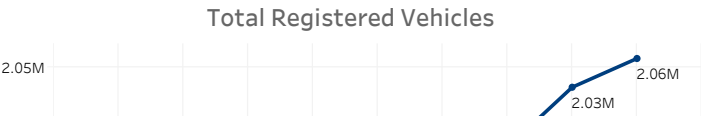
Public Road Lane Miles (miles)



Lane Miles by Road Type

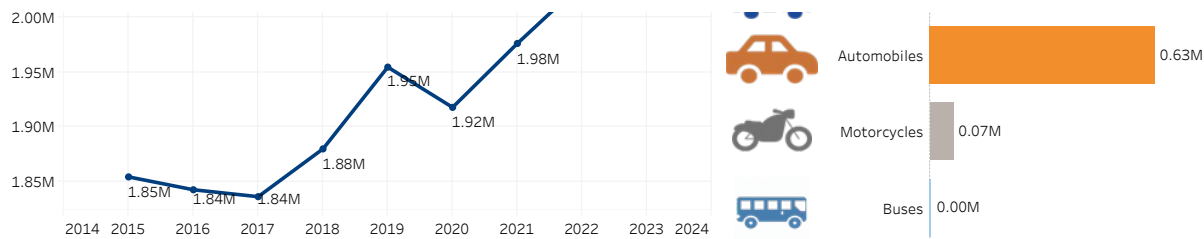


Registered Vehicles (millions)



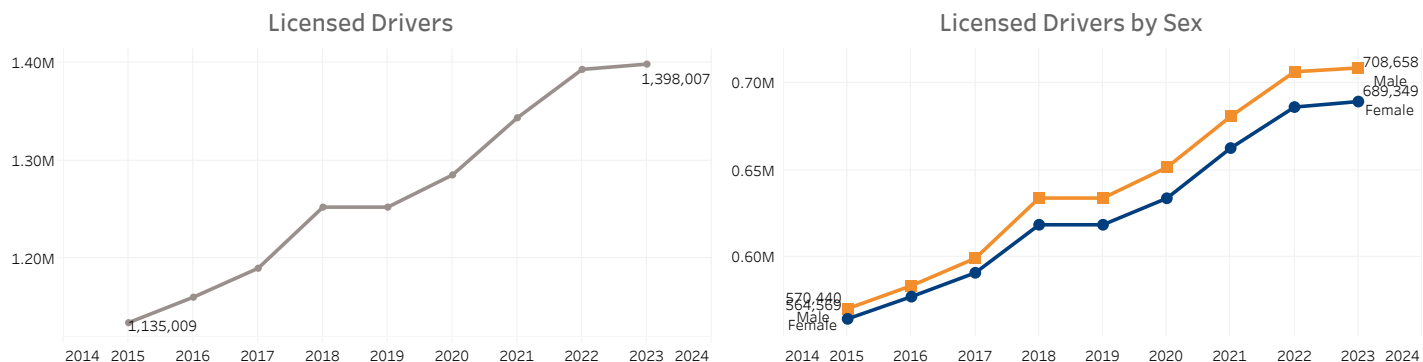
Registered Vehicles by Type





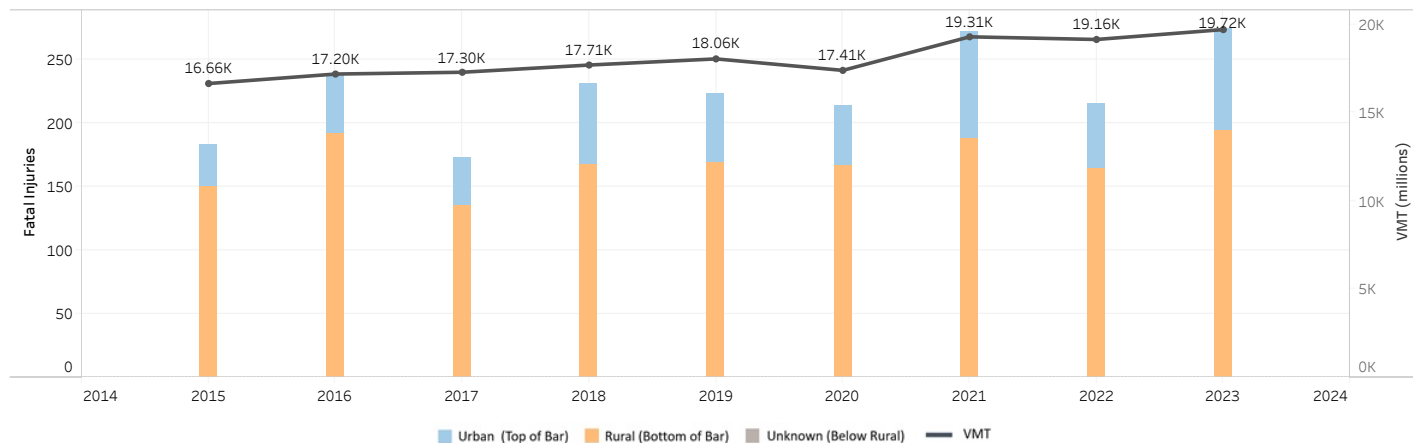
Licensed Drivers

(millions)



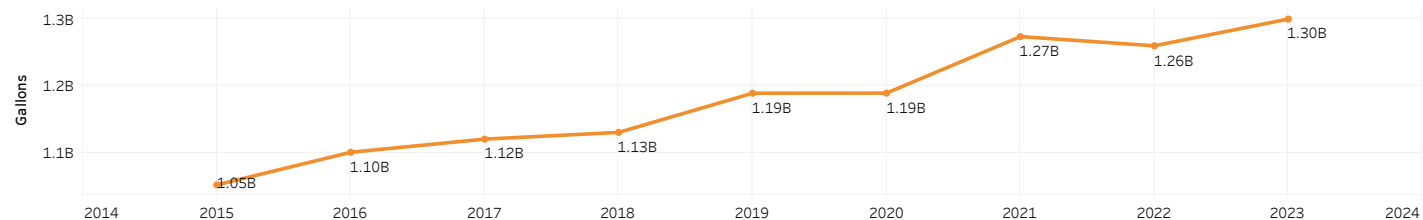
Vehicle Crash Fatalities

(thousands)



Motor Fuel Consumption

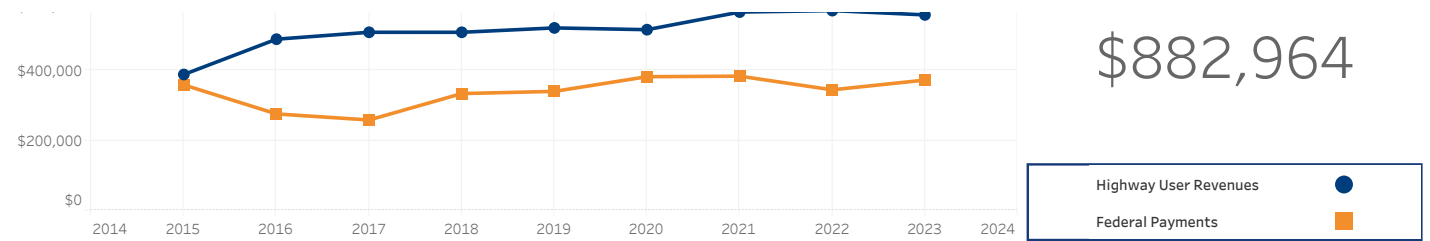
(billions)



Highway Funding Revenue

(thousands)





Highway Funding Expenditures

(thousands)

