

# Highway Statistics Series: State Statistical Abstracts

(To view any chart in a table format, tab to the visual and select enter)



State  
Dist. of Col.

Year  
2015



## Population

672,228

0.2% of national



## Vehicle Miles Traveled

3,557,192,653

0.2% of national



## Land Area (sq. miles)

61

0.0% of national



## Public Road Length (miles)

1,507

0.1% of national



## Public Road Lane Miles

3,438

0.1% of national



## Motor Fuel Use (thousand gallons)

129,438

0.1% of national



## Licensed Drivers

455,602

0.2% of national



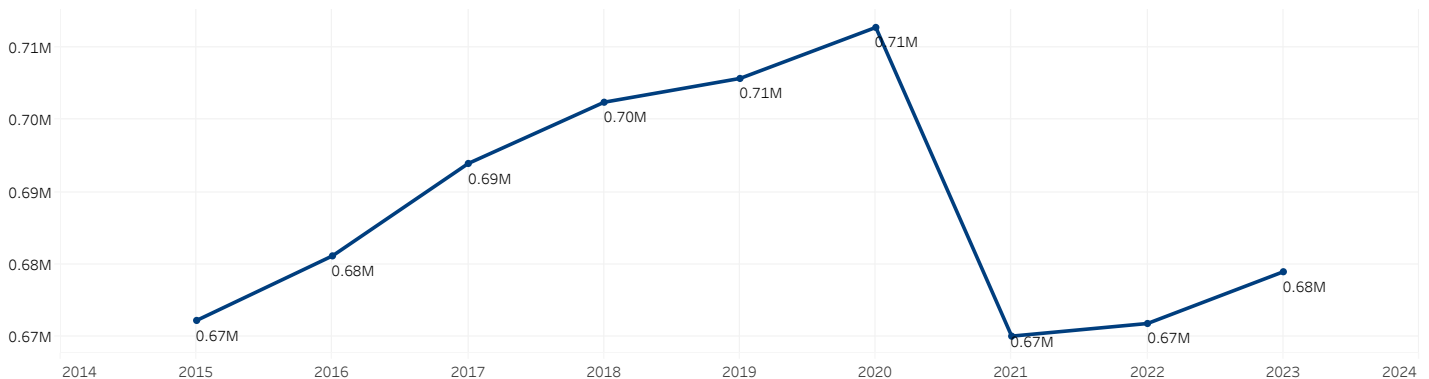
## Registered Vehicles

322,929

0.5% of national

## Population

(millions)



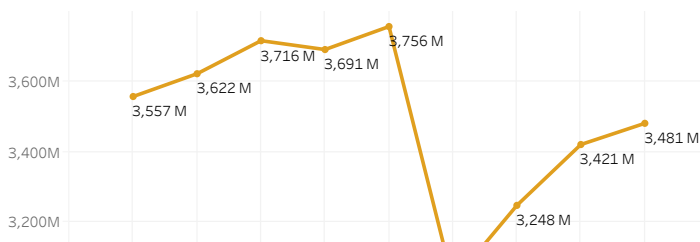
## Vehicle Miles Traveled

(millions)

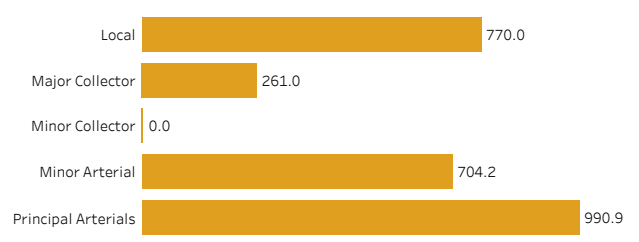
### Vehicle Miles Traveled by Location

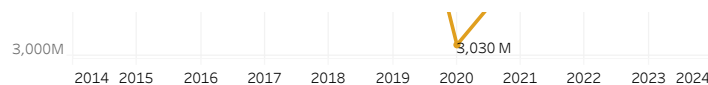


### Vehicle Miles Traveled



### Vehicle Miles Traveled by Road Type



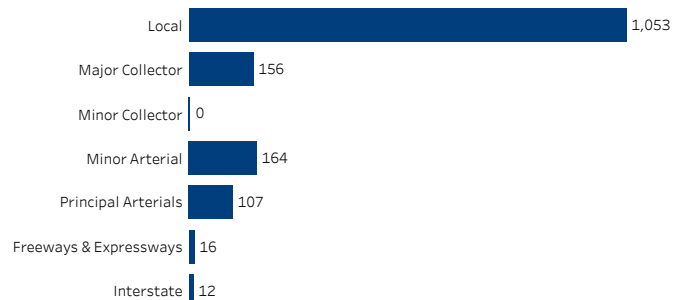


## Public Road Length (miles)

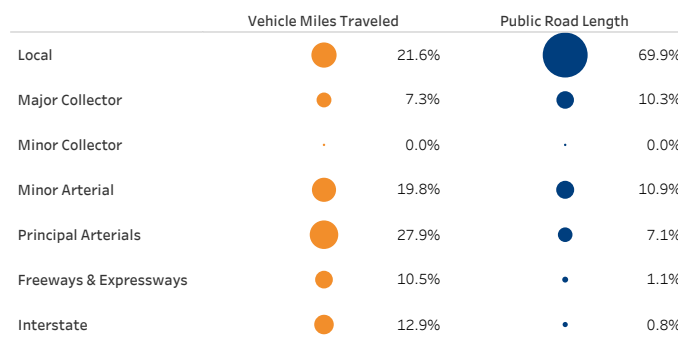
### Public Road Length by Road Location



### Public Road Length by Road Type

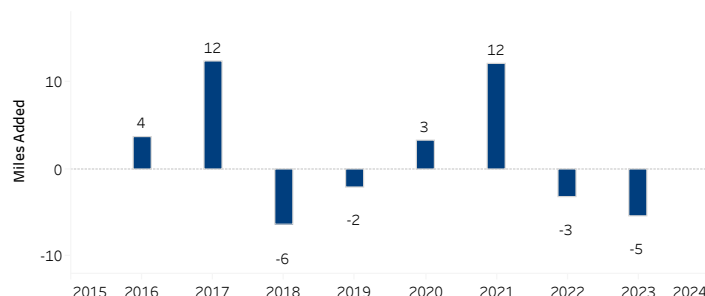


## Vehicle Miles Traveled & Public Road Length (percent)

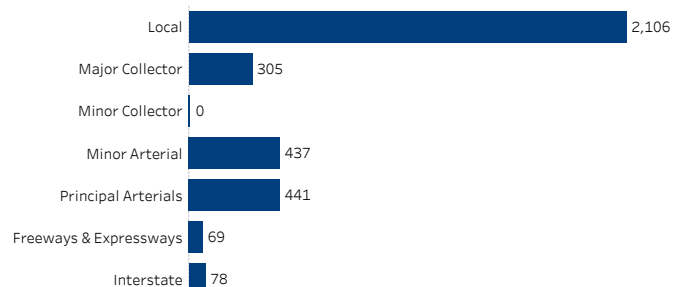


## Public Road Lane Miles (miles)

### Lane Miles Added



### Lane Miles by Road Type



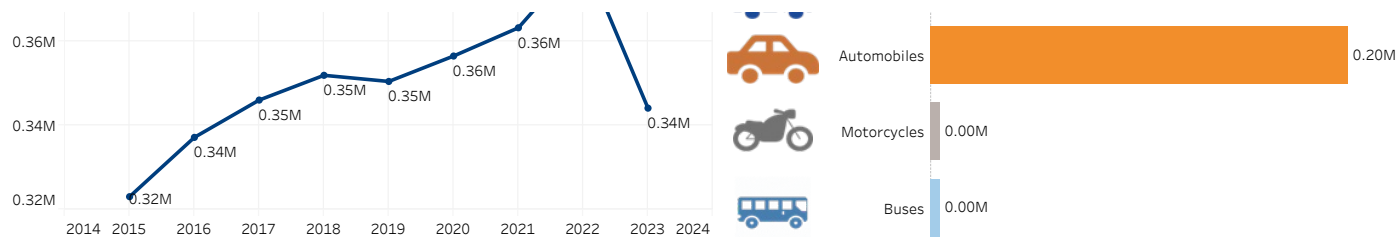
## Registered Vehicles (millions)

### Total Registered Vehicles



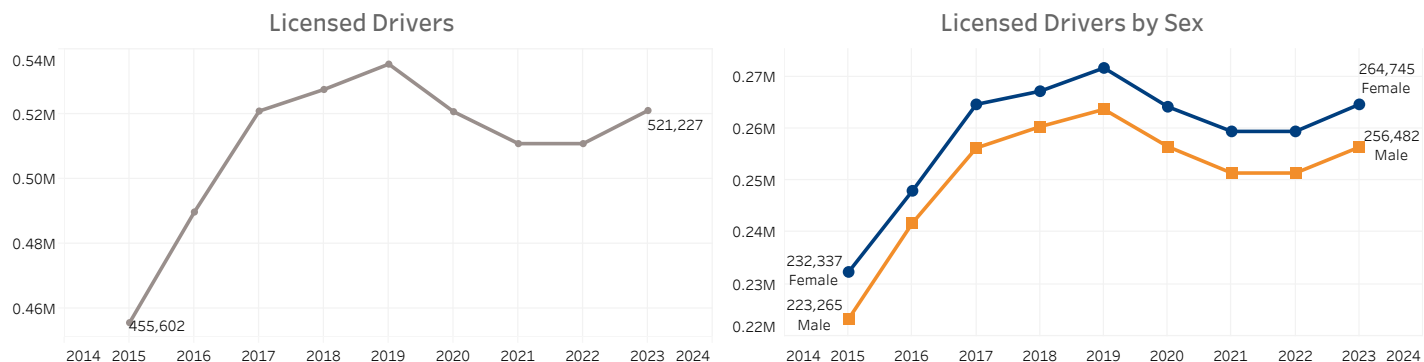
### Registered Vehicles by Type





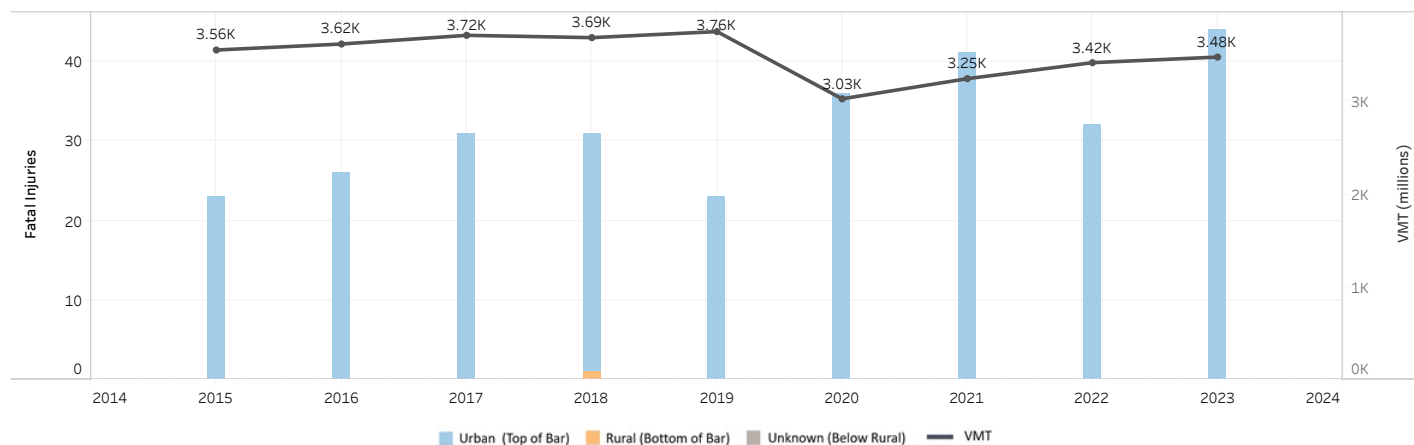
## Licensed Drivers

(millions)



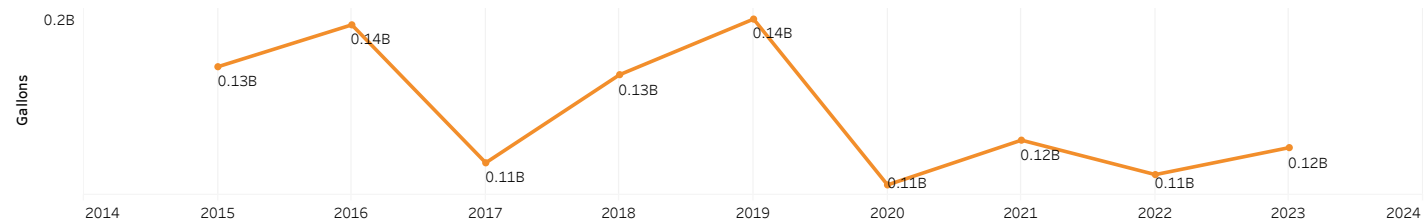
## Vehicle Crash Fatalities

(thousands)



## Motor Fuel Consumption

(billions)

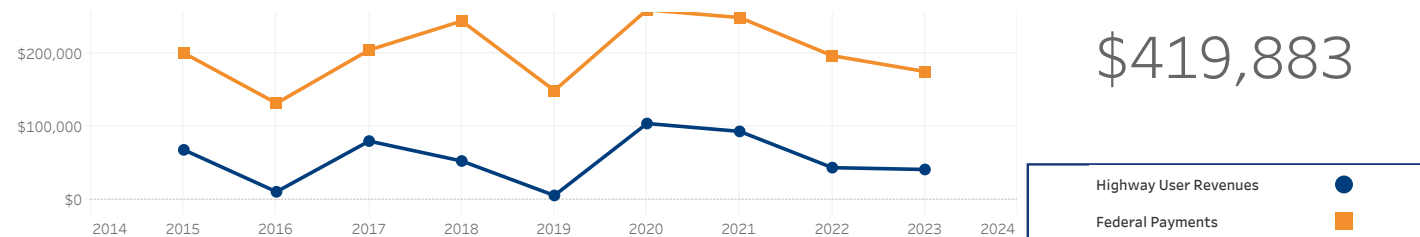


## Highway Funding Revenue

(thousands)

Highway Funding Revenue by Type

Total Highway Funding Revenue



## Highway Funding Expenditures

(thousands)

