

# Highway Statistics Series: State Statistical Abstracts

(To view any chart in a table format, tab to the visual and select enter)



State  
Colorado

Year  
2015



## Population

5,456,574

1.7% of national



## Vehicle Miles Traveled

50,437,338,346

2.0% of national



## Land Area (sq. miles)

103,642

2.9% of national



## Public Road Length (miles)

88,740

3.3% of national



## Public Road Lane Miles

184,671

3.3% of national



## Motor Fuel Use (thousand gallons)

2,947,252

1.8% of national



## Licensed Drivers

3,974,521

1.9% of national



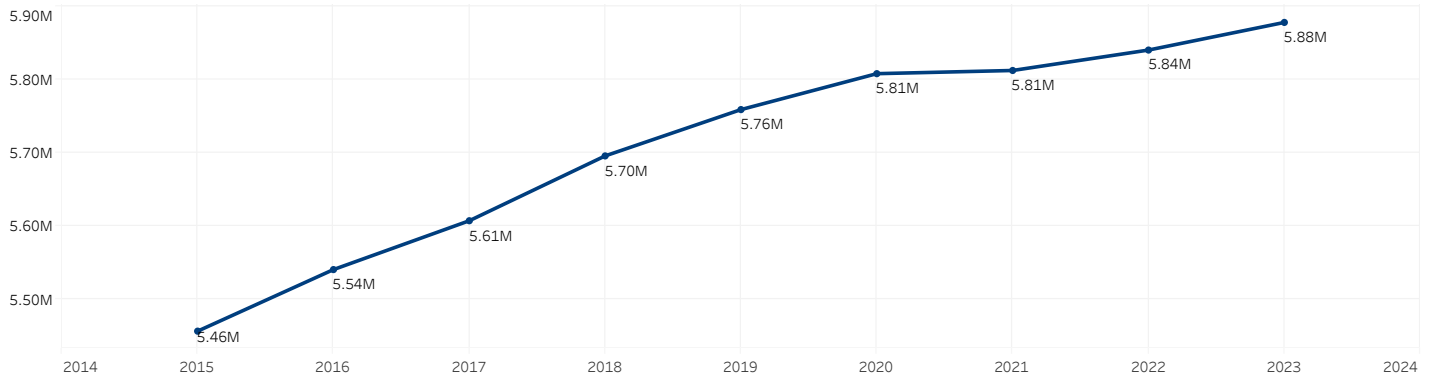
## Registered Vehicles

5,005,172

2.2% of national

## Population

(millions)



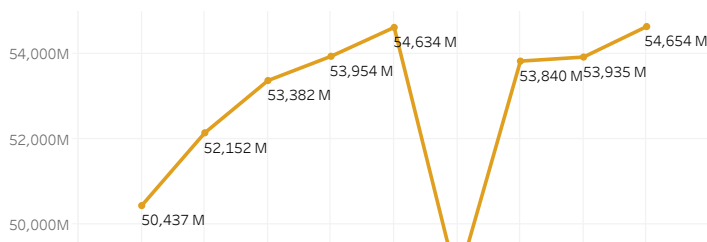
## Vehicle Miles Traveled

(millions)

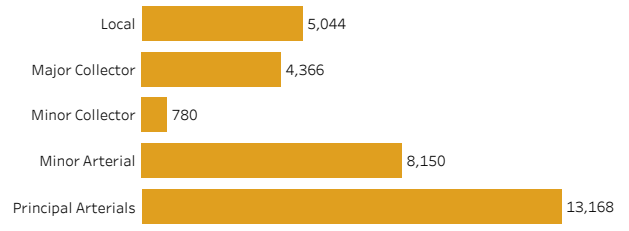
### Vehicle Miles Traveled by Location

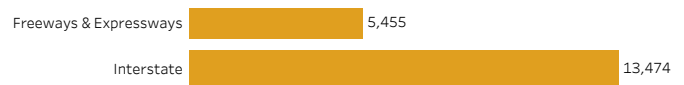


### Vehicle Miles Traveled



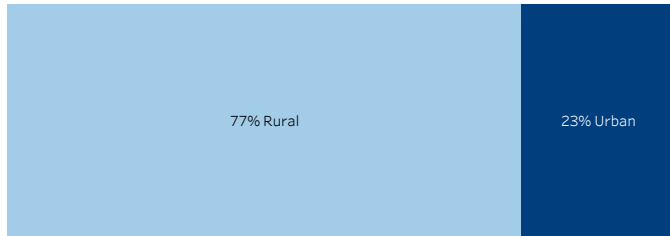
### Vehicle Miles Traveled by Road Type



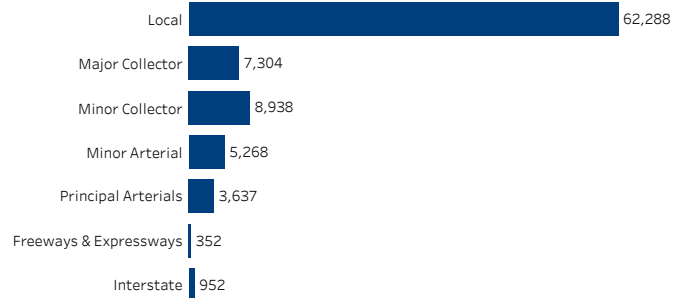


## Public Road Length (miles)

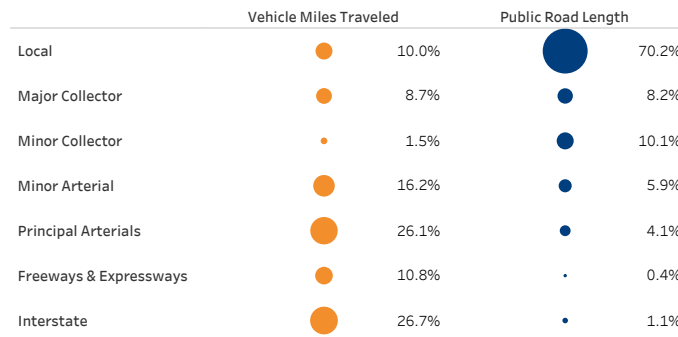
Public Road Length by Road Location



Public Road Length by Road Type

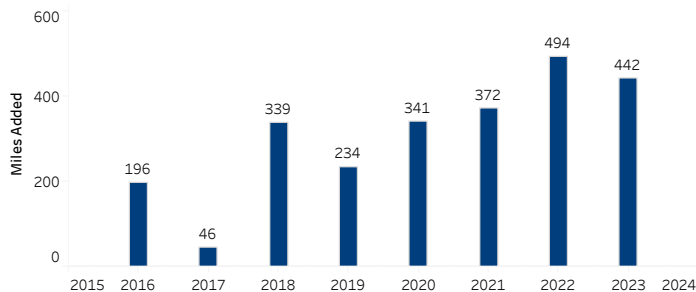


## Vehicle Miles Traveled & Public Road Length (percent)

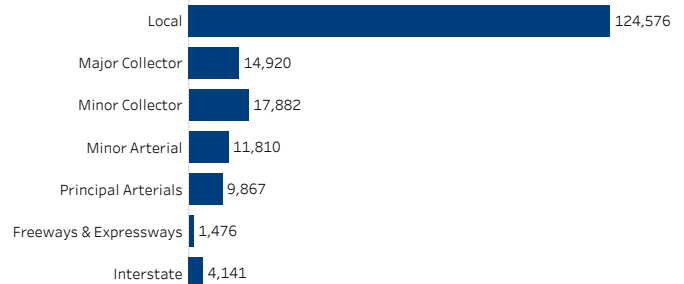


## Public Road Lane Miles (miles)

Lane Miles Added

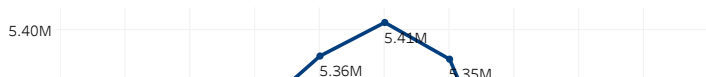


Lane Miles by Road Type



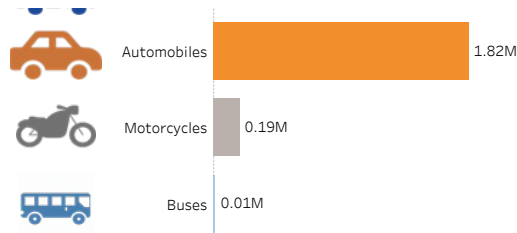
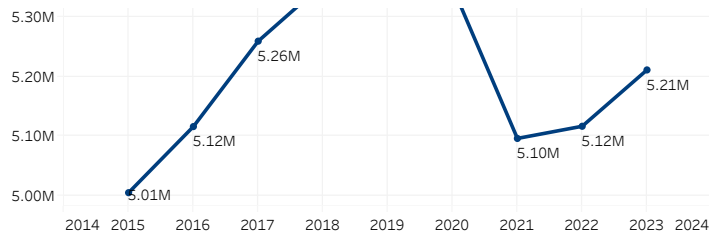
## Registered Vehicles (millions)

Total Registered Vehicles



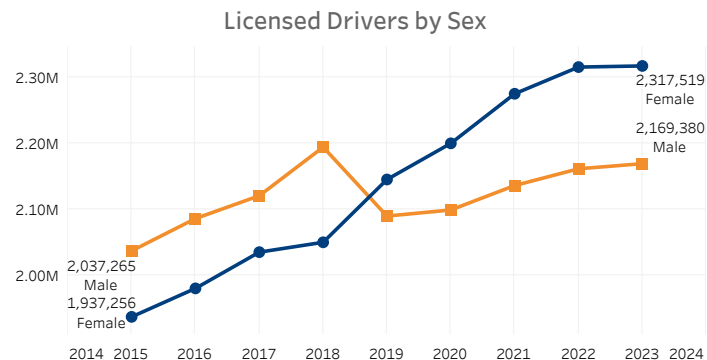
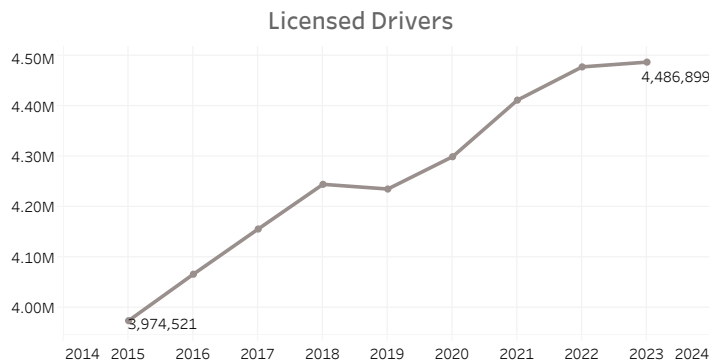
Registered Vehicles by Type





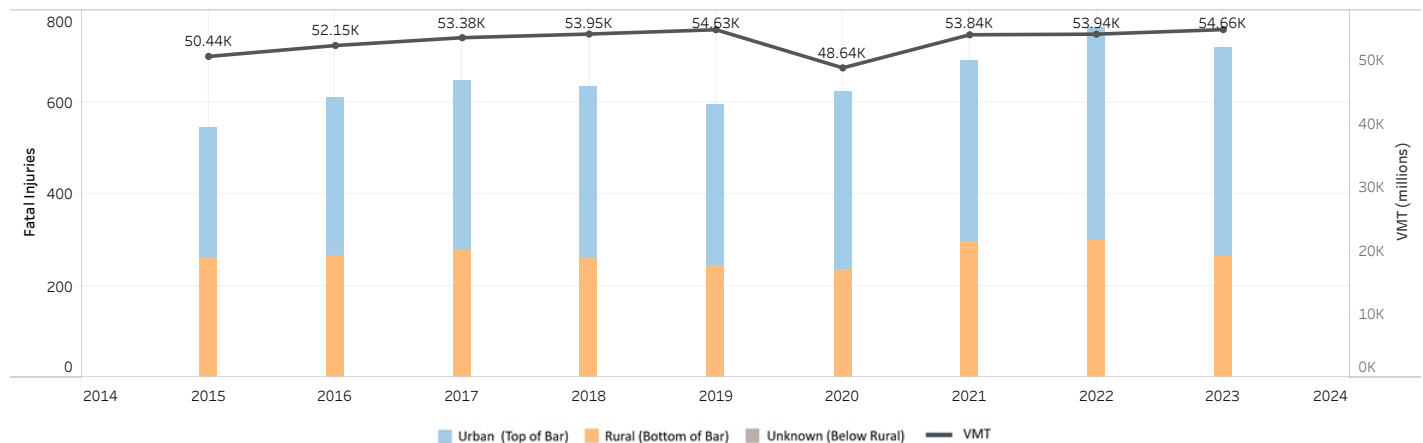
## Licensed Drivers

(millions)



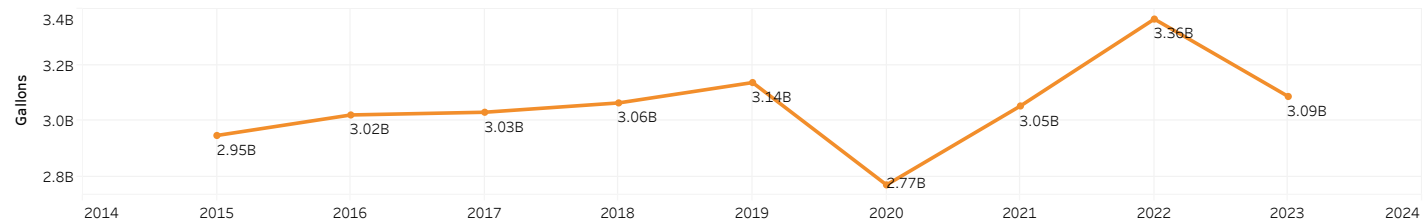
## Vehicle Crash Fatalities

(thousands)



## Motor Fuel Consumption

(billions)

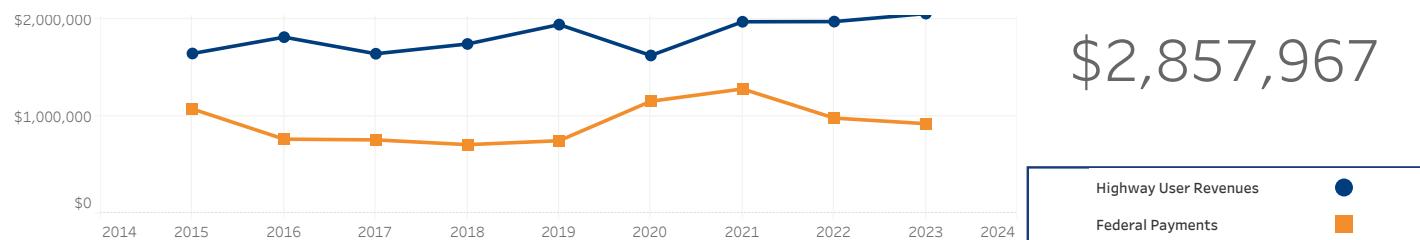


## Highway Funding Revenue

(thousands)

Highway Funding Revenue by Type

Total Highway Funding Revenue



## Highway Funding Expenditures

(thousands)

