

Highway Statistics Series: State Statistical Abstracts

(To view any chart in a table format, tab to the visual and select enter)



State
Alaska

Year
2015



Population

738,432

0.2% of national



Vehicle Miles Traveled

5,045,390,231

0.5% of national



Land Area (sq. miles)

570,641

16.2% of national



Public Road Length (miles)

16,129

2.2% of national



Public Road Lane Miles

33,007

1.0% of national



Motor Fuel Use (thousand gallons)

432,917

0.5% of national



Licensed Drivers

533,227

0.3% of national



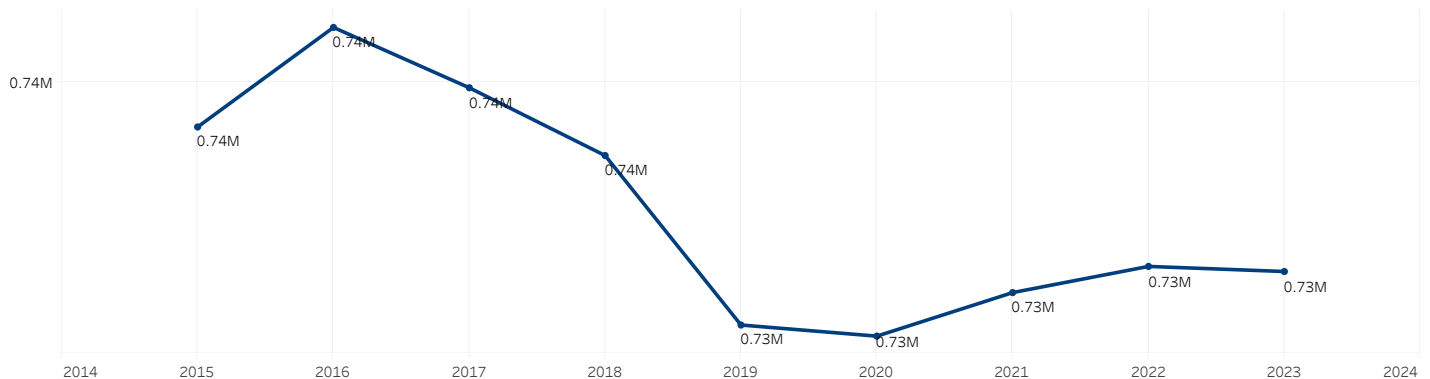
Registered Vehicles

815,122

0.4% of national

Population

(millions)



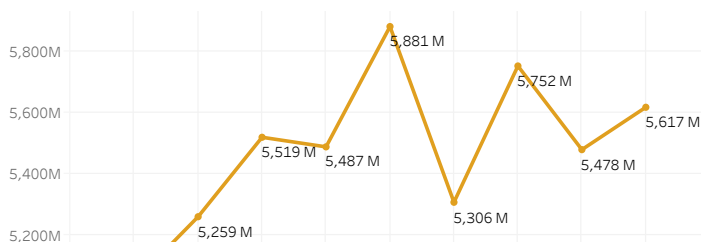
Vehicle Miles Traveled

(millions)

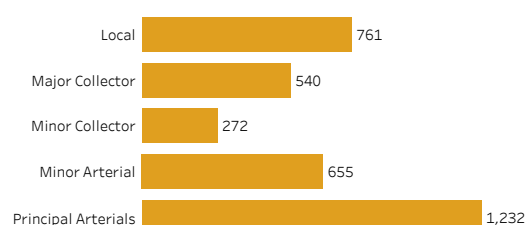
Vehicle Miles Traveled by Location



Vehicle Miles Traveled




Vehicle Miles Traveled by Road Type



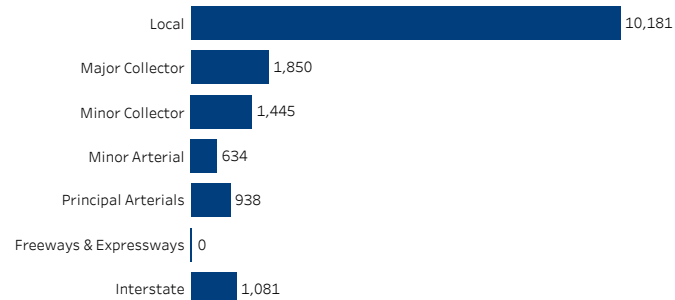


Public Road Length (miles)

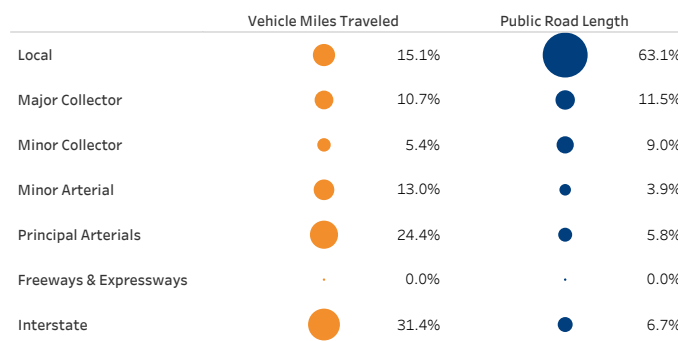
Public Road Length by Road Location



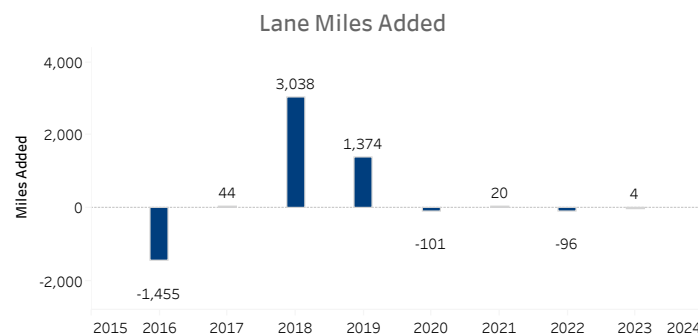
Public Road Length by Road Type



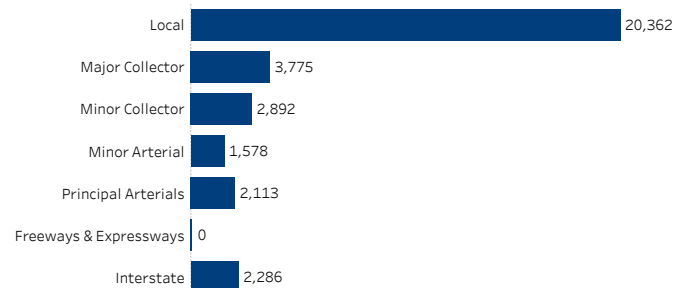
Vehicle Miles Traveled & Public Road Length (percent)



Public Road Lane Miles (miles)

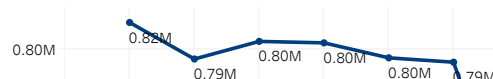


Lane Miles by Road Type



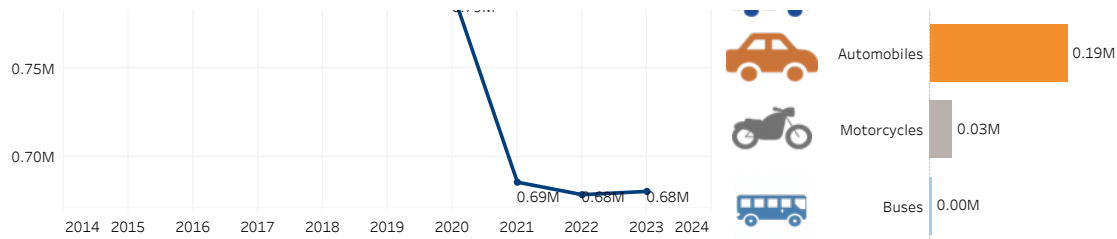
Registered Vehicles (millions)

Total Registered Vehicles



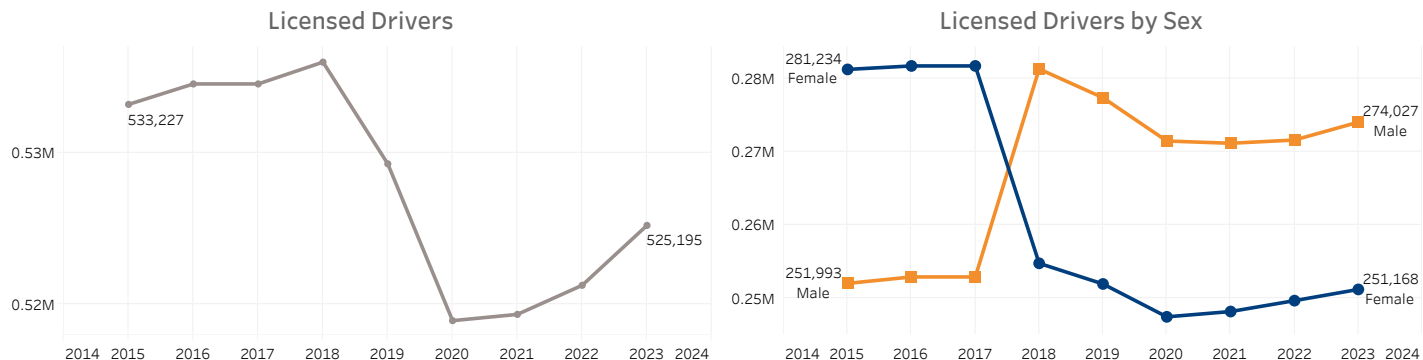
Registered Vehicles by Type





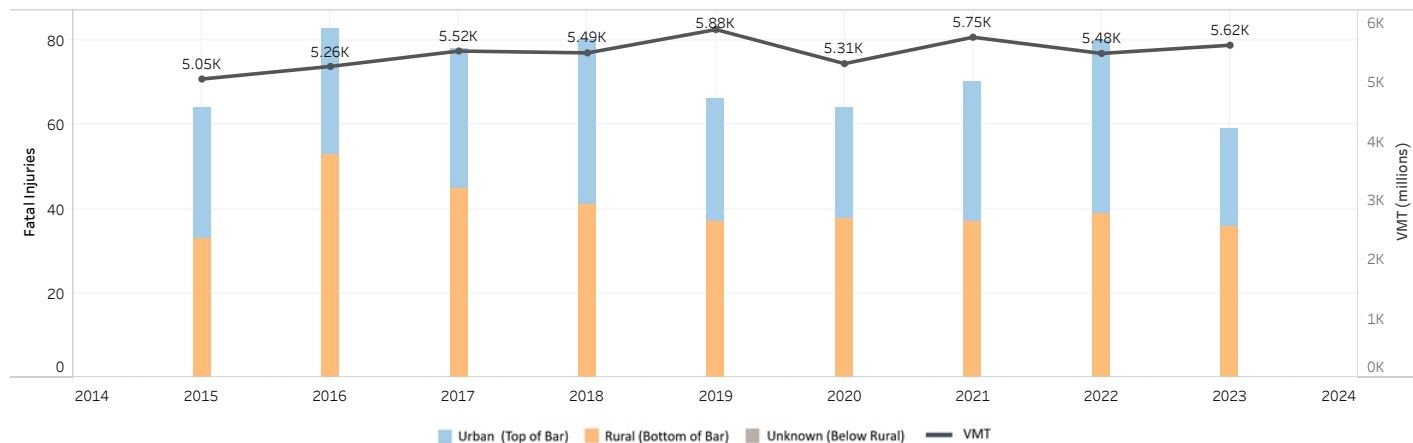
Licensed Drivers

(millions)



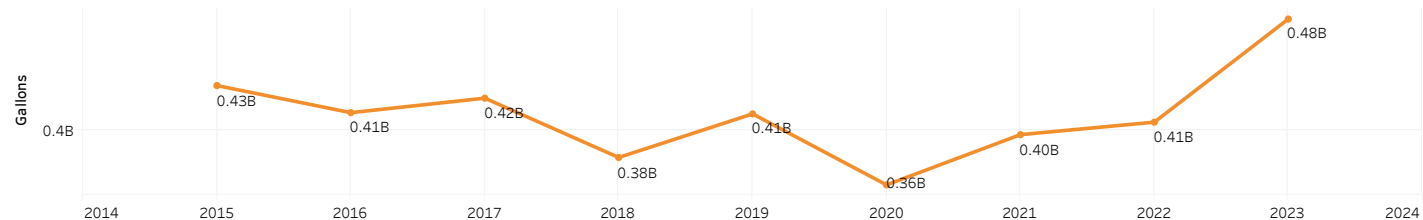
Vehicle Crash Fatalities

(thousands)



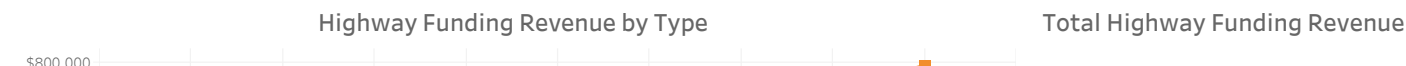
Motor Fuel Consumption

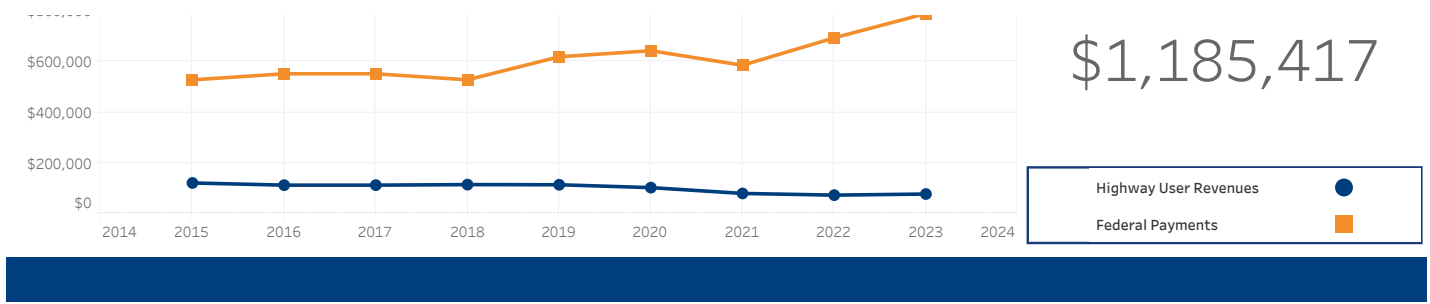
(billions)



Highway Funding Revenue

(thousands)





Highway Funding Expenditures

(thousands)

