

# Highway Statistics Series: State Statistical Abstracts

(To view any chart in a table format, tab to the visual and select enter)



State  
South Carolina

Year  
2023



## Population

5,373,555

1.6% of national



## Vehicle Miles Traveled

60,794,000,000

2.5% of national



## Land Area (sq. miles)

30,064

0.9% of national



## Public Road Length (miles)

76,729

2.4% of national



## Public Road Lane Miles

161,630

2.3% of national



## Motor Fuel Use (thousand gallons)

3,764,959

2.0% of national



## Licensed Drivers

4,098,108

1.8% of national



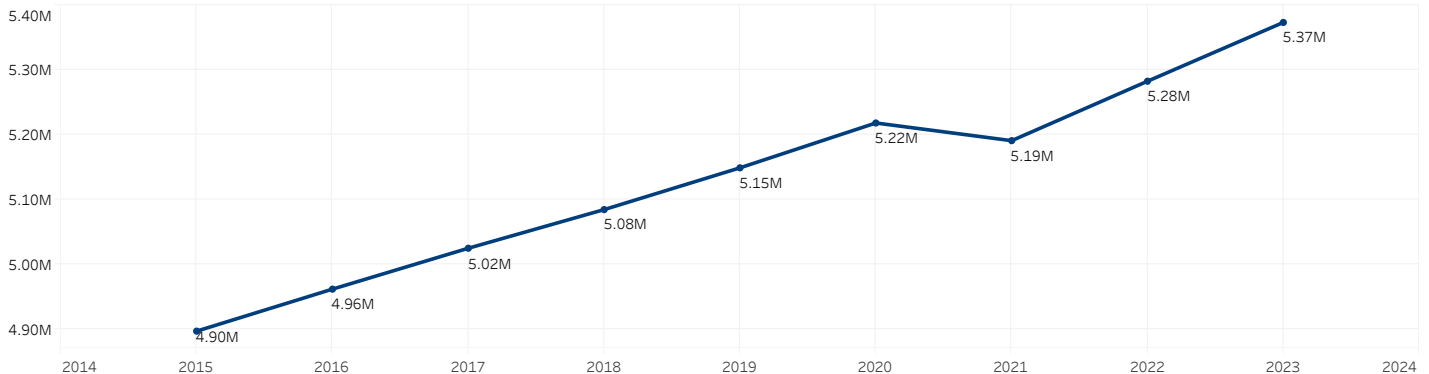
## Registered Vehicles

5,283,221

1.9% of national

## Population

(millions)



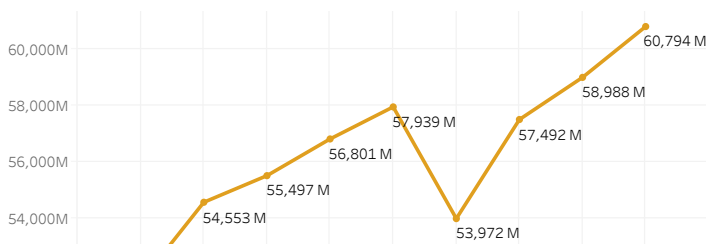
## Vehicle Miles Traveled

(millions)

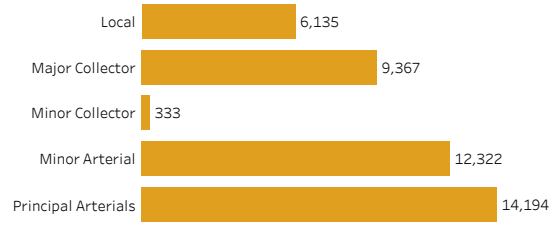
### Vehicle Miles Traveled by Location



### Vehicle Miles Traveled



### Vehicle Miles Traveled by Road Type



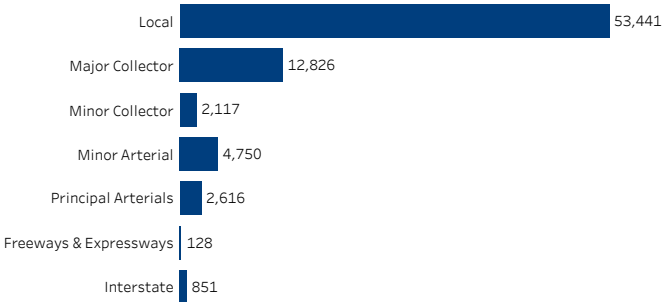


Public Road Length  
(miles)

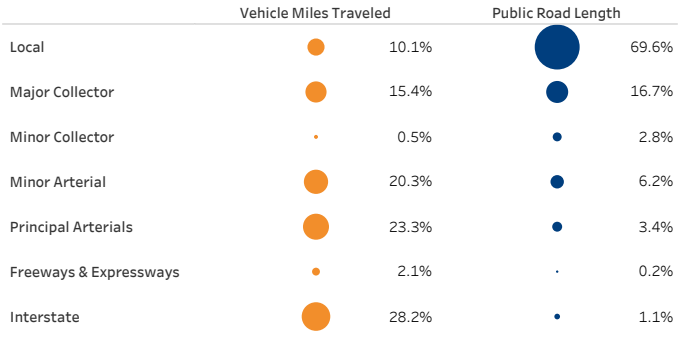
Public Road Length by Road Location



Public Road Length by Road Type

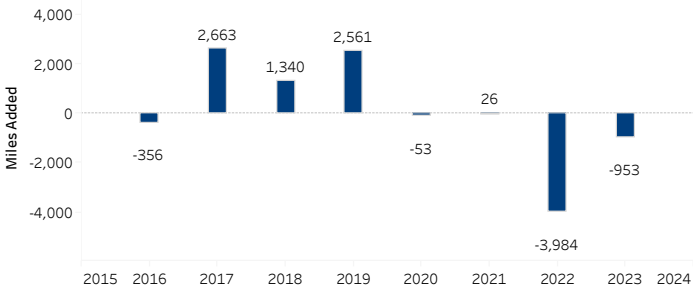


Vehicle Miles Traveled & Public Road Length  
(percent)

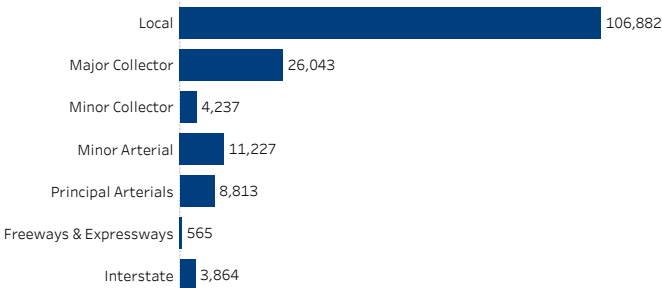


Public Road Lane Miles  
(miles)

Lane Miles Added



Lane Miles by Road Type



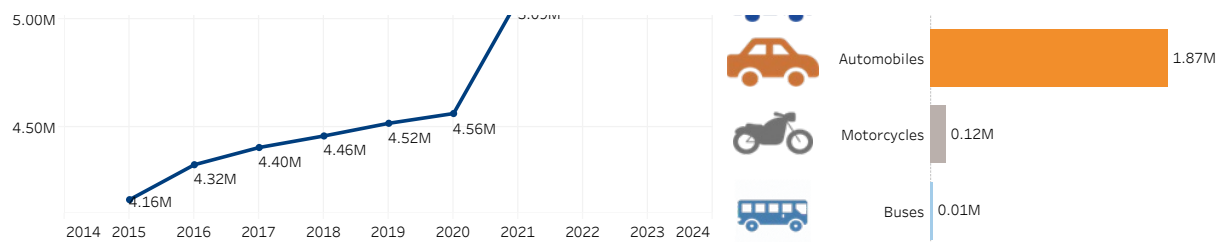
Registered Vehicles  
(millions)

Total Registered Vehicles



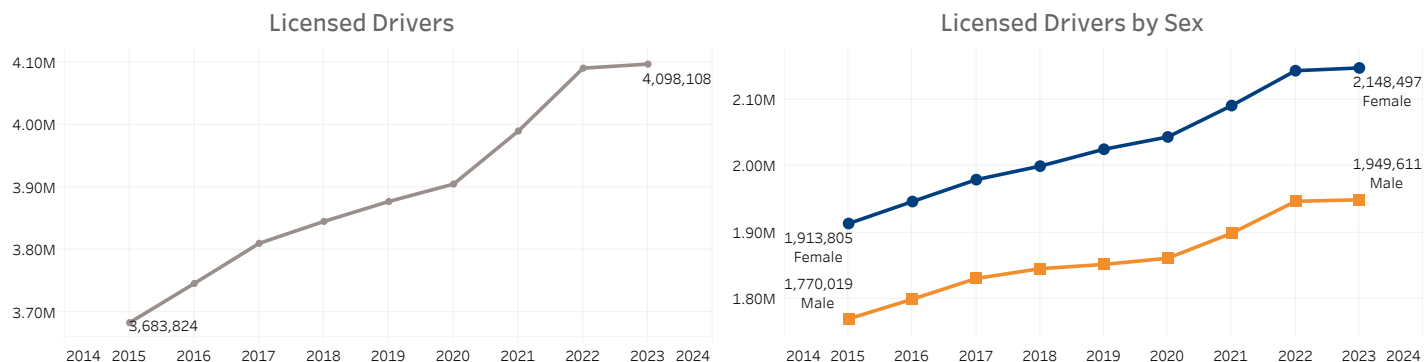
Registered Vehicles by Type





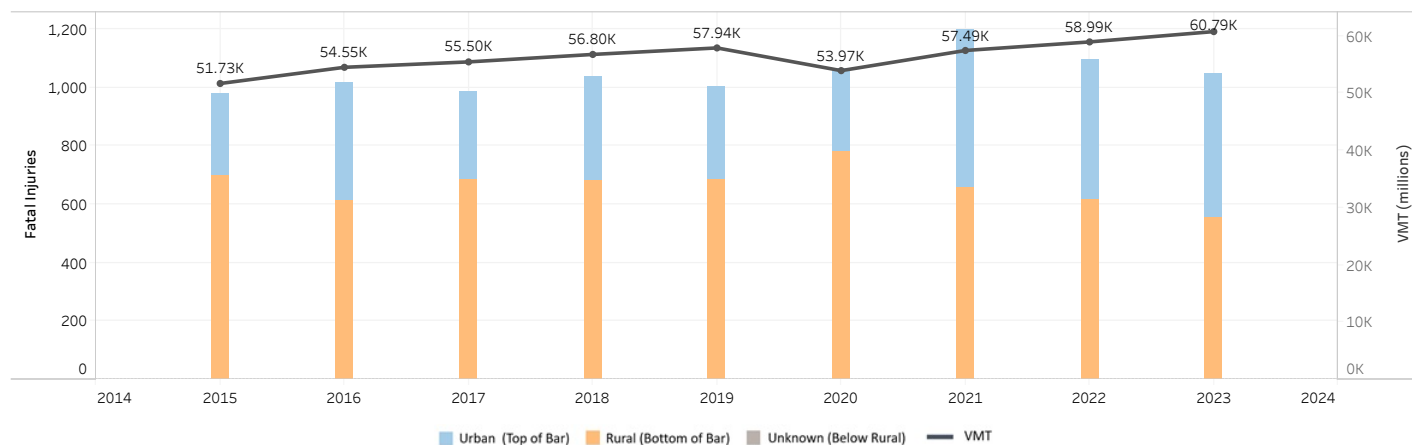
## Licensed Drivers

(millions)



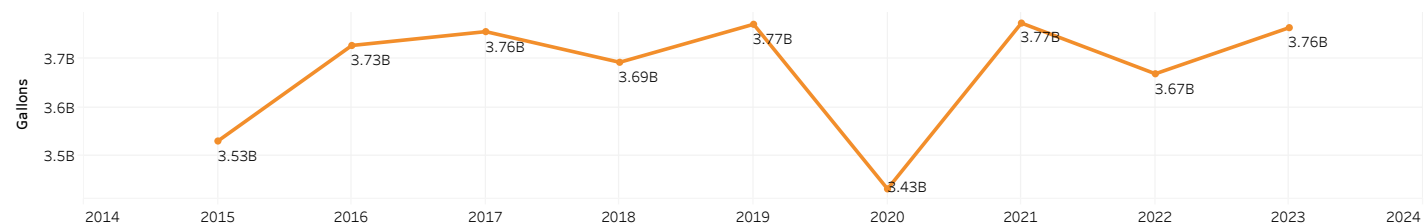
## Vehicle Crash Fatalities

(thousands)



## Motor Fuel Consumption

(billions)

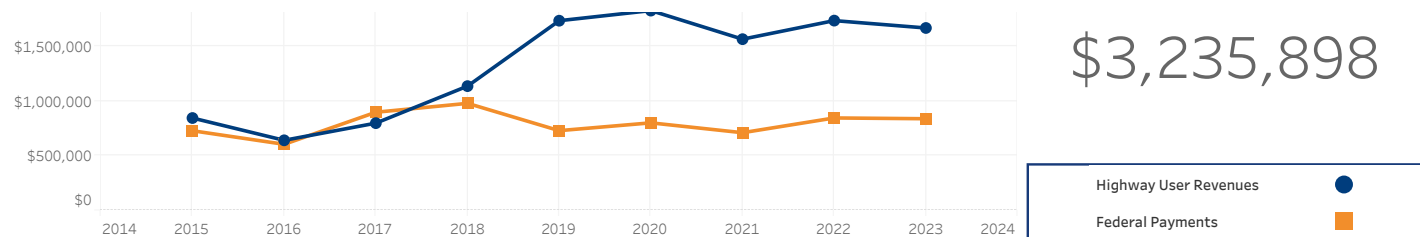


## Highway Funding Revenue

(thousands)

Highway Funding Revenue by Type

Total Highway Funding Revenue



## Highway Funding Expenditures

(thousands)

