

# Highway Statistics Series: State Statistical Abstracts

(To view any chart in a table format, tab to the visual and select enter)



State  
Ohio

Year  
2023



## Population

11,785,935

3.5% of national



## Vehicle Miles Traveled

113,224,000,000

4.4% of national



## Land Area (sq. miles)

40,859

1.2% of national



## Public Road Length (miles)

122,876

4.9% of national



## Public Road Lane Miles

262,279

4.5% of national



## Motor Fuel Use (thousand gallons)

6,499,225

3.7% of national



## Licensed Drivers

8,436,370

3.6% of national



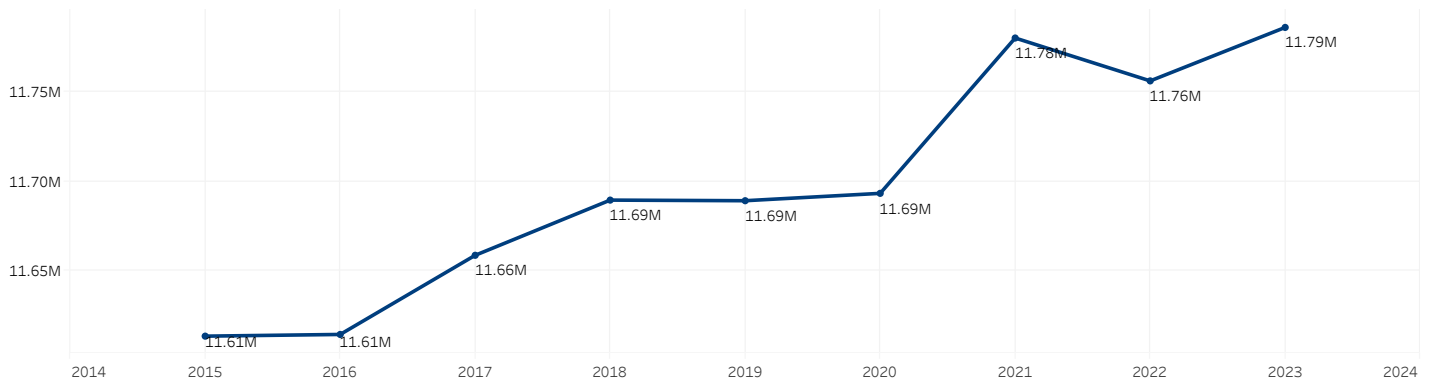
## Registered Vehicles

11,242,160

4.4% of national

## Population

(millions)



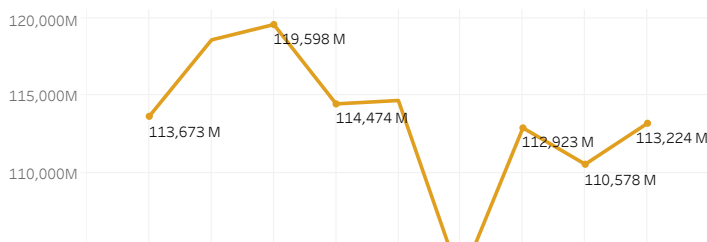
## Vehicle Miles Traveled

(millions)

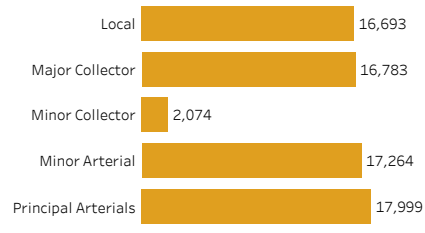
### Vehicle Miles Traveled by Location



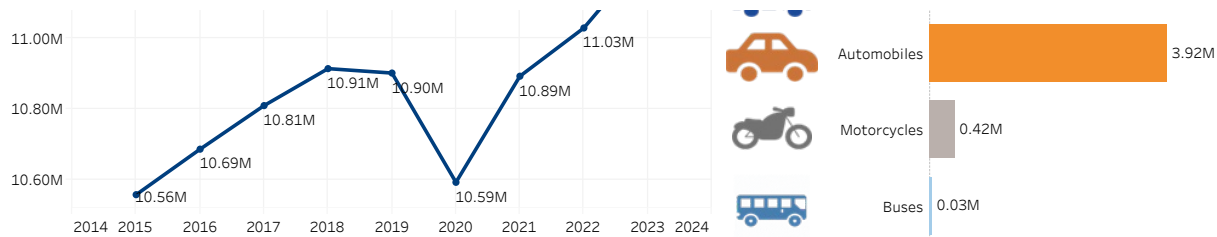
### Vehicle Miles Traveled



### Vehicle Miles Traveled by Road Type

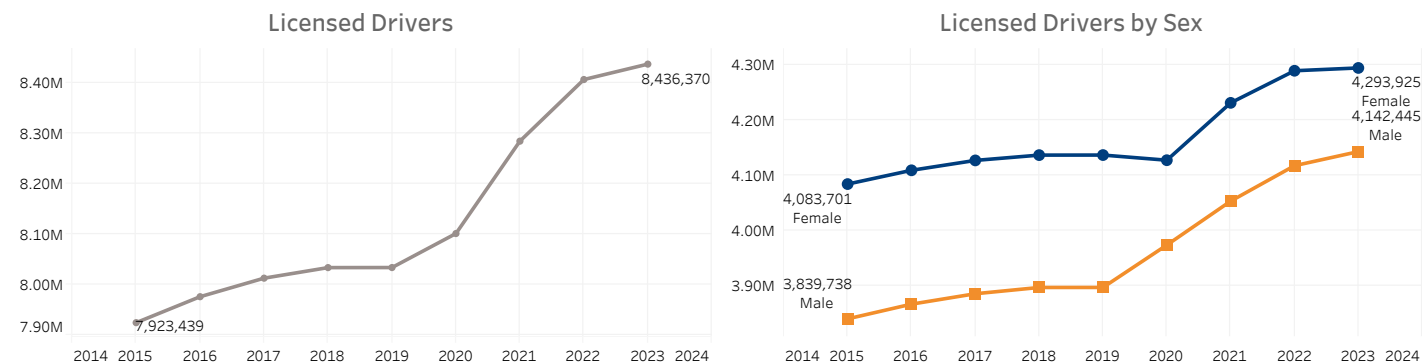






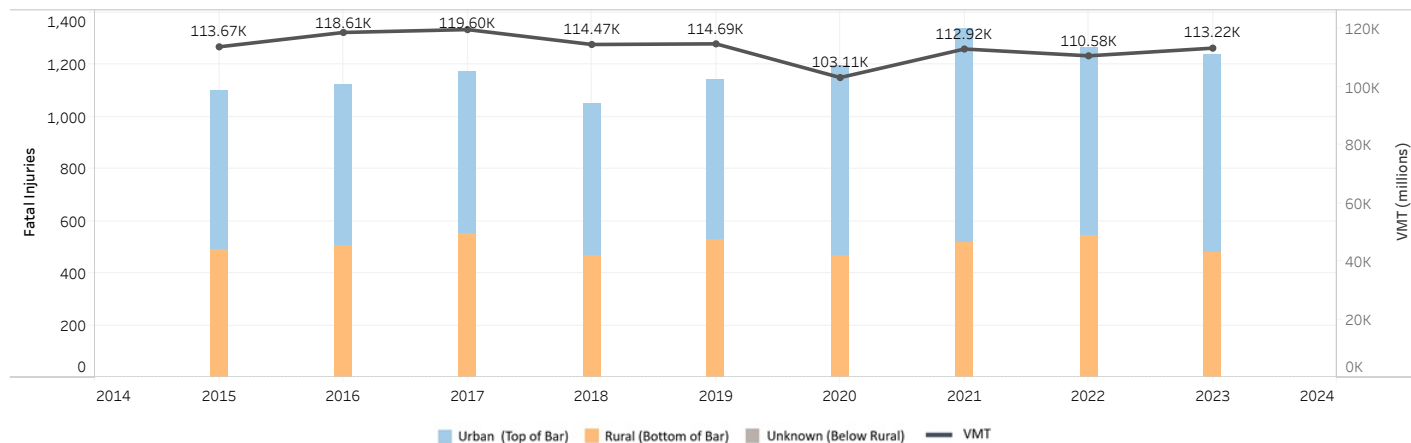
## Licensed Drivers

(millions)



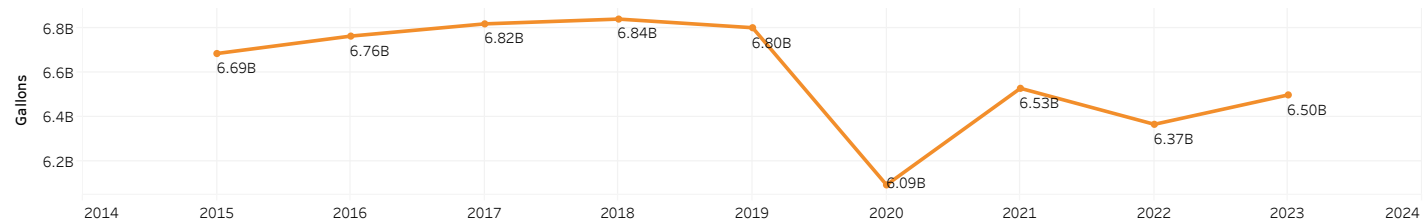
## Vehicle Crash Fatalities

(thousands)



## Motor Fuel Consumption

(billions)

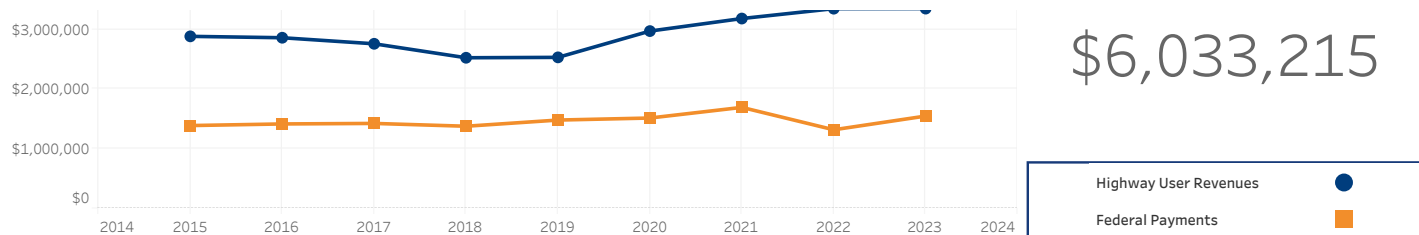


## Highway Funding Revenue

(thousands)

Highway Funding Revenue by Type

Total Highway Funding Revenue



## Highway Funding Expenditures

(thousands)

