
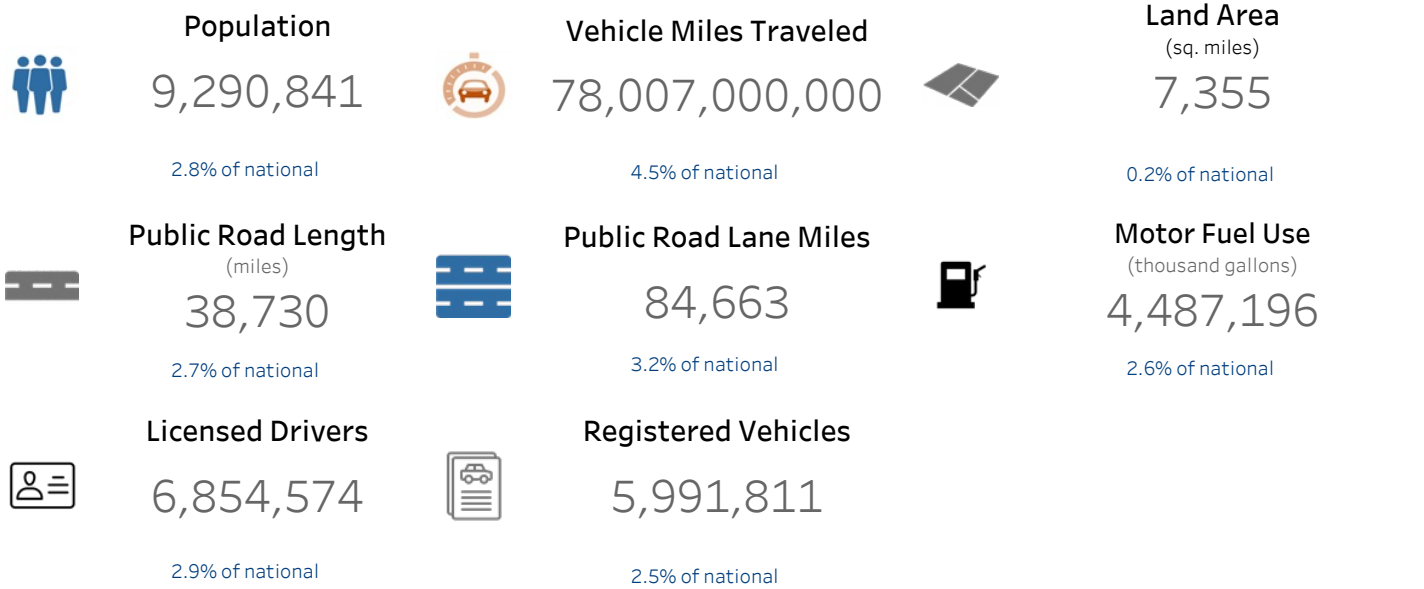


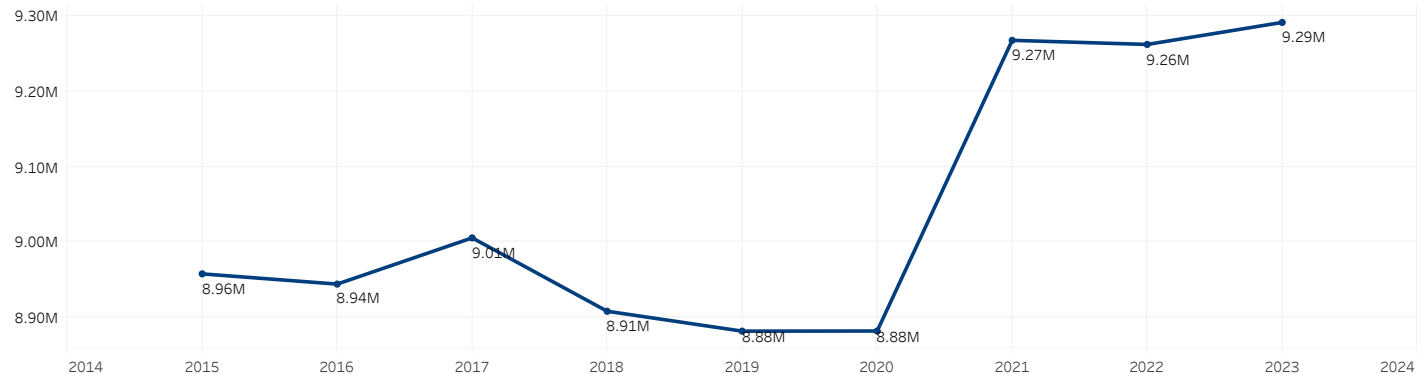
Highway Statistics Series: State Statistical Abstracts

(To view any chart in a table format, tab to the visual and select enter)

	State New Jersey	Year 2023
---	----------------------------	---------------------

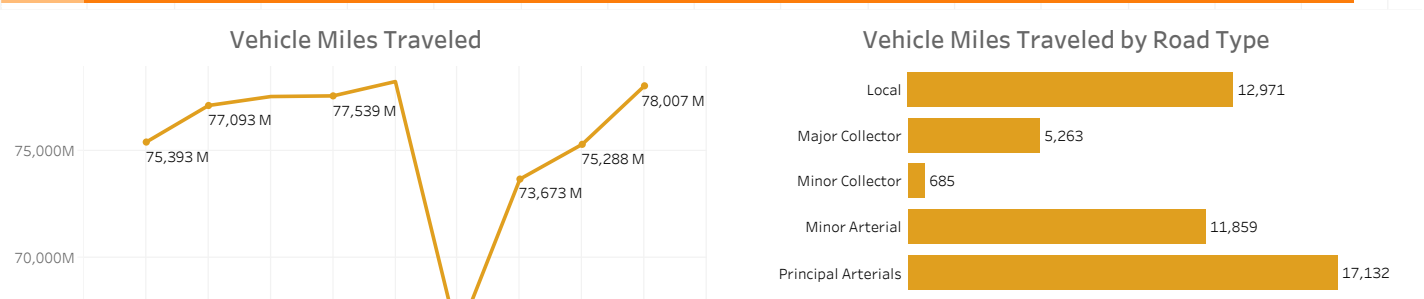


Population (millions)



Vehicle Miles Traveled (millions)

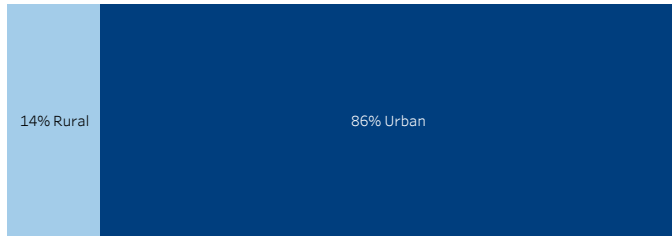
Vehicle Miles Traveled by Location



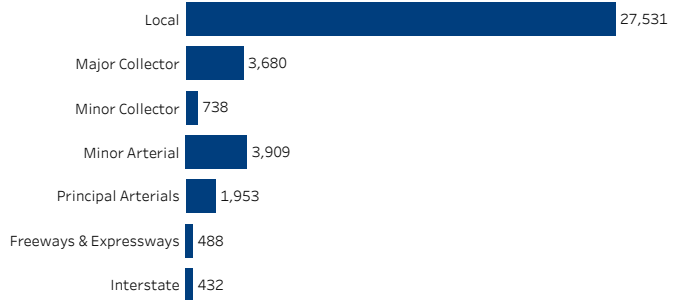


Public Road Length (miles)

Public Road Length by Road Location



Public Road Length by Road Type

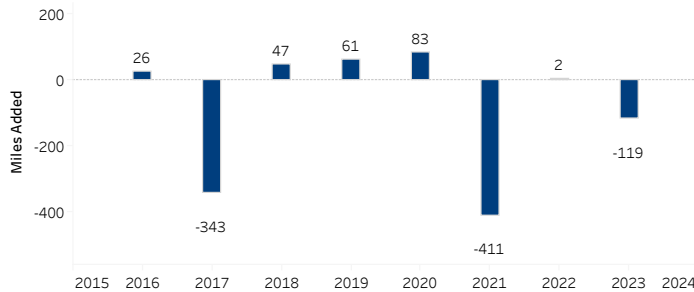


Vehicle Miles Traveled & Public Road Length (percent)

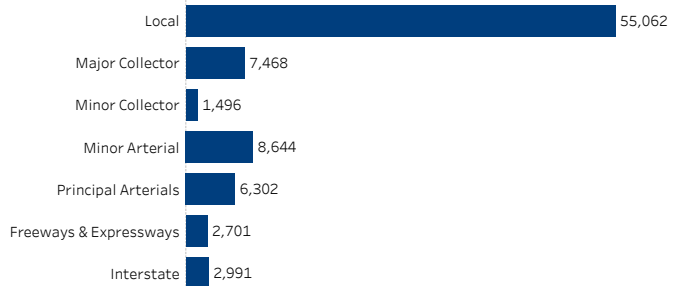
	Vehicle Miles Traveled		Public Road Length	
Local		16.6%		71.1%
Major Collector		6.7%		9.5%
Minor Collector		0.9%		1.9%
Minor Arterial		15.2%		10.1%
Principal Arterials		22.0%		5.0%
Freeways & Expressways		17.1%		1.3%
Interstate		21.5%		1.1%

Public Road Lane Miles (miles)

Lane Miles Added



Lane Miles by Road Type



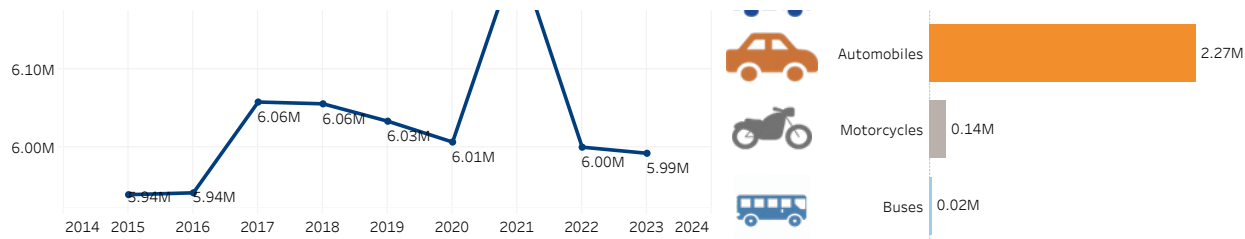
Registered Vehicles (millions)

Total Registered Vehicles



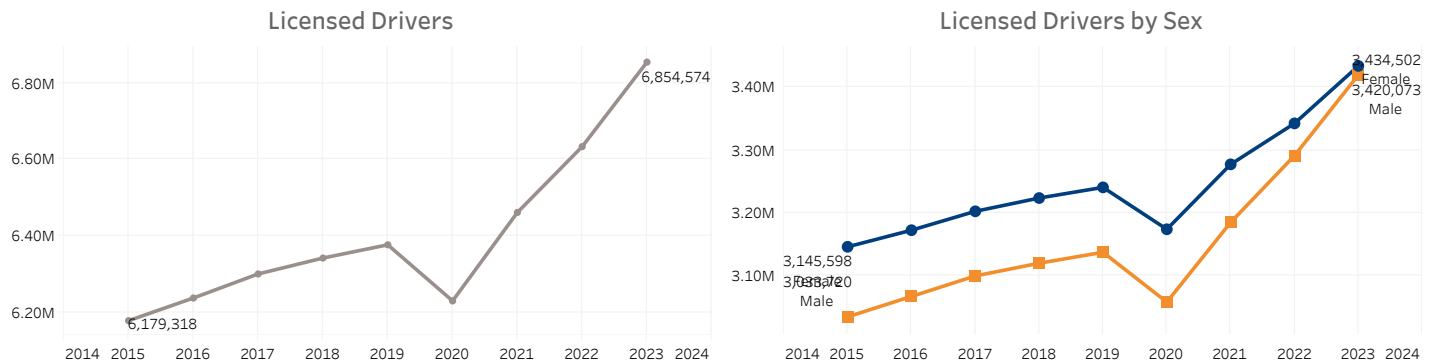
Registered Vehicles by Type





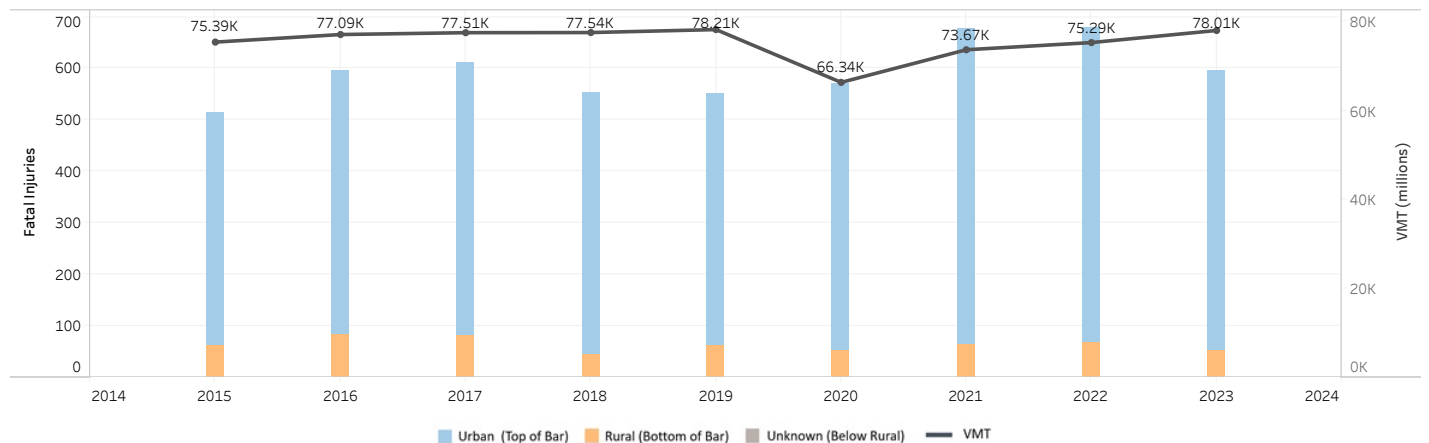
Licensed Drivers

(millions)



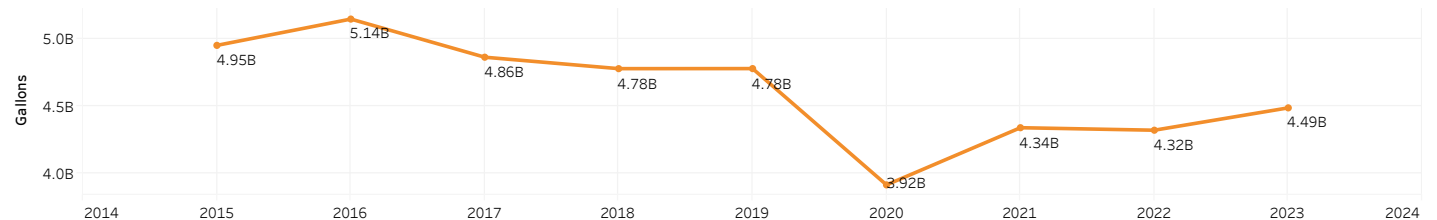
Vehicle Crash Fatalities

(thousands)



Motor Fuel Consumption

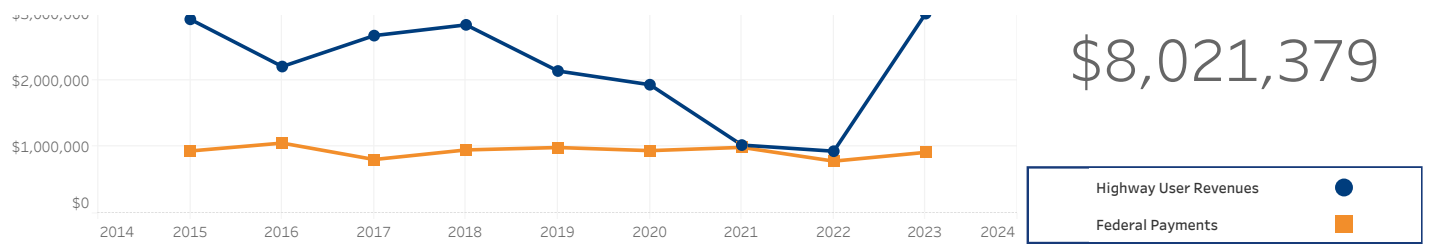
(billions)



Highway Funding Revenue

(thousands)





Highway Funding Expenditures

(thousands)

