

# Highway Statistics Series: State Statistical Abstracts

(To view any chart in a table format, tab to the visual and select enter)



State  
Minnesota

Year  
2023



## Population

5,737,915

1.7% of national



## Vehicle Miles Traveled

58,046,000,000

3.3% of national



## Land Area (sq. miles)

79,632

2.3% of national



## Public Road Length (miles)

143,106

4.8% of national



## Public Road Lane Miles

294,335

4.8% of national



## Motor Fuel Use (thousand gallons)

3,263,875

2.6% of national



## Licensed Drivers

4,152,710

1.8% of national



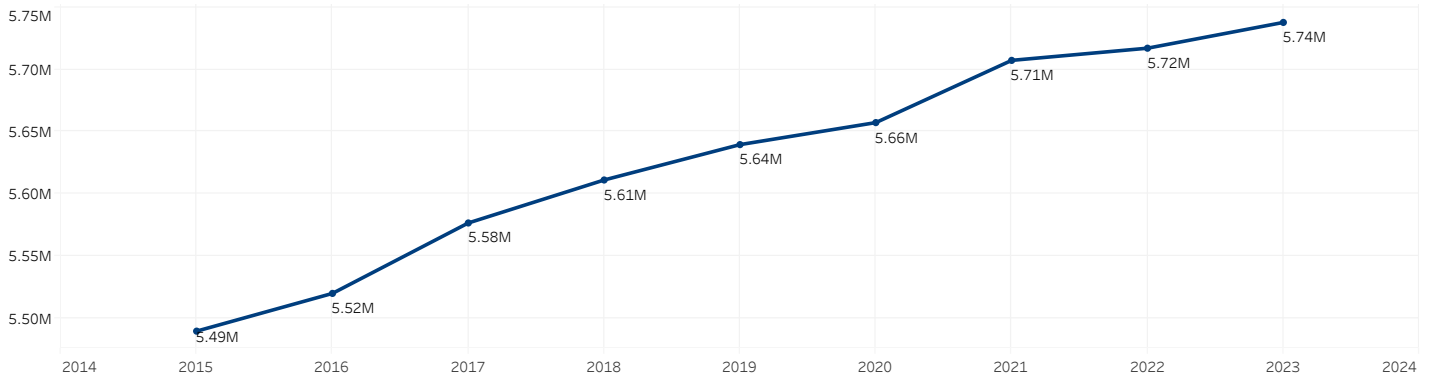
## Registered Vehicles

5,848,091

2.4% of national

## Population

(millions)



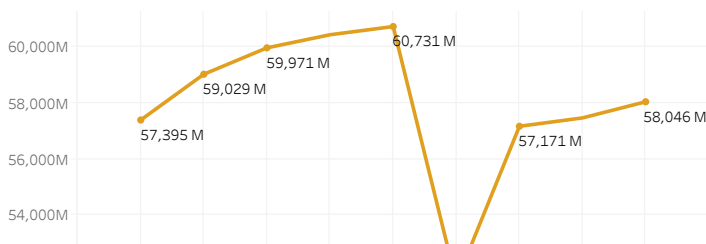
## Vehicle Miles Traveled

(millions)

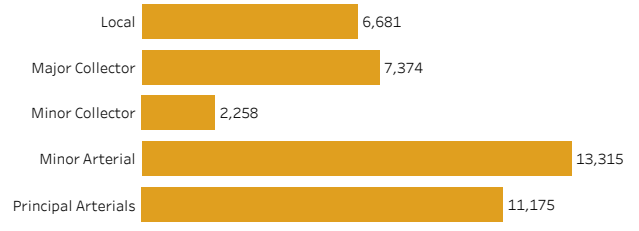
### Vehicle Miles Traveled by Location

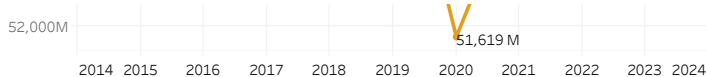
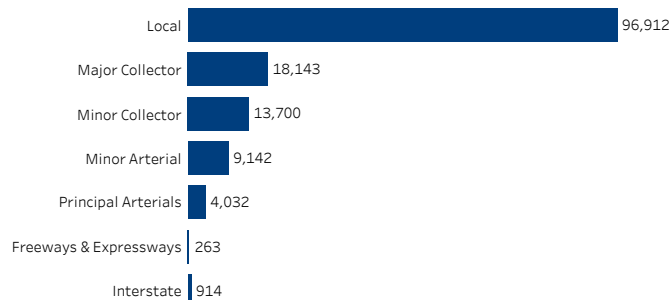



### Vehicle Miles Traveled

















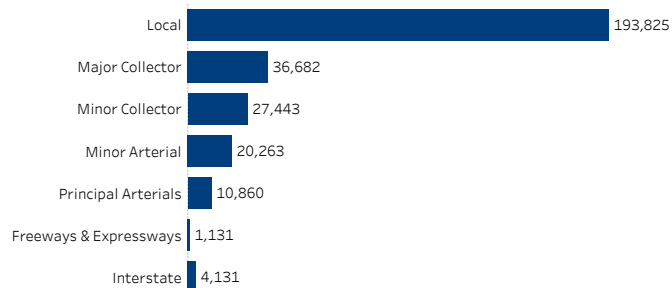
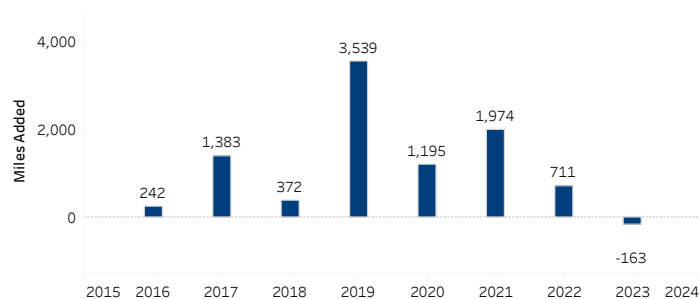
### Vehicle Miles Traveled by Road Type



Public Road Length  
(miles)

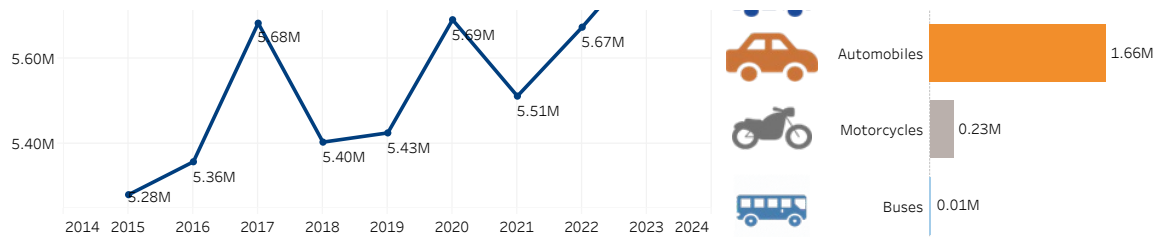
### Vehicle Miles Traveled & Public Road Length (percent)

	Vehicle Miles Traveled		Public Road Length	
Local		11.5%		67.7%
Major Collector		12.7%		12.7%
Minor Collector		3.9%		9.6%
Minor Arterial		22.9%		6.4%
Principal Arterials		19.3%		2.8%
Freeways & Expressways		7.8%		0.2%
Interstate		21.9%		0.6%

Public Road Lane Miles  
(miles)

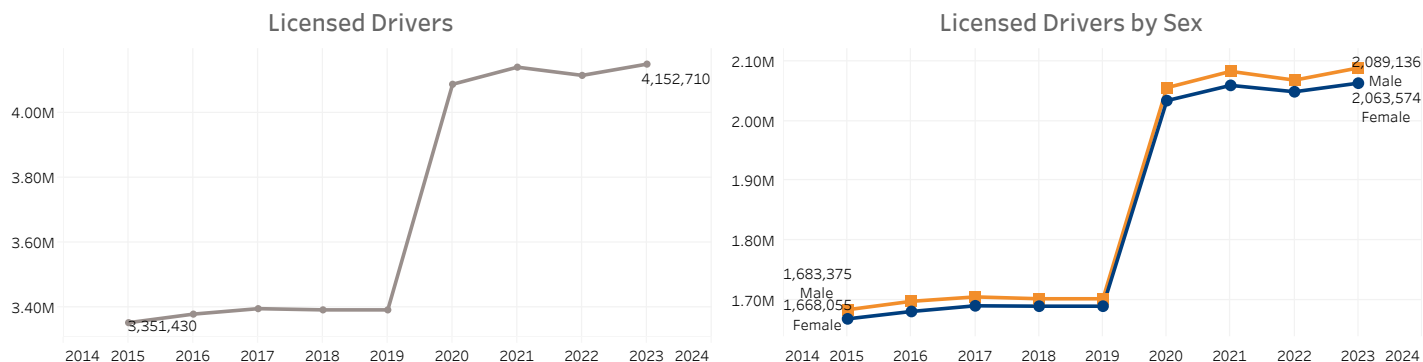
Registered Vehicles  
(millions)





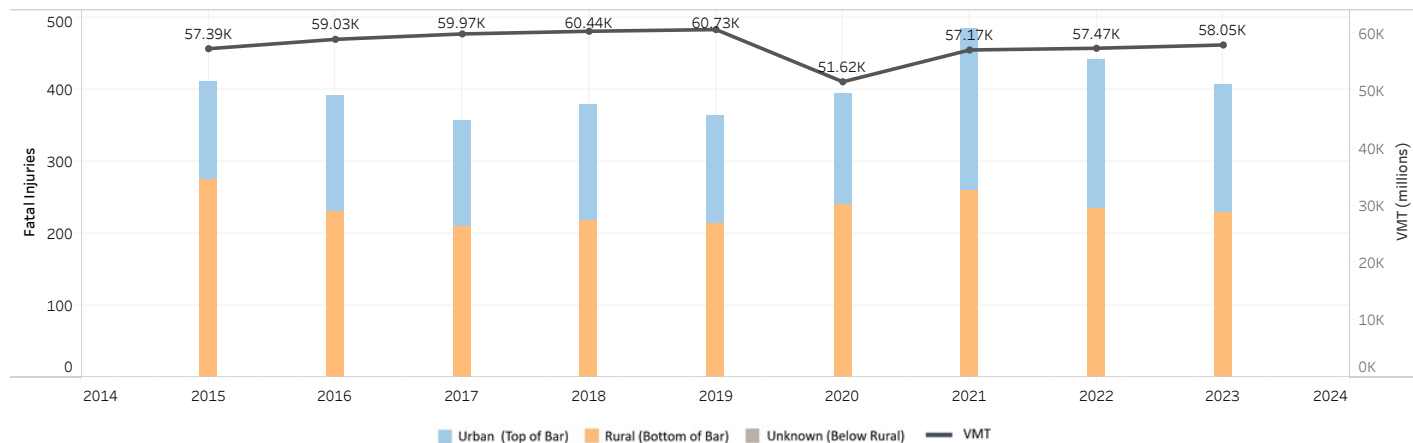
## Licensed Drivers

(millions)



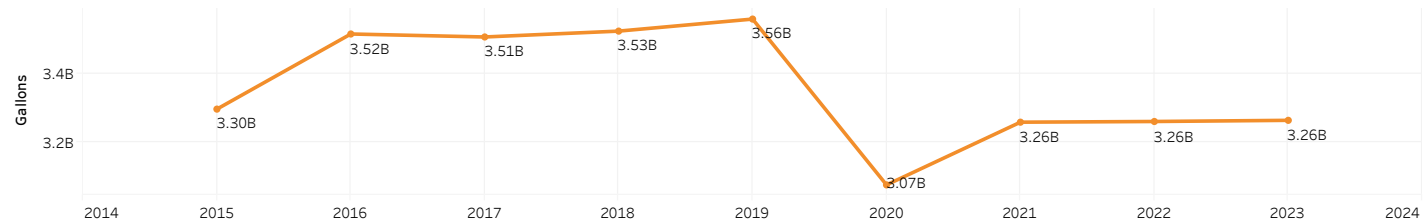
## Vehicle Crash Fatalities

(thousands)



## Motor Fuel Consumption

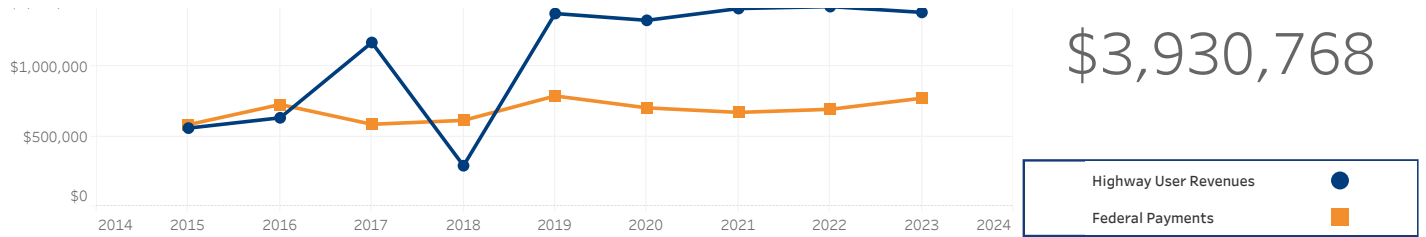
(billions)



## Highway Funding Revenue

(thousands)





## Highway Funding Expenditures

(thousands)

