

# Highway Statistics Series: State Statistical Abstracts

(To view any chart in a table format, tab to the visual and select enter)



State  
Massachusetts

Year  
2023



## Population

7,001,399

2.1% of national



## Vehicle Miles Traveled

60,748,000,000

2.6% of national



## Land Area (sq. miles)

7,801

0.2% of national



## Public Road Length (miles)

36,894

2.4% of national



## Public Road Lane Miles

77,922

1.7% of national



## Motor Fuel Use (thousand gallons)

2,993,430

1.8% of national



## Licensed Drivers

4,867,225

2.1% of national



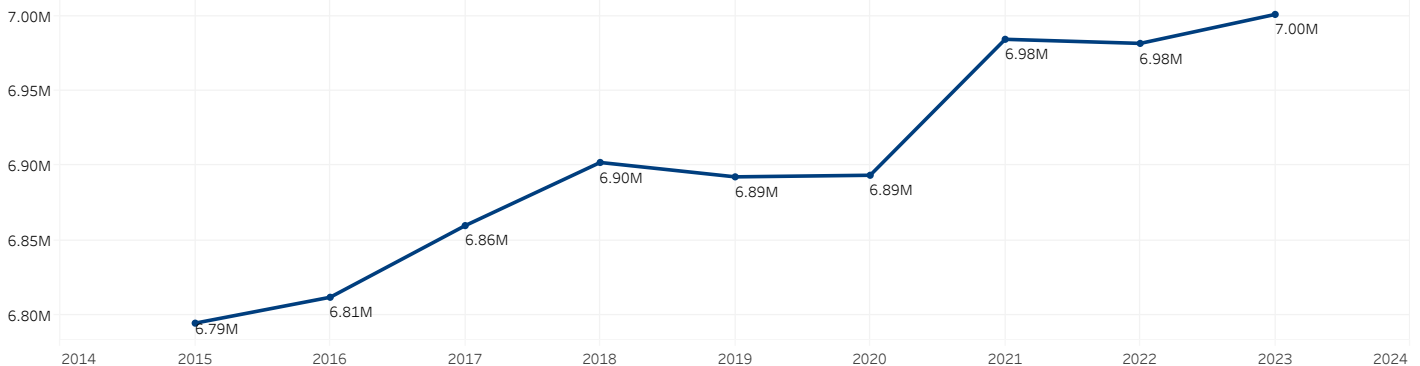
## Registered Vehicles

5,239,321

1.9% of national

## Population

(millions)



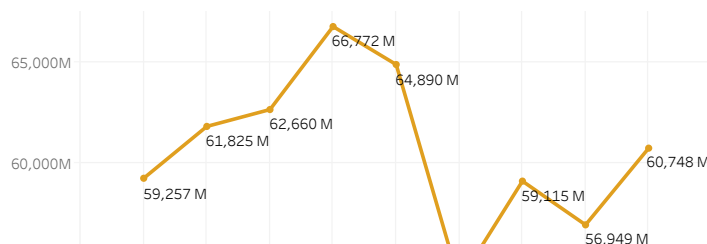
## Vehicle Miles Traveled

(millions)

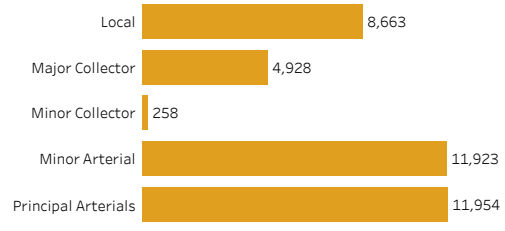
### Vehicle Miles Traveled by Location



### Vehicle Miles Traveled



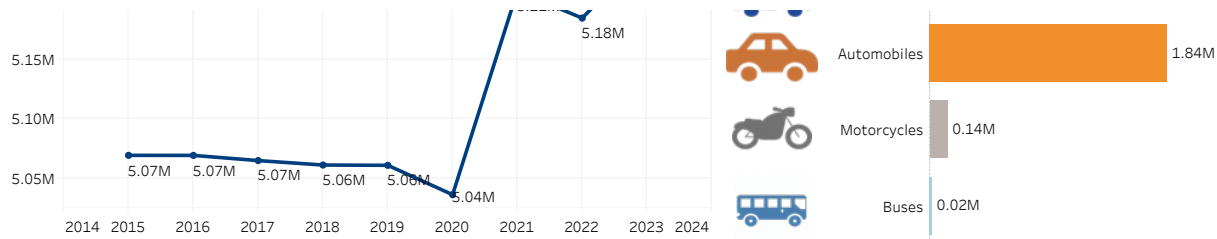
### Vehicle Miles Traveled by Road Type





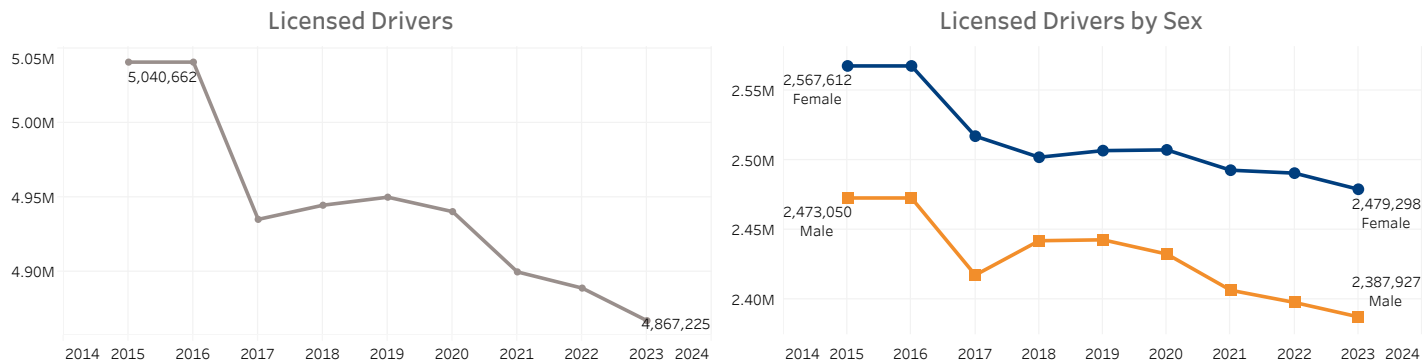






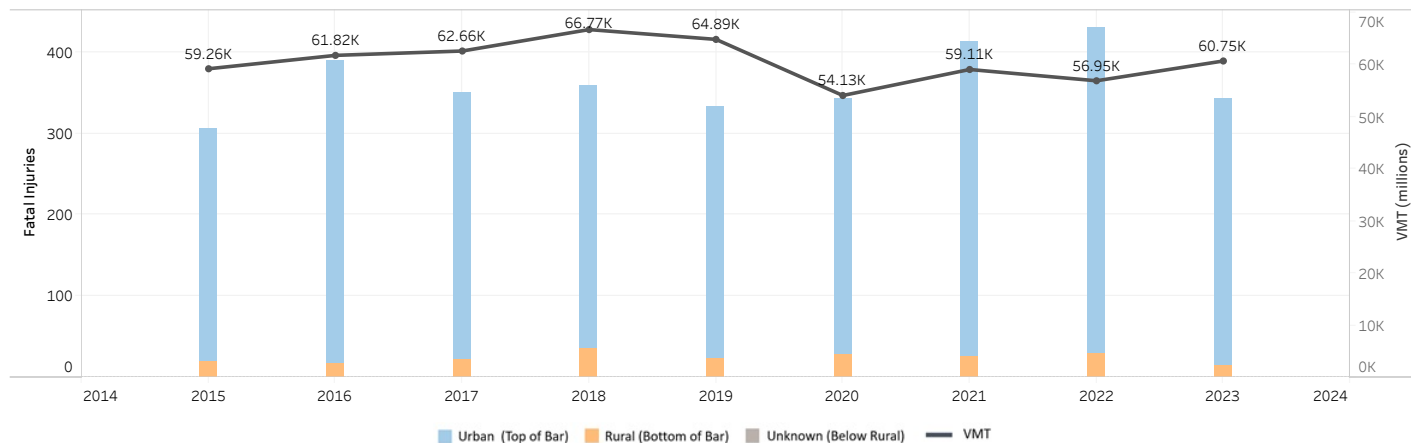
## Licensed Drivers

(millions)



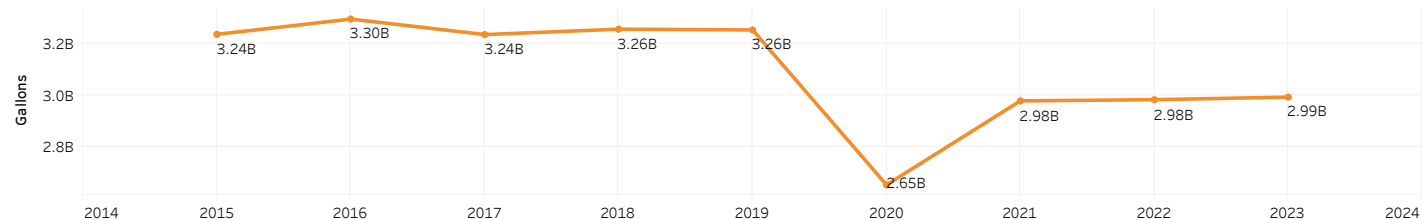
## Vehicle Crash Fatalities

(thousands)



## Motor Fuel Consumption

(billions)



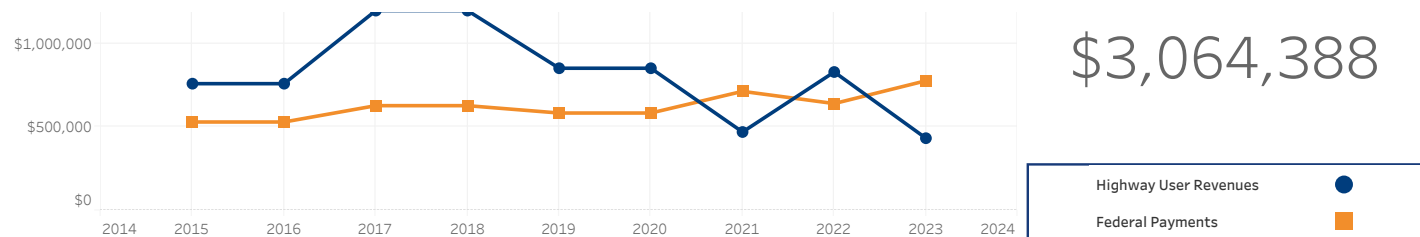
## Highway Funding Revenue

(thousands)

Highway Funding Revenue by Type

Total Highway Funding Revenue





## Highway Funding Expenditures

(thousands)

