

Highway Statistics Series: State Statistical Abstracts

(To view any chart in a table format, tab to the visual and select enter)



State
Arizona

Year
2023



Population

7,431,344

2.2% of national



Vehicle Miles Traveled

75,297,000,000

3.8% of national



Land Area (sq. miles)

113,655

3.2% of national



Public Road Length (miles)

75,224

2.5% of national



Public Road Lane Miles

163,373

2.4% of national



Motor Fuel Use (thousand gallons)

4,044,352

2.5% of national



Licensed Drivers

5,849,992

2.5% of national

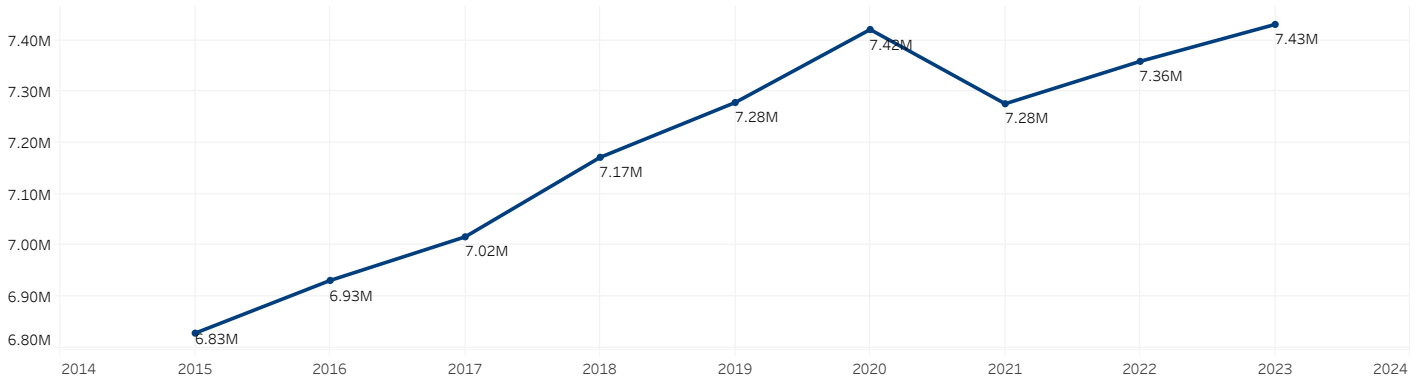


Registered Vehicles

6,447,062

3.0% of national

Population (millions)

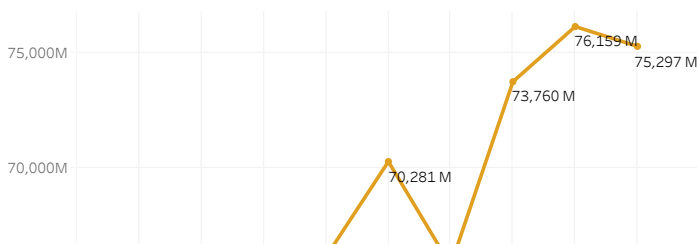


Vehicle Miles Traveled (millions)

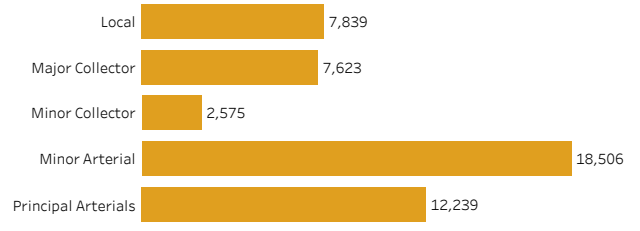
Vehicle Miles Traveled by Location

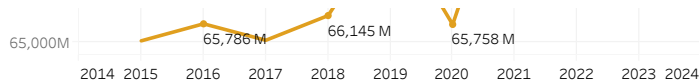


Vehicle Miles Traveled




Vehicle Miles Traveled by Road Type



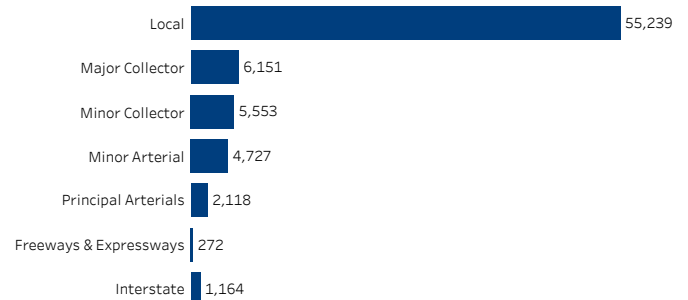


Public Road Length (miles)

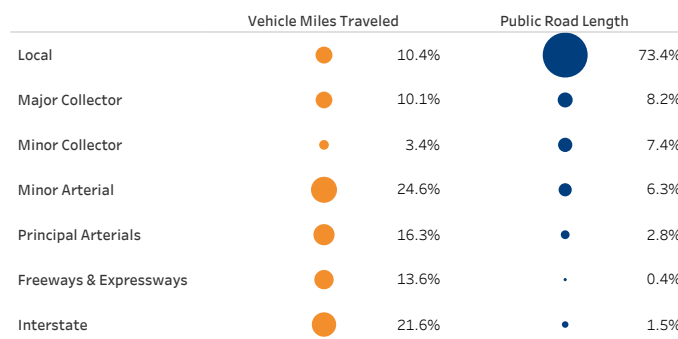
Public Road Length by Road Location



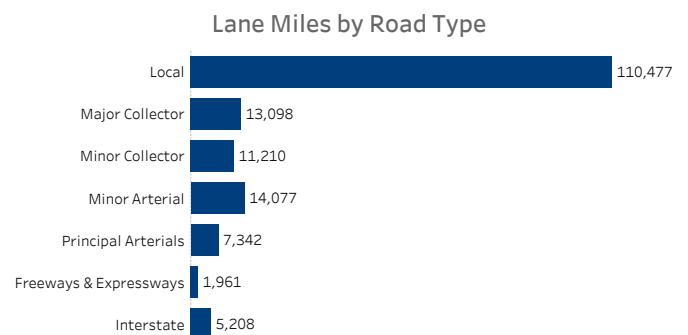
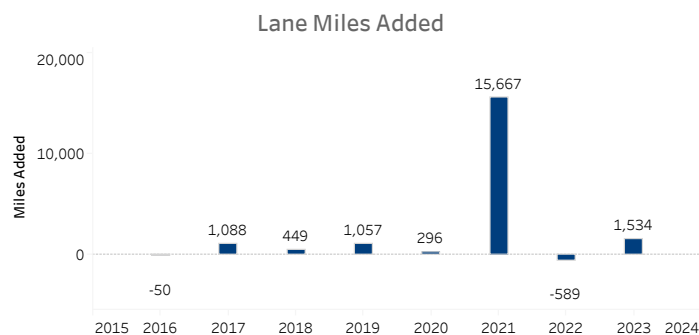
Public Road Length by Road Type



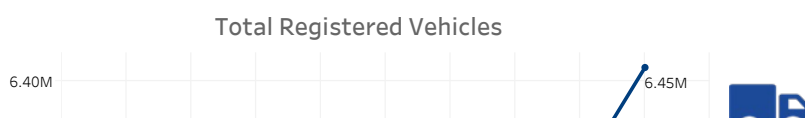
Vehicle Miles Traveled & Public Road Length (percent)

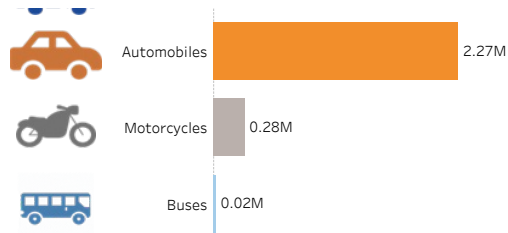
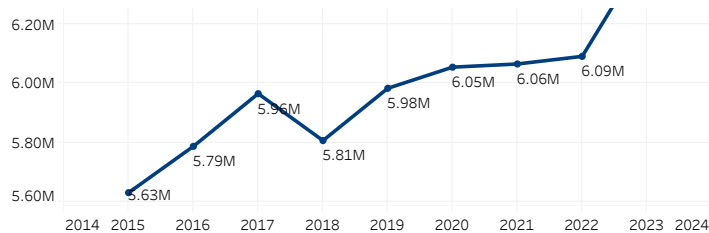


Public Road Lane Miles (miles)



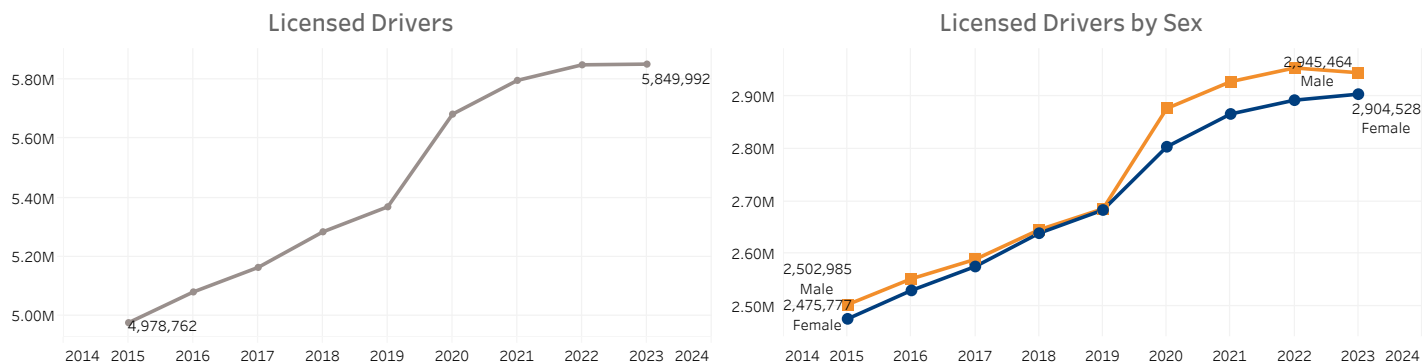
Registered Vehicles (millions)





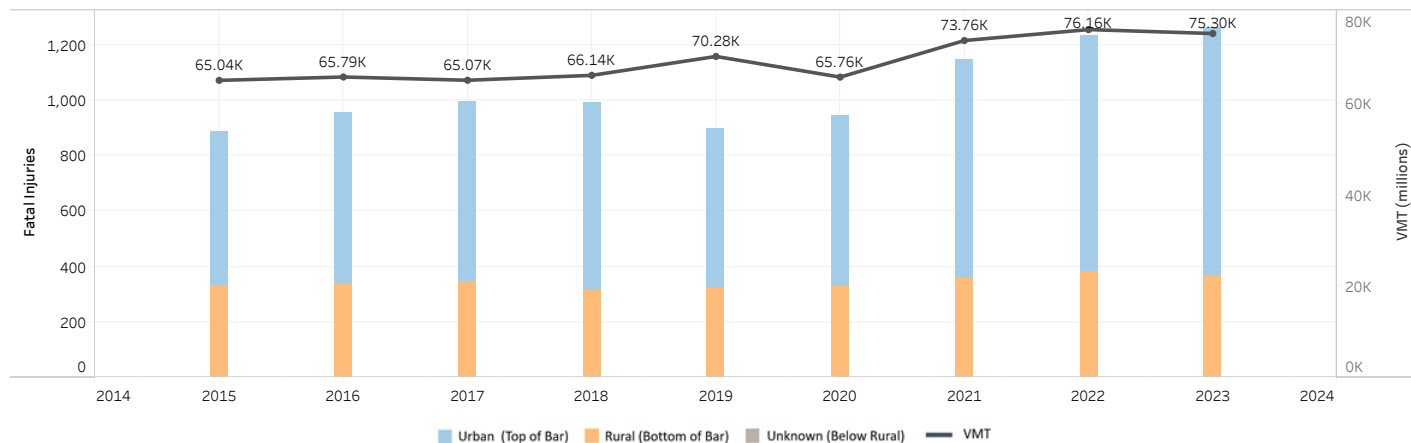
Licensed Drivers

(millions)



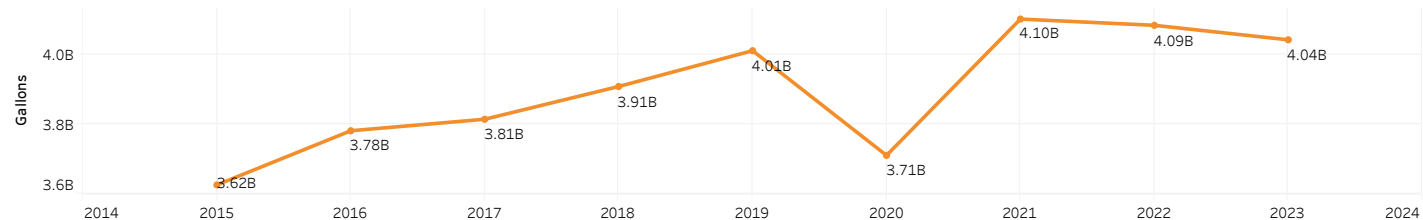
Vehicle Crash Fatalities

(thousands)



Motor Fuel Consumption

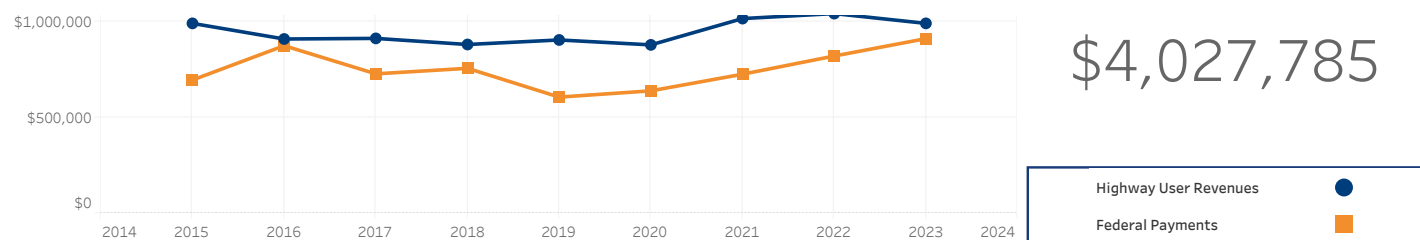
(billions)



Highway Funding Revenue

(thousands)





Highway Funding Expenditures

(thousands)

