

Highway Statistics Series: State Statistical Abstracts

(To view any chart in a table format, tab to the visual and select enter)



State
Alabama

Year
2023



Population

5,108,468

1.5% of national



Vehicle Miles Traveled

72,289,000,000

4.1% of national



Land Area (sq. miles)

50,651

1.4% of national



Public Road Length (miles)

100,223

3.0% of national



Public Road Lane Miles

209,804

2.8% of national



Motor Fuel Use (thousand gallons)

4,207,746

2.3% of national



Licensed Drivers

4,087,885

1.8% of national



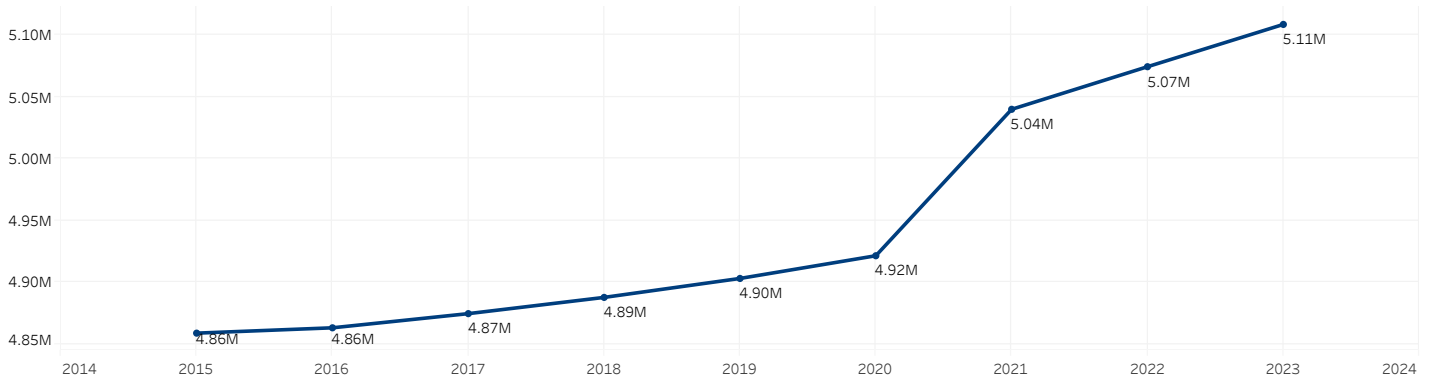
Registered Vehicles

5,446,619

2.0% of national

Population

(millions)



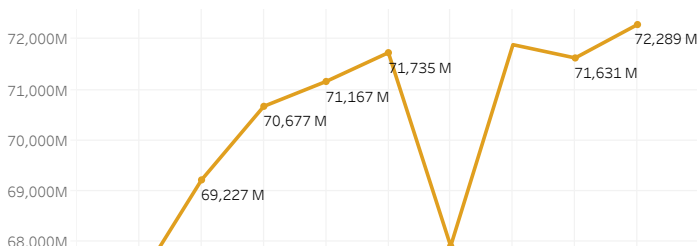
Vehicle Miles Traveled

(millions)

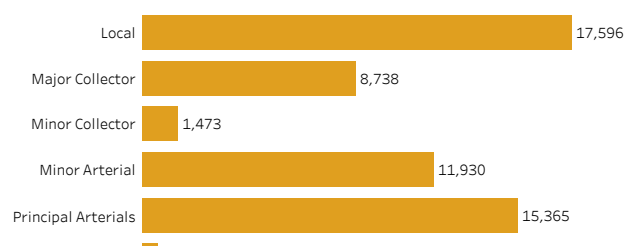
Vehicle Miles Traveled by Location



Vehicle Miles Traveled

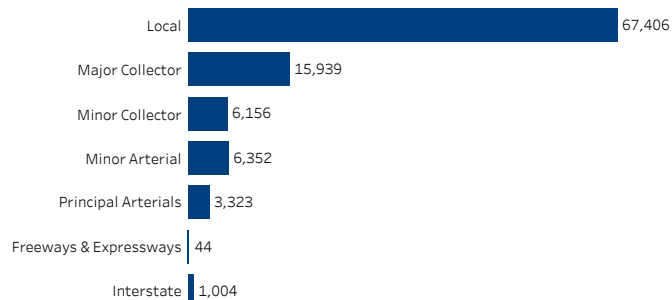


Vehicle Miles Traveled by Road Type



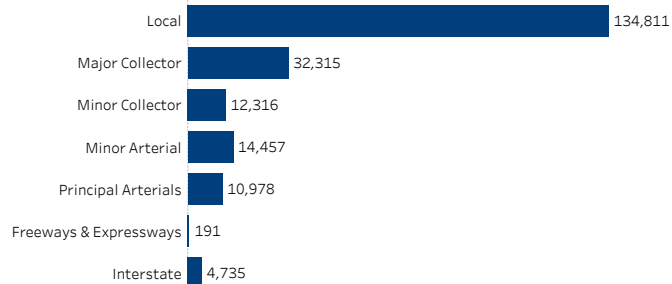


Public Road Length by Road Location



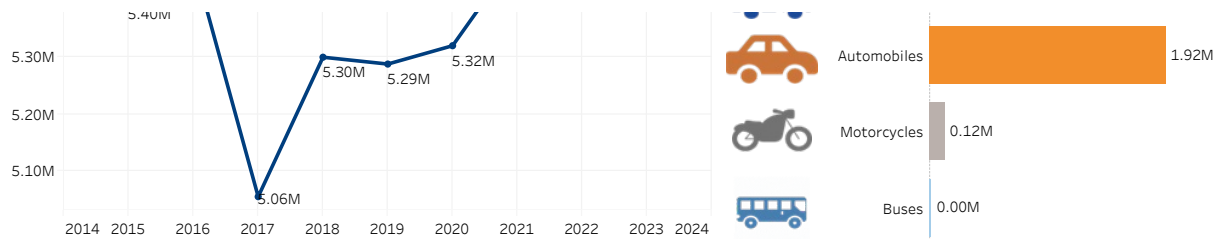
	Vehicle Miles Traveled		Public Road Length	
Local		24.3%		67.3%
Major Collector		12.1%		15.9%
Minor Collector		2.0%		6.1%
Minor Arterial		16.5%		6.3%
Principal Arterials		21.3%		3.3%
Freeways & Expressways		0.9%		0.0%
Interstate		22.9%		1.0%

Lane Miles Added



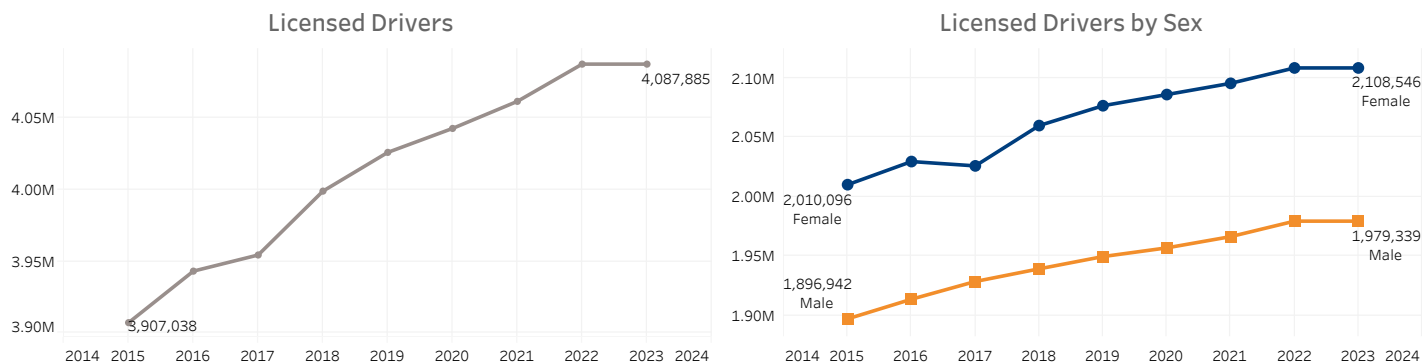
Total Registered Vehicles





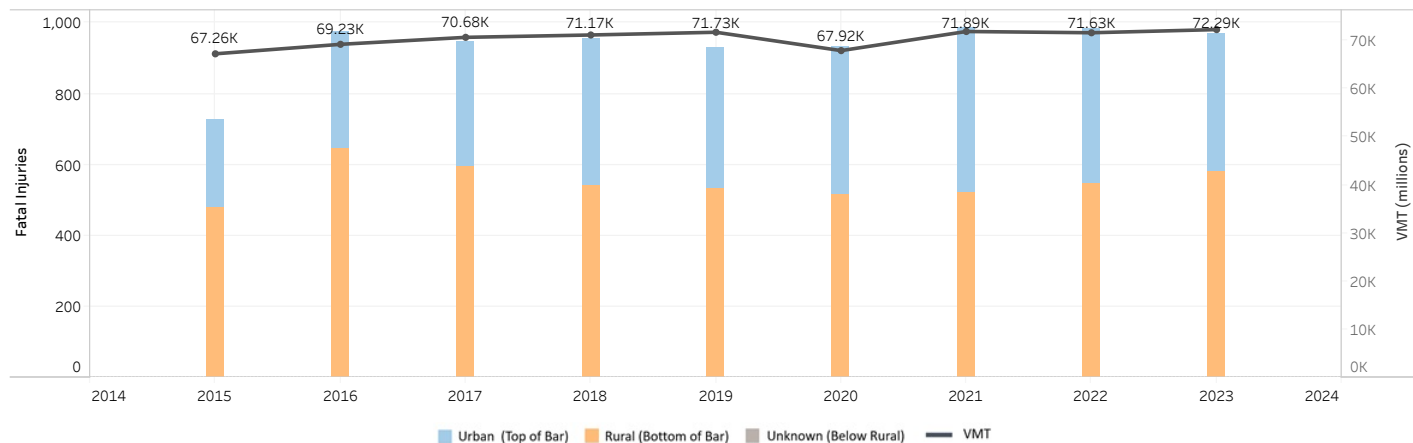
Licensed Drivers

(millions)



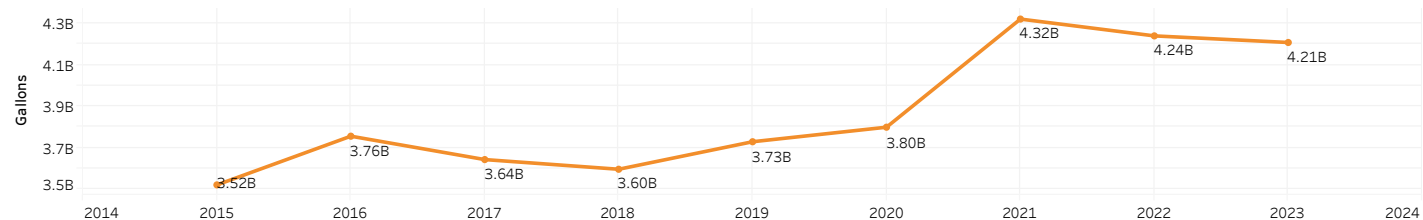
Vehicle Crash Fatalities

(thousands)



Motor Fuel Consumption

(billions)

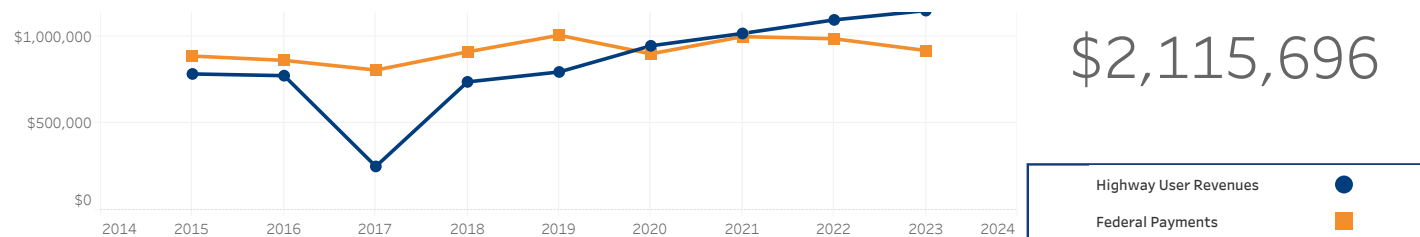


Highway Funding Revenue

(thousands)

Highway Funding Revenue by Type

Total Highway Funding Revenue



Highway Funding Expenditures

(thousands)

