



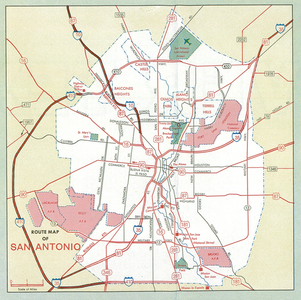

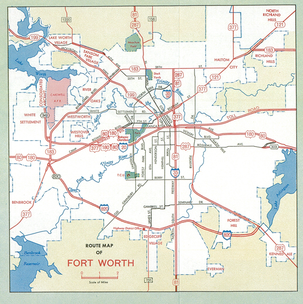

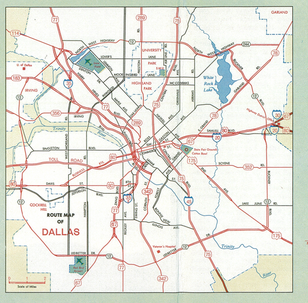

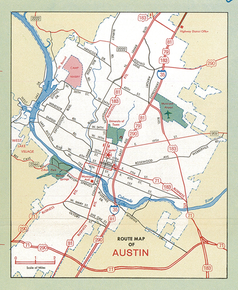



MILEAGE CHART

All distances are computed over the shortest US and State routes only. No Farm-to-Market road mileage is used in the computation of this chart.

	Abilene	Amarillo	Austin	Beaumont	Big Bend Nat'l Park	Big Spring	Brownsville	Brownwood	Bryan	Corpus Christi	Dallas	El Paso	Fort Stockton	Fort Worth	Galveston	Gonzales	Greenville	Houston	Junction	Laredo	Lubbock	Lufkin	Marshall	McAllen	Mineral Wells	Mexico City via Laredo	Mexico City via Eagle Pass	Mexico City via Nuevo Laredo	Mexico City via Reynosa	Mexico City via Matamoros	Odessa	Orange	Palestine	Paris	Pecos	Port Arthur	San Angelo	San Antonio	Sherman	Temple	Texarkana	Tyler	Victoria	Waco	Wichita Falls
Abilene		268	214	428	390	107	228	525	75	343	263	519	105	391	659	195	183	363	197	276	440	418	592	840	253	344	348	602	149	403	142	590	383	629	230	398	431	407	166	124	380	592	335	515	279	192	486	754	303	433	975	543	109	313	196	348	499	216	529	102	211	395	79	544	362	47	112	362	129	310	220	403	261	250	231	490	1707	1685	1860	2108	1593	1600	2072	1790	1955	1967	1890	1267	1512	1838	1901	2069	1940	2019	1718	1869	1611	2059	2042	2011	1811	1158	1423	963	1076	1264	1212	630	1096	1021	793	1160	1435	1196	1136	1223	1018	1208	988	1028	833	1306	1107	1206	691	1159	1130	1376	977	1145	1178	1154	950	1087	1066	889	1174	1349	1110	1168	1235	1094	1220	1057	981	747	1252	1176	1236	889	1150	1128	1346	1044	1253	1132	1119	1152	1113	1133	1053	1241	1303	1064	1235	1302	1310	1287	1165	995	949	1257	1323	1091	1215	1185	1181	1449	998	1130	1268	1238	756	1122	1075	849	1195	1439	1200	1189	1256	1074	1241	1042	1054	837	1332	1161	1260	695	1185	187	258	344	591	253	60	227	221	426	493	350	282	86	318	366	553	400	504	250	441	144	510	502	583	276	1549	1257	1188	1142	1278	454	657	274	26	717	561	472	391	191	323	294	866	622	327	363	93	286	114	416	424	618	123	189	461	374	2134	1102	1171	1279	1156	617	1955	283	470	179	169	622	390	486	223	109	346	107	723	485	132	176	204	112	152	307	409	423	25	100	475	179	1990	1116	1156	1223	1170	444	1955	143	288	407	298	296	664	395	629	265	252	489	105	728	297	137	97	347	55	295	383	528	391	188	117	601	184	1995	1259	1275	1342	1296	455	301	241	327	402	650	191	134	620	293	498	515	424	208	54	392	440	611	474	562	260	417	203	384	576	559	350	1475	1250	1164	1118	1254	741	676	518	529	445	656	260	117	703	552	458	382	182	307	293	852	608	318	362	76	288	100	402	410	409	124	205	447	365	2120	1088	1157	1265	1142	604	19	186	313	662	91	309	212	459	301	87	493	98	294	361	258	408	164	226	290	421	308	372	98	320	185	387	403	456	200	1675	1125	1067	1037	1151	132	485	321	363	206	472	247	313	73	287	404	304	278	188	167	144	275	570	226	269	336	244	321	199	120	152	398	291	357	239	251	832	908	899	966	934	349	313	257	376	380	299	217	232	111	283	407	304	278	68	145	84	333	376	227	322	303	128	163	116	233	467	278	68	145	84	333	376	227	322	303	128	163	116	278	458	225	194	643	385	532	244	155	392	95	718	506	127	161	250	77	198	349	455	418	86	61	521	174	1985	1162	1202	1269	1216	445	209	46	102	319	211	342	303	128	163	116	338	606	124	212	521	421	234	244	157	74	298	687	299	359	161	344	124	237	186	504	243	342	221	320	1955	864	933	1083	918	446	238	252	395	497	224	334	117	363	180	415	298	186	429	102	252	522	293	437	123	90	297	95	626	385	89	156	241	141	189	221	332	352	166	189	405	121	1893	1067	1079	1146	1100	344	278	100	196	418	269	221	180	160	35	244	128	203	141	225	287	414	525	242	620	178	294	486	138	553	388	115	85	429	166	377	290	494	209	309	290	581	91	1820	1250	1241	1269	1276	302	432	245	182	376	431	232	342	118	239	275	233	407	204

Example: El Paso to Orange 866 miles

Litho in U.S.A. 3457

Official Texas Highway Travel Map

The Official Texas Highway Travel Map is published annually by the Texas Highway Department in the interest of the general public. Special efforts have been made in compiling data to show a maximum amount of information in the most legible manner.

All distances are listed to the nearest mile. Highway Department Official County Maps are available at Austin at a nominal cost and should be referred to for fractional mileage and other detailed information. As a rule, mileage between points is measured from a courthouse, post office, or center of the business district, but in some cases, a major traffic circle or junction is used. Red mileage figures are computed along the shortest highway routes between red triangles. The city insets are not intended to serve as detailed city maps but to assist cross-country motorists in traveling through these larger metropolitan areas.

Limited space necessitates omission of certain data, including some of the important smaller communities; however, villages located at junctions are listed, and all county seats are shown. Only those Farm and Ranch to Market roads that connect arterial highways and communities are shown. The major streams and public lakes of Texas are indicated. Elevations are listed for all county seats. The legend should be referred to and used as a key to the various symbols and information reflected on this map.

Texas Highway Tourist Bureaus

Location	Address	Phone
Anthony	Interstate Highway 10	WA 6-2311
Denison	U.S. Highways 75 and 69, north	HO 5-5077
Gainesville	Interstate Highway 35, north	HO 5-2301
Laredo	U.S. Highways 81 and 83, north	RA 3-4701
Orange	Interstate Highway 10, east	TU 3-9416
Texarkana	U.S. Highway 67, west	793-2921
Weskan	U.S. Highway 80, east	MU 7-3378
Wichita Falls	U.S. Highways 277, 281, 287, north	723-7931

Texas Department of Public Safety Offices

Location	Phone No.	Address
Headquarters	HO 5-5471	5805 North Lamar, Austin
Abilene	OR 4-7248, OR 4-7249	3064 Butternut Street
Amarillo	OR 3-3723	2200 East 10th Avenue
Austin	HO 5-7611	5605 Addins
Beaumont	TE 6-4728	1899 Booth (U.S. 90 Freeway)
Corpus Christi	TU 2-8855	1402 South Port Street
Dallas	RI 1-7211	1756 N. East Northwest Highway
Fort Worth	JE 6-0025	324 Rand Street
Harlingen	OA 3-7160, OA 3-7161	304 East Monroe
Houston	OX 4-2374	6005 Airline Freeway
Lubbock	SW 4-4504	4010 Avenue R
Midland	MU 2-7921	3701 North Big Spring Street
San Angelo	AS 3-7327	Tom Green County Courthouse
San Antonio	WA 4-4201	722 Bayborn Drive
Tyler	LY 2-7327	600 North Glenwood Blvd.
Waco	PL 3-7221	3316 Franklin Avenue
Wichita Falls	723-4564, 723-4565	1412 Beverly Drive
		AX 3-3353

Texas Highway District Offices

Location	Dist. No.	Phone	Address
Abilene	(8)	OR 3-3761	Box 150
Amarillo	(4)	OR 6-8238	Box 2708
Atlanta	(19)	OW 6-2585	Box 231
Austin	(14)	HO 5-7617	Box 797
Beaumont	(20)	TW 3-2911	Box 3190
Brownwood	(23)	MI 3-4391	Box 631
Bryan	(17)	TA 3-0131	Box 511
Childress	(25)	WE 7-2571	Box 829
Corpus Christi	(16)	TE 5-9351	Box 7058
Dallas	(18)	DA 1-6421	Box 3067
Del Rio	(22)	FT 5-5431	Drawer 98
El Paso	(24)	FR 8-4334	Box 10278
Ft. Worth	(2)	WA 4-1711	Box 6868
Houston	(12)	UN 9-4571	Box 1286
Lubbock	(5)	SW 4-8411	Box 771
Lufkin	(11)	NE 4-4433	Box 280
Odessa	(6)	FE 3-0501	Box 3389
Paris	(1)	SU 4-4311	Box 178
Pharr	(21)	ST 7-2771	Drawer EE
San Angelo	(7)	AS 3-1436	Box 1841
San Antonio	(15)	OX 6-1110	Box 3250
			Brenon Hill Station
Tyler	(10)	LY 2-7327	Box 2031
Waco	(9)	PL 3-4561	Drawer 1379
Wichita Falls	(3)	76 7-8361	Box 660
Yoakum	(13)	AX 3-3353	Box 351

Tourist information, descriptive literature, or specific data relative to the Highway System may be obtained by writing directly to the Texas Highway Department, Austin 14, Texas.

INDEX

COUNTIES

NAME OF COUNTY SEAT FOLLOWS COUNTY NAME

Anderson (Palestine) I-13
Andrews (Andrews) D-3
Angelina (Lufkin) K-14
Aransas (Rockport) P-16
Archer (Archer City) G-10
Armstrong (Claude) C-6
Atascosa (Jourdanton) P-12
Austin (Bellville) L-13
Bailey (Muleshoe) E-3
Bandera (Bandera) M-11
Bastrop (Bastrop) L-12
Baylor (Seymour) F-8
Bee (Beeville) P-13
Bell (Belton) J-11
Bexar (San Antonio) N-12
Blanco (Johnson City) L-11
Borden (Gail) G-5
Bosque (Meridian) J-10
Bowie (New Boston) H-18
Brazoria (Angleton) M-15
Brazos (Bryan) K-12
Brewster (Alpine) L-4
Briscoe (Silverton) D-6
Brooks (Falfurrias) R-13
Brown (Brownwood) J-8
Burleson (Caldwell) L-12
Burnet (Burnet) K-11
Caldwell (Lockhart) L-12
Calhoun (Port Lavaca) O-14
Callahan (Baird) H-8
Cameron (Brownsville) S-15
Camp (Pittsburg) I-17
Carson (Panhandle) C-6
Cass (Linden) I-18
Castro (Dimmitt) E-4
Chambers (Anahuac) L-15
Cherokee (Rusk) I-16
Childress (Childress) D-8
Clay (Henrietta) F-9
Cochran (Morton) E-3
Coke (Robert Lee) H-6
Coleman (Coleman) J-8
Collin (McKinney) G-14
Collingsworth (Wellington) C-8
Colorado (Columbus) M-13
Comal (New Braunfels) M-12
Comanche (Comanche) J-8
Concho (Paint Rock) I-6
Cooke (Gainesville) F-11
Coryell (Gatesville) J-10
Cottle (Paducah) D-8
Crane (Crane) E-1
Crockett (Ozona) K-4
Crosby (Crosbyton) D-5
Culberson (Van Horn) H-1
Dallam (Dalhart) A-4
Dallas (Dallas) H-14
Dawson (Lamesa) E-5
Deaf Smith (Hereford) D-3
Delta (Cooper) H-16
Denton (Denton) G-13
DeWitt (Cuero) O-12
Dickens (Dickens) E-7
Dimmit (Carrizo Springs) R-11
Donley (Clarendon) C-7
Duval (San Diego) R-12
Eastland (Eastland) I-8
Ector (Odessa) E-2
Edwards (Rocksprings) L-7
Ellis (Waxahachie) H-13
El Paso (El Paso) A-1
Erath (Stephenville) I-9
Falls (Marlin) J-12
Fannin (Bonham) G-17
Fayette (La Grange) L-13
Fisher (Roby) G-5
Floyd (Floydada) D-5
Foard (Crowell) F-8
Fort Bend (Richmond) M-14
Franklin (Mount Vernon) H-17
Freestone (Fairfield) J-13
Frio (Pearsall) P-11
Gaines (Seminole) E-4
Galveston (Galveston) N-15
Garza (Post) F-6
Gillespie (Fredericksburg) L-9
Glasscock (Garden City) G-3
Goliad (Goliad) O-13
Gonzales (Gonzales) L-13
Gray (Pampa) C-6
Grayson (Sherman) G-16
Gregg (Longview) I-17
Grimes (Anderson) K-13
Guadalupe (Seguin) M-12
Hale (Plainview) D-4
Hall (Memphis) C-7
Hamilton (Hamilton) J-10
Hansford (Spearman) B-6
Hardeman (Quanah) F-8
Hardin (Kountze) K-15
Harris (Houston) L-14
Harrison (Marshall) I-18
Hartley (Channing) A-5
Haskell (Haskell) G-7
Hays (San Marcos) M-11
Hemphill (Canadian) B-7
Henderson (Athens) I-16
Hidalgo (Edinburg) S-14
Hill (Hillsboro) I-12
Hockley (Levelland) E-3
Hood (Granbury) I-10
Hopkins (Sulphur Springs) H-17
Houston (Crockett) K-14
Howard (Big Spring) G-4
Hudspeth (Sierra Blanca) H-2
Hunt (Greenville) H-16
Hutchinson (Stinnett) B-6
Irion (Mertzon) I-5
Jack (Jacksboro) G-10
Jackson (Edna) O-14
Jasper (Jasper) L-16
Jeff Davis (Fort Davis) K-3
Jefferson (Beaumont) L-17
Jim Hogg (Hebbronville) R-13
Jim Wells (Alice) R-14
Johnson (Cleburne) I-11
Jones (Anson) G-7
Karnes (Karnes City) O-12
Kaufman (Kaufman) H-14
Kendall (Boerne) M-11
Kenedy (Sarita) S-13
Kent (Jayton) F-6
Kerr (Kerrville) L-10
Kimble (Junction) K-8
King (Guthrie) F-7
Kinney (Brackettville) P-10
Kleberg (Kingsville) R-14
Knox (Benjamin) F-7
Lamar (Paris) H-17
Lamb (Littlefield) E-4
Lampasas (Lampasas) J-11
La Salle (Cotulla) P-11
Lavaca (Hallettsville) O-13
Lee (Giddings) L-12
Leon (Centerville) J-13
Liberty (Liberty) L-15
Limestone (Groesbeck) I-13
Lipscomb (Lipscomb) B-6
Live Oak (George West) Q-13
Llano (Llano) K-10
Loving (Mentone) D-1
Lubbock (Lubbock) E-5
Lynn (Tahoka) E-5
McCulloch (Brady) K-8
McLennan (Waco) J-12
McMullen (Tilden) Q-11
Madison (Madisonville) K-13
Marion (Jefferson) I-18
Martin (Stanton) F-4
Mason (Mason) K-9
Matagorda (Bay City) N-14
Maverick (Eagle Pass) Q-10
Medina (Hondo) M-11
Menard (Menard) K-8
Midland (Midland) F-3
Milam (Cameron) K-12
Mills (Goldthwaite) J-9
Mitchell (Colorado City) G-5
Montague (Montague) F-10
Montgomery (Conroe) L-14
Moore (Dumas) B-4
Morris (Daingerfield) H-18
Motley (Matador) E-7
Nacogdoches (Nacogdoches) I-17
Navarro (Corsicana) I-14
Newton (Newton) K-17
Nolan (Sweetwater) G-6
Nueces (Corpus Christi) R-14
Ochiltree (Perryton) B-5
Oldham (Vega) C-3
Orange (Orange) L-18
Palo Pinto (Palo Pinto) I-9
Panola (Carthage) I-17
Parker (Weatherford) I-10
Parmer (Farwell) E-3
Pecos (Fort Stockton) J-3
Polk (Livingston) K-16
Potter (Amarillo) C-5
Presidio (Marfa) K-3
Rains (Emory) H-16
Randall (Canyon) C-5
Reagan (Big Lake) I-4
Real (Leakey) M-9
Red River (Clarksville) G-18
Reeves (Pecos) H-3
Refugio (Refugio) O-14
Roberts (Miami) C-6
Robertson (Franklin) K-13
Rockwall (Rockwall) H-15
Runnels (Ballinger) I-6
Rusk (Henderson) I-17
Sabine (Hemphill) K-17
San Augustine (San Augustine) K-17
San Jacinto (Coldspring) L-15
San Patricio (Sinton) P-14
San Saba (San Saba) K-9
Schleicher (Eldorado) K-5
Scurry (Snyder) G-5
Shackelford (Albany) H-7
Shelby (Center) J-16
Sherman (Stratford) B-5
Smith (Tyler) I-16
Somervell (Glen Rose) I-10
Starr (Rio Grande City) S-12
Stephens (Breckenridge) I-8
Sterling (Sterling City) G-4
Stonewall (Aspermont) G-7
Sutton (Sonora) K-6
Swisher (Tulia) D-6
Tarrant (Fort Worth) H-14
Taylor (Abilene) H-7
Terrell (Sanderson) K-3
Terry (Brownfield) E-4
Throckmorton (Throckmorton) G-8
Titus (Mount Pleasant) H-18
Tom Green (San Angelo) I-5
Travis (Austin) L-12
Trinity (Groveton) K-16
Tyler (Woodville) K-17
Upshur (Gilmer) I-18
Upton (Rankin) H-4
Uvalde (Uvalde) P-10
Val Verde (Del Rio) P-9
Van Zandt (Canton) I-15
Victoria (Victoria) O-13
Walker (Huntsville) K-14
Waller (Hempstead) L-14
Ward (Monahans) H-3
Washington (Brenham) L-13
Webb (Laredo) R-11
Wharton (Wharton) N-14
Wheeler (Wheeler) B-7
Wichita (Wichita Falls) F-9
Wilbarger (Vernon) F-8
Willacy (Raymondville) S-14
Williamson (Georgetown) K-12
Wilson (Floresville) O-12
Winkler (Kermit) E-2
Wise (Decatur) G-12
Wood (Quitman) I-17
Yoakum (Plains) E-3
Young (Graham) H-8
Zapata (Zapata) R-11
Zavala (Crystal City) P-10

CITIES AND TOWNS

COUNTY SEATS ARE LISTED IN CAPITAL LETTERS

—A—
Abbott H-13
Abernathy D-5
Abilene H-7
Ace K-14
Ackerly G-5
Acton I-10
Adamsville I-9
Addicks M-14
Addison H-14
Adkins O-12
Adrian C-4
Agua Dulce P-14
Aiken I-17
Alamo S-14
Alanreed B-5
ALBANY H-8
Alba I-17
Albert I-9
Alcoa I-12
Aldine M-14
Aledo I-10
Alexander I-9
Alfred P-16
Algoa O-14
Alice R-14
Allamoore J-3
Allen H-14
Allenfarm I-13
Allison D-5
Alma I-12
Alpine L-4
Alstyne G-14
Altair O-14
Alto I-16
Alton S-14
Alvarado I-11
Alvin M-15
Amarillo C-5
Amaya K-14
Ames K-14
Anahuac L-15
Anderson J-13
Andrews D-3
Angleton M-15
Angus I-13
Anna G-14
Annetta H-13
Annona I-18
Anson G-7
Anthony A-1
Anton E-5
Appleby K-14
Aquilla I-11
Aransas Pass P-15
Arcadia K-14
Archer City G-10
Arcola M-14
Argo H-14
Arlington H-14
Armstrong C-6
Arp I-17
Arrowhead Park C-5
Arthur City H-18
Asherton R-11
Aspermont G-7
Atascosa P-12
Athens I-16
Atlanta I-18
Aubrey H-13
Aurora I-10
Austin L-12
Austwell P-14
Avalon I-14
Avery H-18
Avinger I-18
Axtell J-12
Azle H-13
—B—
Bacliff N-15
Bailey H-18
Bailey's Prairie M-15
Baird H-8
Balch Springs H-14
Balcones Heights N-12
Ballinger I-6
Balmorhea J-3
Bandera M-11
Bangs I-8
Banquete P-14
Barksdale L-9
Barnhart H-4
Barry I-14
Bartlett K-11
Bartonville H-12
Bastrop L-12
Batesville P-11
Bay City N-14
Baytown L-15
Beach City L-15
Beasley M-14
Beaumont L-17
Beckville I-17
Bedias K-13
Bedford H-14
Bee Cave L-11
Beeville P-13
Bellaire M-14
Bellevue G-10
Bellmead J-12
Bells H-14
Bellville L-13
Belton J-11
Benavides R-12
Benbrook I-13
Benjamin F-7
Berclair O-13
Berryville I-16
Bertram K-11
Beverly Hills J-12
Bevil Oaks L-15
Big Lake I-4
Big Sandy I-17
Big Spring G-4
Big Wells Q-11
Bigfoot P-11
Bishop R-14
Blackwell G-5
Blanco L-11
Blanket I-8
Bleiblerville M-13
Blessing O-14
Blooming Grove I-13
Blossom I-18
Blue Mound H-13
Bluegrove F-8
Blum I-11
Boerne M-11
Bogata H-18
Bolivar M-14
Bonham G-17
Bonney M-15
Booker B-6
Borger B-5
Bovina D-4
Bowie G-12
Boyd H-13
Brackettville P-10
Brady K-8
Brandon I-13
Brazoria M-15
Breckenridge I-8
Bremond J-12
Brenham L-13
Briaroaks M-14
Bridge City L-16
Bridgeport H-12
Broaddus K-16
Brookeland L-16
Brookshire M-14
Brownfield E-4
Brownsboro I-16
Brownsville S-15
Brownwood J-8
Bruceville J-12
Bryan K-12
Bryson I-11
Buchanan Dam K-11
Buckholts J-12
Buda L-11
Buffalo K-13
Bula C-5
Bullard I-17
Bulverde M-12
Buna K-16
Bunker Hill Village M-14
Burkburnett F-9
Burke K-14
Burleson H-14
Burnet K-11
Burton L-13
Byers F-8
—C—
Caddo Mills H-15
Caldwell L-13
Calhoun O-14
Callisburg G-12
Cameron K-12
Camp Wood P-9
Campbell H-15
Canadian B-7
Caney City K-16
Canton I-15
Canyon C-5
Carbon I-9
Carlsbad H-3
Carmine L-12
Carrizo Springs R-11
Carrollton H-14
Carthage I-17
Cashion Community H-14
Cason I-18
Castle Hills N-12
Castroville M-11
Cat Spring L-13
Cayuga I-14
Cedar Hill H-14
Cedar Lane O-14
Cedar Park K-12
Celeste H-15
Celina G-14
Center K-16
Centerville J-13
Chandler I-16
Channelview M-15
Channing A-5
Chapman Ranch P-14
Charlotte P-12
Chester K-16
Chico G-12
Childress D-8
Chillicothe F-8
China M-15
China Grove N-12
Chireno K-16
Christine P-10
Cibolo N-12
Cisco H-8
Clarendon C-7
CLARKSVILLE G-18
Claude C-6
Clear Lake City M-14
Cleburne I-11
Cleveland L-14
Clifton J-12
Clint K-2
Clute N-15
Clyde H-8
Coahoma G-5
Cockrell Hill H-14
Coldspring L-15
Coleman J-8
College Station K-12
Colleyville H-14
Collinsville G-13
Colmesneil K-16
Colorado City G-5
Columbus M-13
Comanche J-8
Combes P-14
Combine H-14
Comfort L-10
Commerce H-16
Concepcion Mission P-14
Concho I-6
Conroe L-14
Converse N-12
Cooper H-16
Coppell H-14
Copperas Cove J-11
Copper Canyon H-13
Corinth H-13
Corpus Christi P-14
Corrigan K-15
Corsicana I-14
Cotton Center E-4
Cottonwood I-14
Cottonwood Shores L-12
Cotulla P-11
Coupland K-12
Cove K-16
Covington K-13
Crandall I-14
Crane E-1
Cranfills Gap J-10
Crawford J-11
Creedmoor L-12
Cresson I-10
Crockett K-14
Crosbyton D-5
Cross Plains I-8
Crowell F-8
Crowley I-13
Crystal City P-10
Cuero O-13
Cumby H-17
Cuney K-14
Cushing I-14
Cut and Shoot L-14
Cuthand K-14
Cypress M-14
—D—
Daingerfield H-18
Daisetta L-15
Dalhart A-4
DALLAS H-14
Dalworthington Gardens H-14
Damon N-15
Danbury N-15
Darrouzett B-6
Dawson I-12
Dayton L-15
Deanville L-13
Decatur G-12
Deer Park M-15
De Kalb H-17
Del Rio P-9
Delmita S-14
Denison G-16
Denton G-13
De Soto H-14
Detroit H-17
Devers M-15
Devine O-12
Dew I-16
Dexter G-13
Diboll K-15
Dickens E-7
Dickinson M-15
Dilley P-11
Dimmitt E-4
Dodd City H-17
Domino P-14
Donna S-14
Doole K-14
Dorchester H-14
Double Oak H-13
Douglassville I-18
Dozier C-5
Driscoll P-14
Dublin I-9
Dumas B-4
Duncanville H-14
Dundee F-8
Dunlay P-11
Dunn G-5
Durango P-10
Durant H-17
Eagle Lake N-13
Eagle Pass Q-10
Early I-6
Earth E-3
East Bernard N-13
Eastland I-8
Easton I-13
Ector H-17
Edcouch S-14
Eden J-6
Edgecliff H-14
Edgewood I-15
Edinburg S-14
Edmonson E-4
Edna O-14
Egypt N-14
El Campo N-13
El Lago M-14
El Paso A-1
Elbert I-8
Eldorado K-6
Electra F-9
Elgin L-12
Elkhart I-16
Ellinger N-13
Elmendorf N-12
Elmo H-14
Elsa S-14
Emhouse I-14
Emory H-16
Encinal Q-11
Encino S-14
Ennis I-14
Escobares Q-11
Estelline D-8
Euless H-14
Eureka J-13
Evadale K-16
Evant I-11
Everman I-13
Fabens J-3
Fairfield J-13
FARMERS BRANCH H-14
Farmersville H-15
Farwell E-3
Fate H-15
Fayetteville L-13
Ferris H-14
Fischer M-12
Flatonia M-13
Florence K-11
Floresville O-12
Flower Mound G-13
Floydada D-5
Follett B-6
Forest I-16
Forney H-14
Forsan G-4
Fort Davis K-3
Fort Hancock J-3
FORT STOCKTON J-3
FORT WORTH I-13
Franklin K-13
Frankston I-16
Fredericksburg L-9
Freeport N-15
Freer Q-12
Friendswood N-15
Friona C-3
Frisco G-14
Fritch B-5
Fruitvale I-15
Fulshear M-14
Fulton P-15
Gail G-5
Gainesville G-12
Galena Park M-15
GALVESTON N-15
Ganado N-13
Garden City G-3
Garden Ridge M-12
Garland H-14
Garrison K-16
Gary I-16
Gatesville J-10
Georgetown K-12
George West Q-13
Gholson I-12
Giddings L-12
Gilchrist N-15
Gilmer I-18
Girard H-8
Girvin I-3
Gladewater I-17
Glen Rose I-10
Glenn Heights H-14
Godley H-13
Goldsmith G-4
Goldthwaite J-9
Goliad O-13
Gonzales L-13
Gordon I-9
Goree G-8
Gorman I-9
Graford I-10
Graham H-8
Granbury I-10
Grand Prairie H-14
Grand Saline I-15
Grandfalls I-4
Granger K-12
Granite Shoals K-11
Grapeland K-14
Grapevine H-14
Gratis I-14
Grays Prairie K-14
Greenville H-15
Gregory P-14
Grey Forest I-13
Groesbeck I-13
Groom C-6
Groves L-16
Groveton K-16
Gruver B-4
Gun Barrel City I-15
Gunter G-13
Guthrie F-7
Hagansport I-18
Hale Center E-5
Hallettsville O-13
Hallsburg I-13
Hallsville I-18
Haltom City H-13
Hamilton J-10
Hamlin G-7
Happy C-6
Harker Heights J-11
Harlingen S-14
Hartley A-5
Haskell G-7
Hawkins I-17
Hawley H-8
Hayward Park M-14
Hearne K-13
Heath H-15
Hebbronville R-13
Hedley C-6
Hedwig Village M-14
Helotes N-12
Hemphill K-16
Hempstead L-14
Henderson I-17
Hendrick I-13
Henrietta F-9
Hereford D-3
Hermleigh G-6
Hewitt J-12
Hico I-10
Hidalgo S-14
Higgins B-6
High Island L-16
Highland Park H-14
Hillcrest I-13
Hillsboro I-12
Hilshire Village M-14
Hitchcock M-15
Holland J-12
Holliday I-8
Hondo M-11
Honey Grove H-16
Hooks H-18
Horizon City J-3
Horseshoe Bay K-11
Houston L-14
Howe G-15
Hubbard I-13
Hudson L-16
Hudson Oaks I-10
Hughes Springs I-18
Humble M-14
Hunt M-11
Hunters Creek Village M-14
Huntington K-16
Huntsville K-14
Hurst H-14
Hutchins H-14
Hutto K-12
Idalou E-5
Impact H-3
Industry L-13
Ingleside P-14
Ingram M-11
Iola K-13
Iowa Park F-9
Iraan I-3
Iredell I-10
Irving H-14
Italy H-14
Itasca I-13
Jacinto City M-14
Jacksboro G-10
Jacksonville I-16
Jamaica Beach N-15
Jarrell K-12
Jasper L-16
Jayton F-6
Jean P-11
Jefferson I-18
Jersey Village M-14
Jewett J-13
Joaquin I-16
Johnson City L-11
Jolly G-10
Jones Creek N-15
Jonesboro J-12
Josephine H-14
Joshua I-13
Jourdanton P-12
Junction K-8
Justin H-13
Karnack I-18
Karnes City O-12
Katy M-14
Kaufman H-14
Keene I-13
Kelly Air Force Base N-12
Kemah M-15
Kemp H-14
Kendleton M-14
Kenedy O-12
Kenefick I-16
Kennard K-16
Kennedale I-13
Kerens I-14
Kerrville L-10
Kilgore I-17
Killeen J-11
Kingsbury K-12
Kingsland K-11
Kingsville R-14
Kirbyville K-16
Kirvin I-13
Klondike H-18
Knippa P-10
Knox City F-7
Kosse J-13
Kountze K-16
Kress E-7
Krum H-13
Kyle L-11
La Coste N-12
La Feria S-14
La Grange L-13
La Grulla R-12
La Joya S-13
La Marque N-15
La Pryor Q-11
La Porte M-15
La Vernia N-12
Lacy-Lakeview J-13
Ladonia I-14
Lago Vista K-11
Lake Dallas G-13
Lake Jackson N-14
Lakeport I-16
Lakeside H-14
Lakeside City F-9
Lakeway K-11
Lamar N-14
Lamesa E-5
Lampasas J-11
Lancaster H-14
Laneville I-17
Langham Park C-5
Lantana I-13
Laredo R-11
Latexo K-14
Lavon G-14
League City N-15
Leakey M-9
Leander K-11
Leary H-18
Lefors B-5
Leon Junction J-13
Leonard H-15
Leroy J-12
Levelland E-3
Lewisville G-13
Lexington L-12
Liberty L-15
Lindale I-16
Linden I-18
Lindsay I-13
Lingleville H-12
Linn Flat I-13
Lipan I-10
Little Elm G-13
Littlefield E-4
Live Oak N-12
Livingston K-16
Llano K-10
Lockhart L-12
Lockney E-6
Log Cabin I-14
Lolita P-14
Lometa J-10
Lone Oak H-15
Lone Star I-18
Longview I-17
Loraine F-6
Lorena J-12
Lorenzo E-6
Los Fresnos S-14
Los Indios S-14
Lott J-12
Lovelady K-14
Loving D-1
Lowry Crossing H-14
Lubbock E-5
Lucas H-15
Lueders H-7
Lufkin K-14
Luling M-12
Lumberton L-15
Lyford S-14
Lyons K-12
Mabank I-15
McAllen S-14
McCamey H-4
McGregor J-12
McKinney G-14
McLean B-6
McLeod I-18
Madisonville K-13
Magnolia L-14
Malakoff I-14
Malone J-13
Manchaca L-11
Manor K-12
Mansfield H-14
Manvel N-15
Marble Falls K-11
Marfa K-3
Marietta I-18
Marion M-12
Markham O-14
Marlin J-12
Marquez K-13
Marshall I-18
Martindale L-12
Mart J-12
Mason K-9
Matador E-7
Matagorda N-14
Mathis P-14
Maud I-18
Mauriceville K-16
Mayflower K-16
Maypearl I-13
Meadow E-4
Meadows Place M-14
Medina M-11
Megargel G-10
Melissa G-14
Memphis C-7
Menard K-8
Mendoza K-14
Mentone D-1
M

Unit 381 Drawer 41 Mar 33

BUREAU OF PUBLIC ROADS
MAP LIBRARY
MAY 7 1963
TEXAS 1963



Welcome to Texas, the Lone Star State. There is much to see and do here. I hope you will visit our historical sites, vacation playgrounds, inland lakes and Gulf Coast beaches—our mountains, plains and piney woods—our cities and towns. The Texas Highway Department will be happy to provide you with any information you may need for your visit. The motto of our State is "Friendship." In this spirit, 10 million fellow Texans join me in the wish that you thoroughly enjoy our superlative natural attractions and rich historical and cultural heritage.

John Connally
Governor of Texas

Yesterday's frontier has become today's fun-tier, a big land overflowing with the stuff memorable vacations are made of.

You may spend your holiday 'mid any type surroundings that suit your fancy—and still be in Texas.

Choose the subtropical Rio Grande Valley or the Gulf Coast-South Texas region, one of the nation's finest winter playgrounds. Here you can swim the year-round, stretch out on a glistening beach under a warm winter sun or enjoy fresh citrus minutes from the tree. Or maybe you would prefer touring the border towns, their roots deep in the past. Or take a charter boat out onto the ocean for a spine-tingling battle with marlin or sailfish.

Prefer forests? Then East Texas is for you. Drive through gently-rolling country, along highways that tunnel through deep woodland. Pitch your camp beside quiet waters and fall asleep to the music of the wind sighing through pine boughs.

Lakes abound throughout the state. But go to Central Texas for some of the most scenic. They are tucked away in the rugged Hill Country, heavily-wooded land renowned as a vast deer park. Flocks of wild turkeys combine to make the region as favored with hunters as with anglers and lovers of scenic beauty.

Move west onto the South Plains, a massive sea of land that supports great herds of cattle, sheep and goats and produces much of the state's oil. Here you may probe crumbling ruins of frontier forts, inspect Indian pictographs or study subterranean magnificence in the region's richly-hued caverns.

If you like mountains then you'll revel in the rugged beauty of the Trans-Pecos region of far west Texas. Try the Chisos (Ghost) Mountains in Big Bend National Park or the oasis-like Davis Mountains for unsurpassed vistas and bracing air—even in warmest summer months. History presses close upon one here with numerous ghost towns, frontier outposts and earliest Spanish missions.

The Texas Panhandle, like the Plains, soothes the eye with its extensive mesas. But it can change suddenly and drop hundreds of feet into the deeply-tinted Palo Duro, most massive canyon on the fun-tier. Indian relics and battlegrounds are on every hand and the feel of the old frontier persists in "boothill" cemeteries and weathered villages.

Cosmopolitan pleasures are available at many places. But perhaps nowhere are they more marked than in North Texas where modern cities rise from the black prairie. Here are fashion centers, museums, amusement parks, swank golf courses, gourmet dining—all in a resort atmosphere.

No doubt you'd like to visit more than one of the fun-tier's many regions. Yet you fear there will be insufficient time. We've thought of that and have provided 63,000 miles of the most modern, safest highways found anywhere. You'll learn you can cover a lot more miles than you thought possible—and do it in great comfort.

We've thought of something else too. To help you plan your vacation the Travel Division of the Texas Highway Department offers full informational services. Write us in Austin.

Should you get here without all the prior planning you'd like, why not stop at one of our eight Tourist Bureaus? Situated at major highway entrances to the state, they're staffed with professional counselors to assist you in a variety of ways. Addresses will be found on the front of this map.

Last year, 9.6 million visitors savored the delights of today's fun-tier. Many of them will be back this year. We hope you'll join them.

TEXAS HIGHWAY COMMISSION



CHARLES F. HAWN
Member



HERBERT C. PETRY, JR.
Chairman

D. C. GREER
State Highway Engineer



HAL WOODWARD
Member

DISCOVER TEXAS...

TODAYS FUN-TIER



1963
TEXAS

This map is produced for free distribution by the Texas Highway Department for travel information only, and is not intended to be used for promotional, commercial, or political purposes.

OFFICIAL HIGHWAY TRAVEL MAP
Prepared for Free Distribution
TEXAS HIGHWAY DEPARTMENT
TRAVEL & INFORMATION DIVISION



EL CAMINO DEL RIO . . . Through ghost towns, between ragged mountains and along the storied Rio Grande winds the River Road, 67 miles of scenic grandeur between Big Bend National Park and Presidio. The highway, completed as FM 170 late in 1961, opens one of Texas' most inaccessible regions.



HOUSTON COLT .45s . . . Texas' first major league baseball club, the National's Colt .45s, will play their second season during 1963. Sports-lovers also have their choice of three professional football teams—Houston Oilers, Dallas Cowboys and Dallas Texans.



SKIING—TEXAS STYLE . . . Skimming the surface of azure waters is but one of the water sports for which Texas is famous.



THE TRAIL BECKONS . . . Texans have lost none of their historic love of the trail. And they're anxious to share its thrill with the "dudes." Modern guest ranches abound in fun-tierland, many of them working spreads where the uninitiated may see a ranch on the move—with plenty of horsepower, of course.



ENTERTAINMENT EXTRAORDINARY . . . Midway between Dallas and Fort Worth lies Six Flags Over Texas, a 40-acre amusement park which draws upon the state's romantic past in offering a brand of fun for everyone. The Astrolift carries you high above Spain, France, Mexico, The Republic of Texas, Confederacy and United States.



DON'T FORGET THE ROD! . . . By all means bring your fishing gear when you vacation in Texas for the season is never closed. Take your pick of fresh water angling on hundreds of lakes or along 3700 streams. Or go for the big ones in the Gulf of Mexico. Charter service is available from scores of ports.



WHERE PIRATES TROD . . . Bask to your heart's content along 624 miles of coastline, mile upon mile of clean-swept sands which may still conceal pirate treasure. Cook-outs are a favorite on Padre Island's dunes and along Galveston Island. And swimming is possible the year-round in Texas' winter playground.



TAKE A BREAK . . . Some 1,000 Safety Rest Areas (roadside parks) and scenic turnouts beckon to the motorist. Barbecue pits and sheltered tables, frequently in some shady glen, are havens for picnickers. And they're great for "stretching your legs" on a long trip.



THE UNHURRIED LIFE . . . Forget the cares of the world encamped under the broad Texas sky, fragrance of pine and the gentle lapping of water your sole companions. Campsites abound in the state's four national forests, like this in Davy Crockett Forest's Ratcliff Park, and in the Big Bend National Park. Thirty-eight state parks also bid the camper welcome.



HIGHLAND GOLF . . . Mountains crown this El Paso course, one of the many that beckon to amateur and pro alike. Actually they come with all manner of backdrop—ocean, forest, lake desert. You name it! Why, Texas has more public golf courses, per capita, than any other state.



SUBTERRANEAN MAJESTY . . . A group of visitors is dwarfed by the intricate magnitude of the Caverns of Sonora, one of myriad caves honeycombing Texas. Those open to the public present awe-inspiring spectacles of form and color.



BRILLIANT TAPESTRY . . . Spring paints hill and meadow with a lavish hand. Special trails are staked out through fields blanketed with bluebonnet, the official state flower, and Indian paintbrush.



ALONG YOUR WAY . . . Interpretive markers, being erected along highways, give the visitor insight into what was as well as what is in Texas. This one is on the site of Camp Ford near Tyler, largest Confederate prisoner of war camp west of the Mississippi.



NEED INFORMATION . . . It's here, in quantity, at any of the Texas Highway Department's eight Tourist Bureaus. These hospitality centers are situated at major highway entrances to the state for your convenience. Professional counselors provide routings, maps and background material, road condition data and other information—all complimentary.



FOLIAGE SPECTACLE . . . Late in October the curtain rises on one of nature's most lavish productions—the foliage season. For the next month, people take to the highways to drink in the beauty of scarlets, russets and golds interwoven 'midst the evergreen of pine and cedar.



MODERN ROADWAYS . . . More than 63,000 miles of highway vein Texas, whisking the motorist in safe comfort to the most remote points. The growing system of multi-lane divided roadways includes easy-to-maneuver interchanges like this one in Fort Worth.