ROUTE MAP OF AMARILLO

ROUTE MAP OF WICHITA FALLS

ROUTE MAP OF WACO

ROUTE MAP OF AUSTIN

ROUTE MAP OF EL PASO

ROUTE MAP OF CORPUS CHRISTI

ROUTE MAP OF SAN ANTONIO

ROUTE MAP OF FORT WORTH

ROUTE MAP OF DALLAS

BEAUMONT PORT ARTHUR INSET

ROUTE MAP GALVESTON

MAP INFORMATION

The Official Texas Highway Map is published annually by the Texas Highway Department in the interest of the general public. Map data and travel guidance have been compiled and conveniently illustrated for the purpose of adding to the safety, comfort, and pleasure of Texas motorists.

All distances are listed to the nearest mile. Highway Department Official County Maps are available at Austin and should be referred to for fractional mileage and additional detailed information. As a rule, mileage between points is measured from a courthouse, post office, or the center of the business district, but in some cases, a major traffic circle or junction is used. Red mileage figures are computed along the shortest highway routes between red triangles.

Limited space necessitates omission of some of the important smaller communities; however, villages located at junctions are listed, and all county seats are shown. Major streams and lakes of Texas are indicated, along with recreational sites and points of interest, including state parks and historical monuments.

The U. S. Map is designed primarily for geographical purposes and to provide general guidance for motorists traveling to or from Texas. Additional information may be obtained by writing directly to the Texas Highway Department, Austin 14, Texas.

MILEAGE CHART

Based on short line mileage

	Abilene	Amarillo	AUSTIN	Beaumont	Big Bend Nat'l Park	Brownsville	Brownwood	Corpus Christi	Dallas	El Paso	Fort Worth	Gainesville	Galveston	Greenville	Houston	Laredo	Lubbock	Lufkin	Marlin	Marshall	McAllen	Mineral Wells	Mexico City (via Laredo)	Mexico City (via Eagle Pass)	Mexico City (via Piedras Negras)	Mexico City (via Nuevo Laredo)	Mexico City (via Reynosa)	Orange	Palestine	Paris	Pecos	Port Arthur	San Angelo	San Antonio	Sherman	Temple	Texarkana	Tyler	Waco	Wichita Falls
Abilene		271	217	425	411	516	181	378	185	448	153	195	423	238	350	379	163	351	214	333	509	482	753	111	1722	1691	1871	2120	1604	2082	1783	1976	1898	1874	1866	1602	2077	1951	2003	1879	1822	2070	1927	2045	2021	1818
Amarillo	271		488	645	689	787	330	439	638	417	597	846	330	808	509	702	624	125	388	32	592	206	75	647	383	337	232	294	803	316	362	315	86	86	515	264	51	264									
AUSTIN	217	488		249	201	330	534	384	664	240	534	322	548	290	295	586	369	513	509	422	484	374	478	345	209	442	53	677	85	86	515	51	264	1152	1423	966	1075	1272	636	1094	705	1165	1444	1158	1220	1220	1213	988	839	1300	1107	1060	1207	697	1157									
Beaumont	425	645	249		201	330	534	384	664	240	534	322	548	290	295	586	369	513	509	422	484	374	478	345	209	442	53	677	85	86	515	51	264	1139	1390	991	1102	1193	963	1106	913	1190	1365	1182	1244	1134	1258	1105	760	1268	1084	1097	1269	902	1164									
Big Bend Nat'l Park	411	506	482	689								

Pictorial Album of TEXAS



Historic old Fort Belknap Centennial Years—1851-1951.



Giant Live Oak near Goose Island State Park—one of the largest and oldest trees of its kind in the world.



The abundance of sunshine and beautiful beaches beckon swimmers and pleasure seekers the year-round on the Gulf Coast.



Original Texas Longhorns—sometimes called "The vanishing Texans."



Evergreen Pines and native flowers are a special treat for Texas motorists.



Cypress Bayou in East Texas, abundant with fishes and spectacular scenery.



White sands of West Texas.



Grain harvesting time.



San Jose Mission, one of the many sacred ancient missions which have been preserved as historical shrines.



A typical stream of clear water rushes past the beautiful terrain and flora found in the hill country.



The end of an enjoyable and healthful day on a Texas guest ranch draws near as the "dudes" sing around a campfire.



Bluebonnet time in Texas.



Century Plants frame majestic Casa Grande Mountain in the colorful Big Bend National Park.



Typical mid-winter scene of orange grove in full bloom and yielding the world famous fruit in the Magic Rio Grande Valley.



Lighthouse in Palo Duro Canyon.

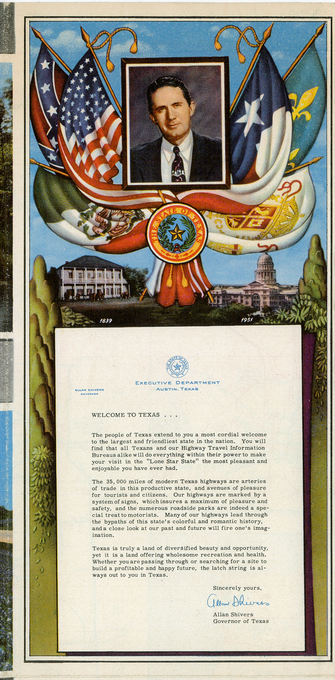





Highway Scenic Loop in the spectacular Davis Mountains with roadside park in the foreground and McDonald Observatory in the background.



BUREAU OF PUBLIC ROADS
MAP LIBRARY
APR 16 1951
Unit 38 Drawer 41 Map 22
Texas
1951



One of the Texas Highway Department's Travel Information Bureaus. Authentic road conditions, literature, and information on points of interest are offered free to the general public.