TEXAS
Official HIGHWAY Map


STATE CAPITOL BUILDING, AUSTIN.





Compliments of
TEXAS HIGHWAY COMMISSION

Fred A. Wemple, Chairman
A. R. Mitchell, Member
Rob't J. Potts, Member
D. D. Greer, State Highway Engineer

FOR FREE DISTRIBUTION ONLY

SPRING *Edition*

TEXAS HIGHWAY DEPARTMENT

OFFICIAL MAP

SPRING and SUMMER EDITION

Corrected to March 1, 1949

LEGEND

- National System of Interstate Highways
- U.S. Routes
- Alternate U.S. Route
- Temporary U.S. Route
- U.S. Route Spur
- State Highways
- Temporary State Route
- Farm or Ranch Highway
- Loop or Spur
- Park Road
- Pavement—All Types
- Surfaced—Gravel, Shell, etc., All Weather
- Standard Earth Highway
- Non-Standard Earth Highway
- Proposed Highway — Not Maintained
- Divided Highway
- State Park
- State Park Recreation Area (Local)
- Travel Information Bureau—Operated All Year
- Travel Information Bureau—Operated in Summer
- Mileage between Red Triangles
- Mileage between Stars

SCALE

0 10 20 30 40 50

TEXAS HIGHWAY PATROL STATIONS

LOCATION	Phone No.	ADDRESS
Abilene	5144	1942 So. 2nd St.
Amarillo	2-1181	2200 E. 10th Ave.
Austin	7-8151	5th St. & Lamar Blvd.
Beaumont	4-4141	1295 Main
Corpus Christi	4-8025	Courthouse
Dallas	H-6-5138	Texas Ranger Bldg. (Fairgrounds)
El Paso	5-3231	1100 Montana
Fort Worth	4-2154	104 S. Harris Main
Harlingen	727	Adj. Valley Air Port
Houston	43-6161	2108 Caroline
Lubbock	85-0-15	1909 Broadway
Odessa	2-2121	1st & Grant Streets
San Angelo	7158-9	Courthouse
San Antonio	L-4-5361	504 Simpson
Tyler	2-2191	1st & Broad Sts.
Uvalde	582	Garner Field
Waco	3877	City Hall
Wichita Falls	4-564	5th & Van Buren Streets

TEXAS HIGHWAY TRAVEL INFORMATION BUREAUS

OPENED THE YEAR AROUND			OPERATED DURING SUMMER	
LOCATION	PHONE	ADDRESS	LOCATION	ADDRESS
Canadian	Enrd 92	U.S. Hwy 83 West of Friona	Denison	U.S. Hwy 69 & 75
Dennis	692	U.S. Hwy 80 Texas-La. State Border	Edinburg	U.S. Hwy 281
Langtry	2	U.S. Hwy 90 West of Del Rio	Orange	U.S. Hwy 90
Spearman	3-3521	U.S. Hwy 83-287 North Main	Waskom	U.S. Hwy 80
Wichita Falls	2-2421	U.S. Hwy 277, 281 & 287		

INDEX TO CITIES AND TOWNS WITH 1940 POPULATION

County Seats are Shown in CAPITAL Letters

A
A. & M. College 4,424
Abernathy 847
Abilene 23,908
ACADEMY 50
ALBANY 2,230
ALICE 5,090
Allen 1,041
ALPINE 3,847
Alvarado 587
AMARILLO 43,132
Anderson 750
ANDREWS 811
ANGLETON 3,000
ANSON 2,000
Aransas Pass 2,015
ARCHER CITY 1,000
Arlington 4,245
Arp 1,138
ASPERMONT 1,747
ATHENS 4,769
Atlanta 1,500
AUSTIN 87,930
Avery 300
B
BAIRD 2,112
BALLINGER 4,000
Bangs 1,500
Barstow 1,000
Bartlett 1,000
BASTROP 1,500
Bay City 5,000
Baytown 4,000
BEAUMONT 57,732
Bedias 300
BEEVILLE 4,000
BELLAIRE 1,000
BELTON 3,000
Benavides 1,000
BENJAMIN 600
BIG LAKE 1,000
BIG SPRING 25,000
Big Wells 884
Bishop 4,000
Blanco 1,000
Bloomburg Enrd 300
Boca Chica 100
BOERNE 2,000
Bogata 1,000
BONHAM 6,000
Booker 1,000
BORGER 15,000
Bovina 1,000
BOWIE 5,000
BRADY 5,000
Brazoria 1,000
BRECKENRIDGE 5,000
BRENHAM 4,000
Briscoe 100
Brookeland 300
BROWNFIELD 2,000
BROWNSVILLE 22,000
BROWNWOOD 7,000
Bruni 1,000
Buckeye Enrd 100
Burkburnett 2,000
Burnet 1,000
C
CALDWELL 1,000
CAMERON 4,000
Camp Wood 1,000
CANADIAN 2,000
Canton 2,000
Carbon 200
CARRIZO SPRINGS 3,000
CARTHAGE 2,000
Castroville 1,000
CELINA 300
CENTER 3,000
CENTERVILLE 1,000
CHANNING 877
CHILDRESS 5,000
Chilton 1,000
Cisco 4,000
CLARENDON 2,000
CLARKSVILLE 2,000
CLEBURNE 3,000
Cleveland 2,000
Clifton 3,000
Clute 1,000
COLDSPRING 1,000
COLEMAN 5,000
COLORADO CITY 5,000
COLUMBUS 1,000
COMANCHE 3,000
Commerce 3,000
Conroe 1,000
COOPER 2,000
Coppell Enrd 100
CORPUS CHRISTI 27,000
CORSICANA 7,000
COTULLA 2,000
CRANE 1,000
CROCKETT 2,000
Cuero 3,000
Cumby 300
D
DAINGERFIELD 1,000
DALHART 4,000
DALLAS 294,734
Decatur 1,000
DEL RIO 12,000
DENTON 6,000
DE SOTO 100
Desert Enrd 100
DIBOLL 1,000
Dickens 300
DILLEY 1,000
DIMMITT 2,000
Donna 1,000
DUBLIN 3,000
E
EAGLE LAKE 1,000
EAGLE PASS 5,000
EARLY 1,000
Eastland 3,000
ECTOR 1,000
EDCOUCH 1,000
EDINBURG 3,000
EL CAMPO 3,000
EL DORADO 400
Elgin 1,000
EL PASO 102,000
ENCINO 100
Encinal 100
ENNIS 4,000
F
Fabens 300
FALFURRIAS 1,000
FARMERSVILLE 1,000
FLORENCE 1,000
FARWELL 1,000
FLATONIA 1,000
FLORESVILLE 1,000
FLYDADA 2,000
Follett 300
FORT STOCKTON 4,000
FORT WORTH 163,447
FRANKLIN 1,000
FREDERICKSBURG 3,000
Freer 1,000
Friona 300
G
GAIL 100
GAINESVILLE 5,000
GALVESTON 60,862
GARDEN CITY 300
GARLAND 1,000
GATESVILLE 3,000
GEORGETOWN 3,000
GEORGE WEST 973
GIDDINGS 4,000
GILMER 2,000
Girard 100
GLADEWATER 3,000
GLEN ROSE 1,000
GOLIAD 1,000
GONZALES 5,000
GORDON 300
Goree 300
GRAHAM 6,000
GRANBURY 1,000
GRAND PRAIRIE 7,000
GRANDVIEW 1,000
Grandview 1,000
GRANGER 1,000
Grapeland 1,000
Gravenburg 100
GREENVILLE 12,000
GRIFFIN 100
GROVETON 1,000
GUTHRIE 300
H
Hale Center 1,000
HALLETTSVILLE 1,000
HALLSVILLE 1,000
Hamlin 2,000
HARLINGEN 10,000
Hart 1,000
Haskell 3,000
HEARNE 4,000
HEBBRONVILLE 1,000
HEMPHILL 1,000
HENDERSON 3,000
HENRIETTA 3,000
HEREFORD 3,000
HEWITT 1,000
Hidalgo 1,000
HILLSBORO 5,000
Holland 1,000
HONDO 2,000
Hooks 1,000
Hornby Enrd 100
HOUSTON 384,514
Howe 1,000
Hubbard 1,000
HUNTSVILLE 3,000
Huntington 1,000
Hutchins 1,000
I
Idalou 1,000
INDEPENDENCE 100
Ingleside 1,000
INGRAM 1,000
IRAAN 1,000
IRVING 2,000
J
JACKSBORO 2,000
JACKSONVILLE 3,000
JASPER 3,000
JEFFERSON 3,000
JOHNSON CITY 1,000
JONES 1,000
JUNCTION 2,000
K
KARNES CITY 1,000
KAUFMAN 1,000
KENDALIA 100
KENNEDY 1,000
KERRVILLE 5,000
KILGORE 4,000
KINGSBURY 100
KINGSVILLE 14,000
KIRBYVILLE 1,000
KNOX CITY 1,000
KOUNTZE 400
L
La Feria 1,000
LA GRANGE 3,000
Lake Jackson 1,000
LAMESA 3,000
Lancaster 1,000
LAREDO 23,000
League City 500
LEAKEY 1,000
LEFORS 1,000
LEVELLAND 2,000
LEXINGTON 100
LIBERTY 3,000
LINDEN 2,000
LIPSCOMB 1,000
LITTLEFIELD 4,000
LIVINGSTON 1,000
LLANO 2,000
Lockney 1,000
LOCKHART 3,000
LONE OAK 1,000
Longfellow Enrd 100
LONGVIEW 15,000
LOOP 1,000
LORAINE 1,000
LORENZO 1,000
LOTT 1,000
LUBBOCK 31,853
LUFKIN 9,000
LULING 3,000
M
Mabank 1,000
MADISONVILLE 1,000
Malakoff 1,000
MANSFIELD 1,000
MARBLE FALLS 1,000
MARFA 2,000
MARION 1,000
MARLIN 5,000
MARSHALL 15,000
Mart 1,000
MASON 2,000
MATADOR 1,000
MAYPEARL 1,000
McALLEN 10,000
McCAMEY 2,000
McGREGOR 1,000
McKINNEY 5,000
Meadow 1,000
MEDINA 1,000
MENARD 2,000
MERCEDES 2,000
MERIDIAN 1,000
MERKEL 2,000
MERTZON 1,000
MESQUITE 1,000
MEXIA 6,000
MIDLAND 7,000
MILAM 1,000
MILANO 1,000
MINEOLA 3,000
MINERAL WELLS 6,000
Mineral Wells 1,000
MISSION 3,000
MONAHANS 2,000
MONTAGUE 1,000
MORAN 1,000
MORGAN 1,000
MORTON 1,000
MOULTON 1,000
MOUNT CALM 1,000
MOUNT PLEASANT 5,000
MT. VERNON 1,000
MUENSTER 1,000
Munday 1,000
N
NACOGDOCHES 6,000
NAVASOTA 3,000
Nederland 1,000
NEW BRAUNFELS 5,000
Newcastle 1,000
NEW LONDON 1,000
New Waverly 1,000
NIXON 1,000
NORMANGEE 1,000
Normangee 1,000
O
Oakwood 1,000
O'Donnell 1,000
Old Ocean 1,000
ORANGE 10,000
Orange Grove 1,000
Overton 1,000
P
PADUCAH 3,000
PAINT ROCK 1,000
PALESTINE 11,000
PALMER 1,000
PALO PINTO 1,000
PAMPA 5,000
PANHANDLE 1,000
PARIS 15,000
Pasadena 4,000
PEARSALL 2,000
PECOS 4,000
PERRY 1,000
PERRYTON 4,000
PETTUS 1,000
PHARR 5,000
Phillips 1,000
PILOT POINT 1,000
Pittsburg 1,000
PITTSBURG 2,000
PLAINS 1,000
PLAINVIEW 6,000
Pleak 1,000
PLEASANTON 4,000
Port Arthur 40,000
PORT ISABEL 1,000
Port Lavaca 2,000
PORT NECHES 1,000
POST 2,000
Poteet 1,000
Poth 1,000
Prairie Lea 1,000
PRESIDIO 1,000
PRINCETON 1,000
Q
QUANAH 5,000
QUANAH 1,000
QUITMAN 1,000
R
RAYMONDVILLE 3,000
REFUGIO 2,000
RICHARDS 1,000
RIO GRANDE CITY 1,000
RIO HONDO 1,000
ROBERT LEE 1,000
ROBY 1,000
ROCKDALE 3,000
ROCKPORT 1,000
ROCKSPRINGS 1,000
ROCKWALL 1,000
ROMA 1,000
ROSCOE 1,000
ROSEBUD 1,000
ROSENBERG 3,000
ROTAN 3,000
ROUND ROCK 1,000
RUNGE 1,000
RUSK 1,000
S
SABINAL 1,000
SABINE PASS 1,000
SAN ANGELO 25,000
SAN ANTONIO 253,854
SAN AUGUSTINE 2,000
SANDERSON 1,000
SAN DIEGO 3,000
Sanderson 300
SAN ELIZARIO 1,000
San Juan-Supreme 1,000
SAN MARCOS 4,000
SAN PATRICIO 1,000
SAN SABA 2,000
SARITA 1,000
Schulenburg 3,000
SEAGOVILLE 1,000
SEGUIN 5,000
SEMINOLE 1,000
SEYMOUR 3,000
SHAMROCK 3,000
SHERMAN 17,000
SILSBEE 2,000
SINTON 3,000
SLATON 3,000
SNYDER 5,000
SOMERVELL 1,000
SONORA 1,000
SOUR LAKE 1,000
SPEARMAN 3,000
Spofford 100
Spring Enrd 100
STAMFORD 1,000
STANTON 1,000
STEPHENVILLE 3,000
STERLING CITY 1,000
STINNETT 800
STRATFORD 1,000
STRATFORD 300
Strawn 1,000
SUDAN 1,000
Sugar Land 1,000
SULPHUR SPRINGS 7,000
SUNDOWN 1,000
SWEETWATER 5,000
T
Taft 1,000
TAHOKA 1,000
TATUM 1,000
TAYLOR 6,000
TEMPLE 21,000
TERRELL 6,000
TEXARKANA 29,000
TEXAS CITY 10,000
THROCKMORTON 1,000
TILDEN 1,000
TIMPSON 1,000
TOLAR 1,000
TORNILLO 1,000
TULIA 1,000
TYLER 17,000
U
UVALDE 5,000
V
Valley Mills 1,000
VALLEY VIEW 1,000
VAN HORN 1,000
VEGA 1,000
VERNON 4,000
VICTORIA 11,000
W
WACO 31,000
WALLER 1,000
WASHINGTON 1,000
WEATHERFORD 3,000
WEBB 1,000
WEBSTER 1,000
WELLINGTON 3,000
WELLS 1,000
Wharton 5,000
WHITE DEER 1,000
WHITEFACE 1,000
Whitehouse 1,000
WHITESBORO 3,000
WHITE SETTLEMENT 1,000
WICHITA FALLS 40,000
WILLIS 1,000
WILLOW PARK 1,000
WILMER 1,000
WINDOM 1,000
WINDTHORST 1,000
WINK 1,000
WINNSBORO 3,000
WINTERS 3,000
WOLFE CITY 1,000
WOODVILLE 1,000
WOODWARD 1,000
WORTHAM 1,000
Y
YOAKUM 3,000
YORKTOWN 1,000
Z
ZAPATA 1,000
ZAVALLA 1,000
ZEPHYR 1,000

TIME ZONE

Mountain Standard Time | Central Standard Time

SLAV AND RELAX AT TEXAS STATE PARKS

SYMBOL	NAME	AT OR NEAR	COUNTY	INDEX
1	Balmorhea	Toyahvale	Reeves	M-15
2	Monahans	Monahans	Ward	M-15
3	Kickapoo	Brackettville	Kinney	S-11
4	Big Bend National Park	Study Butte	Brewster	S-13
5	Big Bend	Marathon	Brewster	R-13
6	Davis Mountains	Fort Davis	Jeff Davis	P-13
7	Goliad	Goliad	Goliad	P-19
8	Garner	Concan	Uvalde	Q-15
9	Lake Corpus Christi	Mathis	San Patricio	R-19
10	Lake Corpus Christi	Sinton	San Patricio	R-19
11	Mission Concepcion State Park	San Antonio	Bexar	P-17
12	Mission San Jose State Park	San Antonio	Bexar	P-17
13	Mission San Juan State Park	San Antonio	Bexar	P-17
14	Mission Espada State Park	San Antonio	Bexar	P-17
15	Lake Brownwood	Brownwood	Brown	O-10
16	Lake Brownwood	Early	Brown	O-10
17	Lake Colorado City	Colorado City	Mitchell	N-9
18	Lake Colorado City	Loraine	Mitchell	N-9
19	Lake Whitney	Whitney	Hill	N-12
20	Lake Whitney	Hico	Hamilton	O-11
21	Lake Whitney	Whitney	Hill	N-12
22	Lake Whitney	Whitney	Hill	N-12
23	Lake Whitney	Whitney	Hill	N-12
24	Lake Whitney	Whitney	Hill	N-12
25	Lake Whitney	Whitney	Hill	N-12
26	Lake Whitney	Whitney	Hill	N-12
27	Lake Whitney	Whitney	Hill	N-12
28	Lake Whitney	Whitney	Hill	N-12
29	Lake Whitney	Whitney	Hill	N-12
30	Lake Whitney	Whitney	Hill	N-12
31	Lake Whitney	Whitney	Hill	N-12
32	Lake Whitney	Whitney	Hill	N-12
33	Lake Whitney	Whitney	Hill	N-12
34	Lake Whitney	Whitney	Hill	N-12
35	Lake Whitney	Whitney	Hill	N-12
36	Lake Whitney	Whitney	Hill	N-12
37	Lake Whitney	Whitney	Hill	N-12
38	Lake Whitney	Whitney	Hill	N-12
39	Lake Whitney	Whitney	Hill	N-12
40	Lake Whitney	Whitney	Hill	N-12
41	Lake Whitney	Whitney	Hill	N-12
42	Lake Whitney	Whitney	Hill	N-12
43	Lake Whitney	Whitney	Hill	N-12
44	Lake Whitney	Whitney	Hill	N-12
45	Lake Whitney	Whitney	Hill	N-12
46	Lake Whitney	Whitney	Hill	N-12
47	Lake Whitney	Whitney	Hill	N-12
48	Lake Whitney	Whitney	Hill	N-12
49	Lake Whitney	Whitney	Hill	N-12
50	Lake Whitney	Whitney	Hill	N-12
51	Lake Whitney	Whitney	Hill	N-12
52	Lake Whitney	Whitney	Hill	N-12
53	Lake Whitney	Whitney	Hill	N-12
54	Lake Whitney	Whitney	Hill	N-12
55	Lake Whitney	Whitney	Hill	N-12
56	Lake Whitney	Whitney	Hill	N-12
57	Lake Whitney	Whitney	Hill	N-12
58	Lake Whitney	Whitney	Hill	N-12
59	Lake Whitney	Whitney	Hill	N-12
60	Lake Whitney	Whitney	Hill	N-12
61	Lake Whitney	Whitney	Hill	N-12
62	Lake Whitney	Whitney	Hill	N-12
63	Lake Whitney	Whitney	Hill	N-12
64	Lake Whitney	Whitney	Hill	N-12
65	Lake Whitney	Whitney	Hill	N-12
66	Lake Whitney	Whitney	Hill	N-12
67	Lake Whitney	Whitney	Hill	N-12
68	Lake Whitney	Whitney	Hill	N-12
69	Lake Whitney	Whitney	Hill	N-12
70	Lake Whitney	Whitney	Hill	N-12
71	Lake Whitney	Whitney	Hill	N-12
72	Lake Whitney	Whitney	Hill	N-12
73	Lake Whitney	Whitney	Hill	N-12
74	Lake Whitney	Whitney	Hill	N-12
75	Lake Whitney	Whitney	Hill	N-12
76	Lake Whitney	Whitney	Hill	N-12
77	Lake Whitney	Whitney	Hill	N-12
78	Lake Whitney	Whitney	Hill	N-12
79	Lake Whitney	Whitney	Hill	N-12
80	Lake Whitney	Whitney	Hill	N-12
81	Lake Whitney	Whitney	Hill	N-12
82	Lake Whitney	Whitney	Hill	N-12
83	Lake Whitney	Whitney	Hill	N-12
84	Lake Whitney	Whitney	Hill	N-12
85	Lake Whitney	Whitney	Hill	N-12
86	Lake Whitney	Whitney	Hill	N-12
87	Lake Whitney	Whitney	Hill	N-12
88	Lake Whitney	Whitney	Hill	N-12
89	Lake Whitney	Whitney	Hill	N-12
90	Lake Whitney	Whitney	Hill	N-12
91	Lake Whitney	Whitney	Hill	N-12
92	Lake Whitney	Whitney	Hill	N-12
93	Lake Whitney	Whitney	Hill	N-12
94	Lake Whitney	Whitney	Hill	N-12
95	Lake Whitney	Whitney	Hill	N-12
96	Lake Whitney	Whitney	Hill	N-12
97	Lake Whitney	Whitney	Hill	N-12
98	Lake Whitney	Whitney	Hill	N-12
99	Lake Whitney	Whitney	Hill	N-12
100	Lake Whitney	Whitney	Hill	N-12
101	Lake Whitney	Whitney	Hill	N-12
102	Lake Whitney	Whitney	Hill	N-12
103	Lake Whitney	Whitney	Hill	N-12
104	Lake Whitney	Whitney	Hill	N-12
105	Lake Whitney	Whitney	Hill	N-12
106	Lake Whitney	Whitney	Hill	N-12
107	Lake Whitney	Whitney	Hill	N-12
108	Lake Whitney	Whitney	Hill	N-12
109	Lake Whitney	Whitney	Hill	N-12
110	Lake Whitney	Whitney	Hill	N-12
111	Lake Whitney	Whitney	Hill	N-12
112	Lake Whitney	Whitney	Hill	N-12
113	Lake Whitney	Whitney	Hill	N-12
114	Lake Whitney	Whitney	Hill	N-12
115	Lake Whitney	Whitney	Hill	N-12
116	Lake Whitney	Whitney	Hill	N-12
117	Lake Whitney	Whitney	Hill	N-12
118	Lake Whitney	Whitney	Hill	N-12
119	Lake Whitney	Whitney	Hill	N-12
120	Lake Whitney	Whitney	Hill	N-12
121	Lake Whitney	Whitney	Hill	N-12
122	Lake Whitney	Whitney	Hill	N-12
123	Lake Whitney	Whitney	Hill	N-12
124	Lake Whitney	Whitney	Hill	N-12
125	Lake Whitney	Whitney	Hill	N-12
126	Lake Whitney	Whitney	Hill	N-12
127	Lake Whitney	Whitney	Hill	N-12
128	Lake Whitney	Whitney	Hill	N-12
129	Lake Whitney	Whitney	Hill	N-12
130	Lake Whitney	Whitney	Hill	N-12
131	Lake Whitney	Whitney	Hill	N-12
132	Lake Whitney	Whitney	Hill	N-12
133	Lake Whitney	Whitney	Hill	N-12
134	Lake Whitney	Whitney	Hill	N-12
135	Lake Whitney	Whitney	Hill	N-12
136	Lake Whitney	Whitney	Hill	N-12
137	Lake Whitney	Whitney	Hill	N-12
138	Lake Whitney	Whitney	Hill	N-12
139	Lake Whitney	Whitney	Hill	N-12
140	Lake Whitney	Whitney	Hill	N-12
141	Lake Whitney	Whitney	Hill	N-12
142	Lake Whitney	Whitney	Hill	N-12
143	Lake Whitney	Whitney	Hill	N-12
144	Lake Whitney	Whitney	Hill	N-12
145	Lake Whitney	Whitney	Hill	N-12
146	Lake Whitney	Whitney	Hill	N-12
147	Lake Whitney	Whitney	Hill	N-12
148	Lake Whitney	Whitney	Hill	N-12
149	Lake Whitney	Whitney	Hill	N-12
150	Lake Whitney	Whitney	Hill	N-12
151	Lake Whitney	Whitney	Hill	N-12
152	Lake Whitney	Whitney	Hill	N-12
153	Lake Whitney	Whitney	Hill	N-12
154	Lake Whitney	Whitney	Hill	N-12
155	Lake Whitney	Whitney	Hill	N-12
156	Lake Whitney	Whitney	Hill	N-12
157	Lake Whitney	Whitney	Hill	N-12
158	Lake Whitney	Whitney	Hill	N-12
159	Lake Whitney	Whitney	Hill	N-12
160	Lake Whitney	Whitney	Hill	N-12
161	Lake Whitney	Whitney	Hill	N-12
162	Lake Whitney	Whitney	Hill	N-12
163	Lake Whitney	Whitney	Hill	N-12
164	Lake Whitney	Whitney	Hill	N-12
165	Lake Whitney	Whitney	Hill	N-12
166	Lake Whitney	Whitney	Hill	N-12
167	Lake Whitney	Whitney	Hill	N-12
168	Lake Whitney	Whitney	Hill	N-12
169	Lake Whitney	Whitney	Hill	N-12
170	Lake Whitney	Whitney	Hill	N-12
171	Lake Whitney	Whitney	Hill	N-12
172	Lake Whitney	Whitney	Hill	N-12
173	Lake Whitney	Whitney	Hill	N-12
174	Lake Whitney	Whitney	Hill	N-12
175	Lake Whitney	Whitney	Hill	N-12
176	Lake Whitney	Whitney	Hill	N-12
177	Lake Whitney	Whitney	Hill	N-12
178	Lake Whitney	Whitney	Hill	N-12
179	Lake Whitney	Whitney	Hill	N-12
180	Lake Whitney	Whitney	Hill	N-12
181	Lake Whitney	Whitney	Hill	N-12
182	Lake Whitney	Whitney	Hill	N-12
183	Lake Whitney	Whitney	Hill	N-12
184	Lake Whitney	Whitney	Hill	N-12
185	Lake Whitney	Whitney	Hill	N-12
186	Lake Whitney	Whitney	Hill	N-12
187	Lake Whitney	Whitney	Hill	N-12
188	Lake Whitney	Whitney	Hill	N-12
189	Lake Whitney	Whitney	Hill	N-12
190	Lake Whitney	Whitney	Hill	N-12
191	Lake Whitney	Whitney	Hill	N-12
192	Lake Whitney	Whitney	Hill	N-12
193	Lake Whitney	Whitney	Hill	N-12
194	Lake Whitney	Whitney	Hill	N-12
195	Lake Whitney	Whitney	Hill	N-12
196	Lake Whitney	Whitney	Hill	N-12
197	Lake Whitney	Whitney	Hill	N-12
198	Lake Whitney	Whitney	Hill	N-12
199	Lake Whitney	Whitney	Hill	N-12
200	Lake Whitney	Whitney	Hill	N-12
201	Lake Whitney	Whitney	Hill	N-12
202	Lake Whitney	Whitney	Hill	N-12
203	Lake Whitney	Whitney	Hill	N-12
204	Lake Whitney	Whitney	Hill	N-12
205	Lake Whitney	Whitney	Hill	N-12
206	Lake Whitney	Whitney	Hill	N-12
207	Lake Whitney	Whitney	Hill	N-12
208	Lake Whitney	Whitney	Hill	N-12
209	Lake Whitney	Whitney	Hill	N-12
210	Lake Whitney	Whitney	Hill	N-12
211	Lake Whitney	Whitney	Hill	N-12
212	Lake Whitney	Whitney	Hill	N-12
213	Lake Whitney	Whitney	Hill	N-12
214	Lake Whitney	Whitney	Hill	N-12
215	Lake Whitney	Whitney	Hill	N-12
216	Lake Whitney	Whitney	Hill	N-12
217	Lake Whitney	Whitney	Hill	N-12
218	Lake Whitney	Whitney	Hill	N-12
219	Lake Whitney	Whitney	Hill	N-12
220	Lake Whitney	Whitney	Hill	N-12
221	Lake Whitney	Whitney	Hill	N-12
222	Lake Whitney	Whitney	Hill	N-12
223	Lake Whitney	Whitney	Hill	N-12
224	Lake Whitney	Whitney	Hill	N-12
225	Lake Whitney	Whitney	Hill	N-12
226	Lake Whitney	Whitney	Hill	N-12
227	Lake Whitney	Whitney	Hill	N-12
228	Lake Whitney	Whitney	Hill	N-12
229	Lake Whitney	Whitney	Hill	N-12
230	Lake Whitney	Whitney	Hill	N-12
231	Lake Whitney	Whitney	Hill	N-12
232	Lake Whitney	Whitney	Hill	N-12
233	Lake Whitney	Whitney	Hill	N-12
234	Lake Whitney	Whitney	Hill	N-12
235	Lake Whitney	Whitney	Hill	N-12
236	Lake Whitney	Whitney	Hill	N-12
237	Lake Whitney	Whitney	Hill	N-12
238	Lake Whitney	Whitney	Hill	N-12
239	Lake Whitney	Whitney	Hill	N-12
240	Lake Whitney	Whitney	Hill	N-12
241	Lake Whitney	Whitney	Hill	N-12
242	Lake Whitney	Whitney	Hill	N-12
243	Lake Whitney	Whitney	Hill	N-12
244	Lake Whitney	Whitney	Hill	N-12
245	Lake Whitney	Whitney	Hill	N-12
246	Lake Whitney	Whitney	Hill	N-12
247	Lake Whitney	Whitney	Hill	N-12
248	Lake Whitney	Whitney	Hill	N-12
249	Lake Whitney	Whitney	Hill	N-12
250	Lake Whitney	Whitney	Hill	N-12
251	Lake Whitney	Whitney	Hill	N-12
252	Lake Whitney	Whitney	Hill	N-12
253	Lake Whitney	Whitney	Hill	N-12
254	Lake Whitney	Whitney	Hill	N-12
255	Lake Whitney	Whitney	Hill	N-12
256	Lake Whitney	Whitney	Hill	N-12
257	Lake Whitney	Whitney	Hill	N-12
258	Lake Whitney	Whitney	Hill	N-12
259	Lake Whitney	Whitney	Hill	N-12
260	Lake Whitney	Whitney	Hill	N-12
261	Lake Whitney	Whitney	Hill	N-12
262	Lake Whitney	Whitney	Hill	N-12
263	Lake Whitney	Whitney	Hill	N-12
264	Lake Whitney	Whitney	Hill	N-12
265	Lake Whitney	Whitney	Hill	N-12
266	Lake Whitney	Whitney	Hill	N-12
267	Lake Whitney	Whitney	Hill	N-12
268	Lake Whitney	Whitney	Hill	N-12
269	Lake Whitney	Whitney	Hill	N-12
270	Lake Whitney	Whitney	Hill	N-12
271	Lake Whitney	Whitney	Hill	N-12
272	Lake Whitney	Whitney	Hill	N-12
273	Lake Whitney	Whitney	Hill	N-12
274	Lake Whitney	Whitney	Hill	N-12
275	Lake Whitney	Whitney	Hill	N-12
276	Lake Whitney	Whitney	Hill	N-12
277	Lake Whitney	Whitney	Hill	N-12
278	Lake Whitney	Whitney	Hill	N-12
279	Lake Whitney	Whitney	Hill	N-12
280	Lake Whitney	Whitney	Hill	N-12
281	Lake Whitney	Whitney	Hill	N-12
282	Lake Whitney	Whitney	Hill	N-12
283	Lake Whitney	Whitney	Hill	N-12
284	Lake Whitney	Whitney	Hill	N-12
285	Lake Whitney	Whitney	Hill	N-12
286	Lake Whitney	Whitney	Hill	N-12
287	Lake Whitney	Whitney	Hill	N-12
288	Lake Whitney	Whitney	Hill	N-12
289	Lake Whitney	Whitney	Hill	N-12
290	Lake Whitney	Whitney	Hill	N-12
291	Lake Whitney	Whitney	Hill	N-12
292	Lake Whitney	Whitney	Hill	N-12
293	Lake Whitney	Whitney	Hill	N-12
294	Lake Whitney	Whitney	Hill	N-12
295	Lake Whitney	Whitney	Hill	N-12
296	Lake Whitney	Whitney	Hill	N-12
297	Lake Whitney	Whitney	Hill	N-12
298	Lake Whitney	Whitney	Hill	N-12
299	Lake Whitney	Whitney	Hill	N-12
300	Lake Whitney	Whitney	Hill	N-12
301	Lake Whitney	Whitney	Hill	N-12
302	Lake Whitney	Whitney	Hill	N-12
303	Lake Whitney	Whitney	Hill	N-12
304	Lake Whitney	Whitney	Hill	N-12
305	Lake Whitney	Whitney	Hill	N-12
306	Lake Whitney	Whitney	Hill	N-12
307	Lake Whitney	Whitney	Hill	N-12
308	Lake Whitney	Whitney	Hill	N-12
309	Lake Whitney	Whitney	Hill	N-12
310	Lake Whitney	Whitney	Hill	N-12
311	Lake Whitney	Whitney	Hill	N-12
312	Lake Whitney	Whitney	Hill	N-12
313	Lake Whitney	Whitney	Hill	N-12
314	Lake Whitney	Whitney	Hill	N-12
315	Lake Whitney	Whitney	Hill	N-12
316	Lake Whitney	Whitney	Hill	N-12
317	Lake Whitney	Whitney	Hill	N-12
318	Lake Whitney	Whitney	Hill	N-12
319	Lake Whitney	Whitney	Hill	N-12
320	Lake Whitney	Whitney	Hill	N-12
321	Lake Whitney	Whitney	Hill	N-12
322	Lake Whitney	Whitney	Hill	N-12
323	Lake Whitney	Whitney	Hill	N-12
324	Lake Whitney	Whitney	Hill	N-12
325	Lake Whitney	Whitney	Hill	N-12
326	Lake Whitney	Whitney	Hill	N-12
327	Lake Whitney	Whitney	Hill	N-12
328	Lake Whitney	Whitney	Hill	N-12
329	Lake Whitney	Whitney	Hill	N-12
330	Lake Whitney	Whitney	Hill	N-12
331	Lake Whitney	Whitney	Hill	N-12
332	Lake Whitney	Whitney	Hill	N-12
333	Lake Whit

Here in TEXAS....



1 Cowgirls on a west Texas Range.



2 These men operate the Texas Highway Department Travel Information Bureau, which offer information and literature as a free traffic service.



3 Sailing on Eagle Mountain Lake, near Fort Worth.



4 Corpus Christi from the water front.



The Alamo, San Antonio



Calf-roping in West Texas



5 Texas cotton country in the Davis mountains in west Texas.

6 McDonald Observatory, in the Davis mountains in west Texas.



7 Santa Elena Canyon, in the Big Bend National Park.



8 A Texas beach scene at Galveston, a favorite tourist spot.



9 A busy day in Austin, crowds celebrating the inauguration of a governor.



10 Crops Myrtles blooming profusely along a highway in the fall.



11 A typical roadside park scene in the rugged mountain terrain.

San Jacinto Monument, near Houston



12 Picking cotton, a familiar Texas scene in the late summer.



13 In a Magic Valley grapefruit and orange orchard.



14 Miles of carrots and cabbages in the Lower Rio Grande Valley.



15 Texas Rangers. Horses are still used in rough country.



16 Petroleum. (Black Gold) Texas greatest industry.

More on Mexico...

1 VIEW OF PRE-HISTORIC RUINS OF TEOTIHUACAN, (30 miles from Mexico City) as seen from top of Pyramid of the Moons, to the left is the Pyramid of the Sun, 216 feet high, 726 feet square at the base. Center distant foreground is the "LA CIUDADELA," the Citadel (place where the gods worshipped), which is 1,350 feet square; and the Temple of QUETZALCOATL and its carved carvings of snakeheads and other motifs. To the right is the "Avenue of the Dead," a thoroughfare over two kilometers (1 mile) long and 130 feet (40 meters) wide. All angles throughout oriented toward the point the sun sets on the days when it passes through the zenith, or 17 degrees off true north.

2 RUINS OF MITLA. Located 5 kilometers (3 miles) from the Pan-American Highway, 40 kilometers (25 miles) from Oaxaca and 350 south of Mexico City. This view shows an inner chamber of the main building now standing, and illustrates the remarkable symmetrical mosaic carvings in huge blocks of stone, measuring four feet by five feet by 18 feet long, which had been brought in from a quarry some 20 miles away and set in precision place (seen to be in perfect symmetry. 14 different patterns of mosaic carvings can be counted. The roof having long since caved in.

3 FABULITUS VOLCANO. The attraction of the century. This spectacular volcano burst into life among the cornfields, is now gradually losing its intensity but still awe-inspiring.

4 A descendant of the Aztec warriors, this Indian boy stands in the mouth of QUETZALCOATL, the Citadel of TEOTIHUACAN.

Kodachromes by R. M. Steur, made possible through the generous assistance of Ing. Jeronimo Palomo, Director General de Comercio, Mexico.

Layout designed by Windy Wren.





5 An Aztec Indian Boxer girl in her Boxer loincloth consists of carefully embroidered, gold and red cummerbund, an Archimedes (the Floating Gardens) headdress and hand bags say the Mexican trade Archimedes.

6 THE PYRAMID AZTEC, on the pre-historic ruins of TEOTIHUACAN, 30 miles north of Mexico City, is one of the largest pyramids in the world, 216 feet high, 726 feet square at the base, and extending from the top to the west, the Temple of the Sun, only three minutes from, oriented at 17°.



7 Ancient ruins of TEOTIHUACAN, 30 miles side road from Mexico City to the north. "It's a long way from Mexico City, we all do, and it's good, but we do not pass this way. Who hath them? Where? Quien sabe? Who knows? Quien sabe!"

8 PRE-HISTORIC RUINS OF MITLA. About 3 miles from the Pan-American Highway, 40 kilometers from Oaxaca. A masterpiece of mosaic carvings in a series of buildings, and is a must to visit by Pan-American Highway tourists. See description (5) in text.



9 BULL-FIGHT. The Mexican National sport, the best matadors divide their time between Mexico and Spain. A stronger, more-trained to the challenge, tourists by virtue should get tickets in advance at the Emporio de Texas, Genio Sts.

10 TAXCO—THE BEAUTIFUL. The national government is trying to keep Taxco a typical Mexican town by prohibiting building any but typical Taxco architecture. Here within the city. A haven for artists as well as the tourists. A delightful overnight stop.

Some Facts about Texas...

"The Lone Star State"

TEXAS has been under six flags: France, Spain, Mexico, The Republic of Texas, The United States of America, and the Confederate States of America.

Texas Area	Sq. Miles	Acres
Land Area:	262,398	167,934,720
Water Area:	3,498	2,238,720
	265,896	170,173,440

Texas State Flower: Bluebonnet (*Lupinus Texensis*)
Texas State Bird: The Mockingbird
Texas State Song: "Texas Our Texas"
Texas State Motto: Friendship
Texas State Tree: The Pecan

There are more than 31,075 miles of State maintained highways in Texas, of which over 30,125 miles are paved.

COMPARATIVE DISTANCES

State Line near El Paso to Orange 889 miles
State Line near El Paso to Texarkana via Pecos 839 miles
Texline to Brownsville 911 miles
El Paso, Texas to Los Angeles, Calif. 815 miles
Laredo, Texas to Mexico City, D.F., Mexico 760 miles
Denison, Texas to Minneapolis, Minn. 898 miles
Texarkana, Texas to Milwaukee, Wis. 887 miles
Orange, Texas to Jacksonville, Fla. 849 miles

RAINFALL

Mean Annual Average 31 inches
Highest-Newton County 55.31 inches
Least-El Paso County 9.16 inches

TEMPERATURE

Highest mean Annual Average: Starr County 74°
Lowest mean Annual Average—Dalhart 54.2°

SOME TEXAS NATURAL RESOURCES:

Petroleum, Natural Gas, Helium, Sulphur, Salt, Cinnabar (Mercury), Gold, Silver, Copper, Iron, Magnesite (Magnesium), Coal, Lumber, Carbon-black, etc.

TEXAS LIVESTOCK INDUSTRY:

Cattle, Sheep, Angora Goats (with mounting production of wool and mohair), Hogs, Polo and Cow Ponies, Range and Riding Horses.

AGRICULTURAL INDUSTRIES:

Wheat, Oats, Barley, Rye, Rice, Corn, Potatoes (Irish & Sweet), Flax, Cotton, Sorghum, Sugar Cane, Soybeans, Peanuts, etc.

VEGETABLES of all varieties grown the year round.

CITRUS and DECIDUOUS Fruits, NUTS and HORTICULTURE.

The Public is invited to visit the Texas Highway Department Travel Information Bureaus (Shown on map) for free, authentic road information, maps, literature, and other travel information. They will assure you a part of the traffic services offered to the traveling public.

PROPHECY:

"The chariots shall rage in the streets, they shall justle one agins' another in the broad ways; they shall seem like torches, they shall run like the lightnings".

Nahum, Chapter 2, Verse 4

Texas Highway Markers

