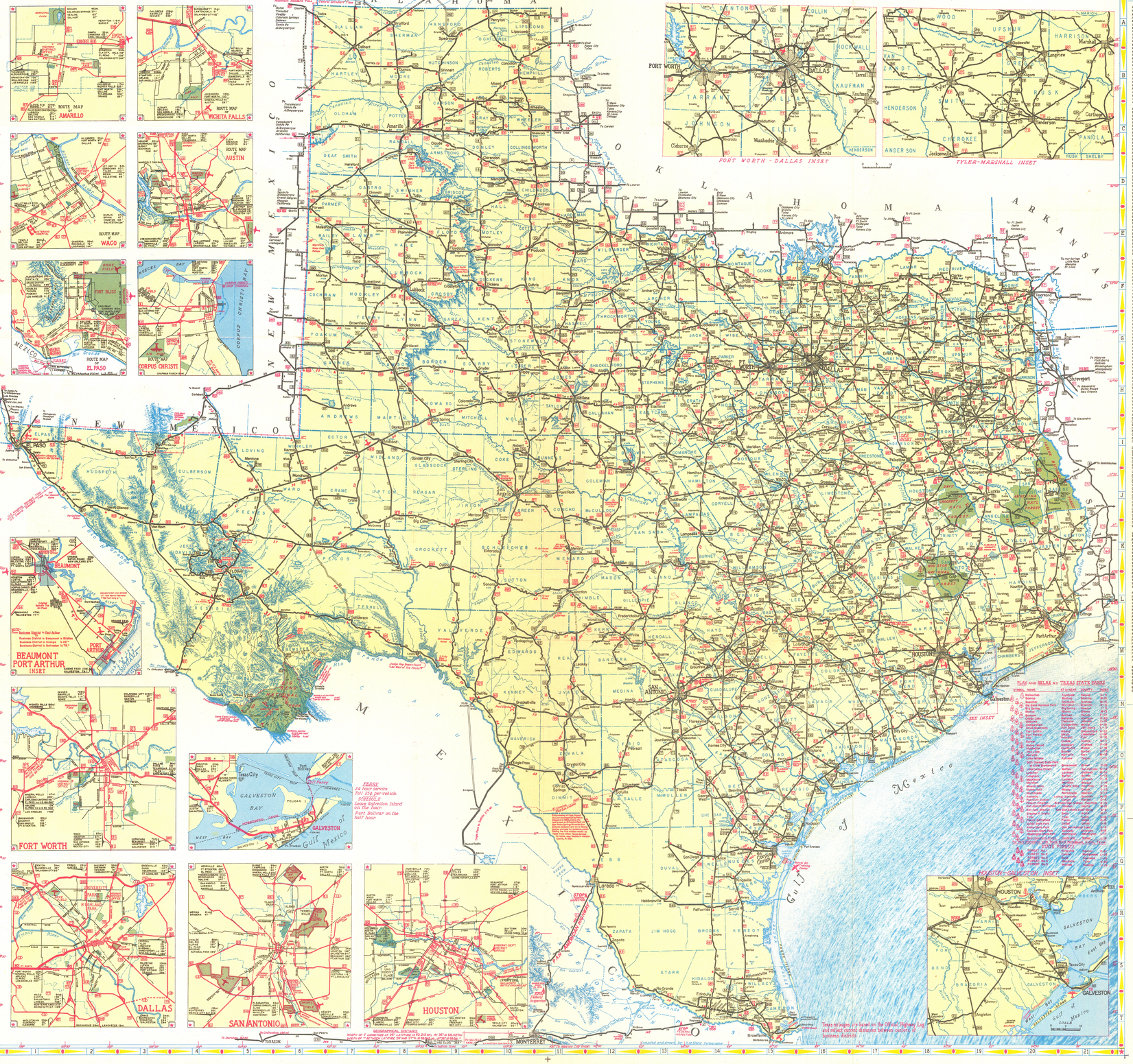

INDEX TO CITIES AND TOWNS WITH 1940 POPULATION

County Seats are Shown in CAPITAL Letters

A & M College	L-15	6,404	GOODRICH	H-16	1,166	PECOS	J-5	4,892
Abernathy	F-8	947	GOODWATER	H-18	1,484	Petty	A-15	1,712
ABILENE	H-11	23,908	Gordon	G-13	1,000	PERRYTON	A-10	3,301
ALBANY	H-12	2,230	GOREE	H-16	1,000	Petersburg	F-8	1,000
ALICE	L-13	7,700	GORMAN	G-13	1,000	Pettus	L-15	1,000
ALPINE	J-5	3,988	Gower Creek	M-15	1,929	Pharr	M-13	2,402
Alto	K-18	1,000	GRAHAM	G-13	6,000	Phillips	B-9	3,507
Alvarado	K-16	1,000	GRANGER	H-16	1,179	PLAINS	E-5	1,000
Alvin	M-18	5,087	GRANGERY	H-16	1,167	PLAINVIEW	E-8	6,283
AMARILLO	B-8	43,132	GRANITE	H-13	1,000	Pleasanton	L-14	2,225
Amherst	D-7	750	GRANJENO	J-15	825	Point	K-18	1,000
ANDERSON	K-17	1,000	GRAPELAND	K-18	1,000	Port Arthur	N-20	40,442
ANDREWS	H-7	611	Grapevine	K-16	1,043	Port Isabel	O-13	1,000
ANGLETON	N-17	3,000	GRAPEVINE	N/S	1,043	Port Lavaca	O-17	2,000
ANSON	H-12	2,500	GRAYS CREEK	K-18	1,000	Port Neches	N-20	3,000
Antelope	F-8	1,000	GREENVILLE	H-18	16,960	Port O'Connor	O-17	500
Anthony Park	D-16	4,000	GROVETON	K-18	940	POST	G-9	2,046
APPLEBY	K-18	1,000	Groveton	K-18	940	Poteet	L-14	1,000
Arlington	K-16	2,500				Premont	M-13	2,000
Ars	I-16	1,139	Hale Center	E-8	836	Presidio	A-4	1,983
Asherton	L-13	1,000	HALLETTSVILLE	N-17	1,532	Putnam	H-13	300
ATHENS	K-18	4,000	HAMILTON	H-15	2,536			
ATHENS	O-17	4,788	Hamlin	G-10	3,376	QUANAH	E-11	5,767
Atlanta	K-19	1,000	Happy	E-8	1,000	Quihaqui	A-9	1,000
AUSTIN	M-16	87,930	Harper	G-16	575	QUITMAN	K-18	900
Avery	K-19	1,000	HARRISBURG	N-19	1,000			
			HARRISON	H-15	1,000	Rails	J-8	1,000
BAIRD	I-12	1,910	HARRISONVILLE	K-18	1,311	Randolph Field	N-16	6,044
BALLINGER	K-12	4,631	HARWOOD	L-16	1,000	RANGER	H-14	3,000
Balmorhea	K-5	550	HEMPHILL	J-20	739	RAYMONDVILLE	T-15	4,050
Bandera	L-15	1,000	HENDERSON	K-18	4,000	REFUGIO	O-15	2,000
Bandera	M-15	1,000	HENDERSON	K-17	3,000	RICHMOND	N-18	1,000
Barrett	N-15	1,688	HENRIETTA	F-13	3,356	RIO GRANDE CITY	T-15	3,451
BASTROP	M-16	3,000	Hereford	D-8	5,000	Rio Hondo	T-15	1,000
BAY CITY	N-17	5,000	HEREFORD	D-8	5,000	Riverton	K-18	1,000
Bayview	M-18	4,834	Hidalgo	T-15	645	ROBERT LEE	I-10	982
BEAUMONT	N-20	57,732	HILLSBORO	I-16	5,000	ROBSTOWN	O-15	3,000
Bedias	L-17	1,000	HOCKLEY	M-18	1,000	ROCKDALE	M-17	3,000
BEEVILLE	N-16	5,000	HONDO	M-15	2,000	ROCKPORT	O-16	1,000
BELLVILLE	M-17	2,000	Honey Grove	I-18	1,000	ROCKSPRINGS	M-10	1,359
BELTON	I-16	3,078	HOUSTON	N-18	384,514	ROMA	T-15	1,000
Benavides	L-14	1,000	Howe	I-18	1,000	Rosebud	I-16	1,000
BENJAMIN	H-11	600	HOUSTON	N-18	384,514	Rosita	T-15	1,000
BIG LAKE	J-9	763	Hubbard	I-16	1,371	Rosston	I-10	1,000
BIG SPRING	H-9	5,189	Hudson Springs	K-18	1,000	Rotan	G-11	2,500
Bishop	N-14	1,529	Huntington	J-19	999	Rule	H-12	1,000
Blanco	L-15	1,000	HUNTSVILLE	M-18	3,000	Runge	N-16	1,000
Bland	I-17	100	Iowa Park	F-13	1,980	Royse City	I-18	1,180
Blessing	O-17	500	Ira	H-9	1,000	Rule	H-12	1,000
Blooming Grove	I-18	1,000	Iraan	J-7	1,000	Rungs	I-18	1,000
Boca Chica	T-16	100	Iredell	I-16	1,000	RUSK	I-18	5,703
Bogata	I-19	1,000	Irene	I-16	1,000			
Boling	N-17	1,000	Iron Bridge	K-18	1,000	Sabinal	M-15	1,000
BONHAM	F-17	6,349	Italy	I-17	1,000	SAN ANGELO	J-10	25,602
Booker	B-11	1,000				SAN ANTONIO	M-15	253,854
Bovina	E-8	1,000	JACKSBORO	I-14	3,000	SAN AUGUSTINE	L-19	2,000
BRADY	K-14	4,000	JACKSONVILLE	K-18	3,000	SAN BENITO	T-15	3,000
Brazoria	N-17	1,000	JASPER	K-19	1,000	San Diego	M-17	1,000
Breckenridge	H-13	3,000	JEFFERSON	I-19	2,000	SAN DIEGO	M-17	3,000
Bridgeport	I-15	1,000	JOHNSON CITY	L-15	1,000	San Felipe	M-17	500
Brookfield	J-20	500	JUNCTION	K-15	2,000	San Jacinto	N-18	1,000
BROWNFIELD	G-7	2,000				San Jacinto Battleground	N-18	1,000
BROWNWOOD	J-12	13,396	KARNES	L-16	1,000	San Juan	T-15	2,264
Bruni	T-14	1,000	KAUFMAN	I-18	2,000	SAN MARCOS	M-16	3,000
Buchanan	K-16	1,000	KENDLETON	N-17	1,000	SAN SABA	K-13	2,000
Burkburnett	F-13	8,816	Kilgore	H-19	5,508	Santa Anna	I-12	1,000
BURNET	L-16	2,000	KINGSLAND	K-16	1,000	Santa Rosa	T-15	1,000
			KINGSVILLE	N-14	14,570	SEALY	N-17	1,000
CALDWELL	L-18	2,000	Kirbyville	K-20	1,000	Schulenburg	M-17	1,970
CAMERON	M-18	4,000	Kopperl	I-16	1,000	Seadrift	O-17	1,000
Camp Wood	M-14	761	KOUNTZE	K-20	904	Seagoville	I-18	1,000
CANADIAN	C-11	2,000				SEGUIN	M-16	5,000
Carbon	I-13	975	La Feria	T-15	1,000	SEMINOLE	G-7	1,000
CARRIZO SPRINGS	L-13	3,000	LA GRANGE	M-17	3,000	SEYMOUR	H-12	5,358
Carrollton	I-18	1,000	Lamesa	G-8	5,000	Shamrock	C-11	2,000
Carthage	K-19	1,000	Lampasas	K-16	2,000	Sharon	I-18	1,000
CARTHAGE	J-20	6,778	Lancaster	I-18	1,000	SHERMAN	F-18	17,150
Cash	I-18	1,000	LANEVILLE	K-18	1,000	Sierra Blanca	J-2	671
Castell	K-15	1,000	LAREDO	T-14	45,164	SILVERTON	D-10	1,000
CASTROVILLE	L-15	1,000	League City	N-19	999	SINTON	O-15	3,792
CELESTE	I-18	1,000	LEAKEY	L-14	1,000	Skellytown	B-10	1,000
CENTERVILLE	K-18	1,000	LEFORS	C-11	1,000	SLATON	G-8	3,000
CHANNING	B-7	475	Lewisville	I-18	1,000	SNYDER	H-9	5,851
Charlotte	M-15	1,000	LEXINGTON	M-17	1,000	Somerville	M-17	1,000
CHILDRESS	E-11	5,000	LIBERTY	L-19	5,067	SONORA	L-10	2,500
Chillicothe	E-12	1,423	LINDEN	J-19	1,000	Southmayd	I-18	1,000
Cisco	I-13	4,000	LIPSCOMB	B-11	900	SPEARMAN	B-11	3,000
CLARENDON	E-11	2,000	LITTLEFIELD	G-7	3,000	Spofford	L-13	1,000
CLARKSVILLE	I-19	1,000	LIVINGSTON	L-19	1,000	STAMFORD	H-13	3,000
CLAUDE	C-9	781	LLANO	L-16	1,000	STANTONVILLE	I-19	1,000
CLEBURNE	I-16	3,000	Lockhart	M-16	3,000	STERLING CITY	J-9	1,000
Cleveland	M-18	3,000	Lockney	E-9	1,000	STINNETT	B-9	833
Clifton	K-17	3,000	Log Cabin	I-18	1,000	STRATFORD	B-8	1,000
COLDSPRING	N-19	1,000	Longhorn Caverns	L-15	Cave	Strawn	H-15	1,000
COLEMAN	J-12	5,000	LONGVIEW	I-19	10,687	Sugar Land	N-18	1,000
COLORADO CITY	H-9	5,000	Loraine	H-9	1,000	SULPHUR SPRINGS	I-18	6,745
COLUMBUS	M-18	2,902	Lorena	I-16	1,000	SWEETWATER	H-10	5,000
COMANCHE	K-16	3,000	LOTT	L-16	1,000			
Comanche	K-16	4,899	LUFKIN	J-19	9,005	Tahoka	G-8	2,698
Combes	T-15	1,000	LULING	M-16	3,000	TAYLOR	M-17	3,000
CONROE	M-18	2,000	Lyford	T-15	1,000	TEAGUE	I-18	3,000
COOPER	I-18	1,000	LYTLE	L-15	1,000	Tenaha	K-19	1,000
CORPUS CHRISTI	O-15	108,287				TERRELL	I-18	5,000
CORRIGAN	K-19	1,000	Madisonville	K-18	1,000	Texarkana	K-20	11,077
CORSICANA	I-18	15,230	Magnolia	N-18	1,000	Texas City	N-19	5,000
COTULLA	L-13	3,000	Malakoff	I-18	1,000	THORNDALE	M-16	1,000
CRANE	J-7	1,401	Manor	M-16	1,000	THROCKMORTON	I-13	1,000
CROCKETT	K-18	3,000	Marble Falls	L-16	1,000	TILDEN	L-14	1,000
CROSBYTON	F-9	1,615	MARFA	J-4	2,000	Timpson	K-19	1,000
Cross Plains	I-14	1,000	MARLIN	L-17	5,000	TOMBALL	M-18	1,000
CROWELL	F-12	1,000	Marshall Ford	L-16	1,000	Trinidad	I-18	1,000
CUERO	N-16	3,000	MARSHALL	I-19	15,910	Trinity	K-18	2,213
Cushing	I-19	473	MART	M-17	1,000	TULIA	E-9	2,000
			Matagorda	N-17	1,000	Turkey	E-10	1,000
DAINGERFIELD	I-19	1,000	MATAGORDA	O-17	1,000	TYLER	I-19	14,069
DALHART	B-7	4,690	Mathis	L-15	1,000			
Daltry	I-19	1,000	Maud	I-19	1,000	UVALDE	L-14	6,879
Decatur	I-17	1,000	Maypearl	I-16	500			
DEKALB	K-19	1,000	MCALLEN	T-15	10,677	Valley View	I-16	1,000
DeLeon	I-14	3,000	MENTONE	J-8	100	Van	I-19	1,351
DENISON	G-18	11,780	MERCEDES	T-15	3,000	VANDERBILT	O-16	1,000
DENTON	I-17	6,000	MERIDIAN	I-16	1,000	VERNON	G-11	6,000
Detroit	F-19	1,000	MERTZON	K-11	1,000	VICTORIA	O-16	11,397
Dewalt	I-19	1,000	MESQUITE	I-18	1,000			
Dewyville	K-18	1,000	MIDLAND	J-8	9,352	WACO	M-17	26,425
DIBOLL	K-19	1,000	Midway	K-18	1,000	Waelder	N-16	1,000
Dickinson	N-18	1,000	Mineola	I-19	4,000	Wallis	N-17	1,000
DILLEY	L-14	1,000	Mineral Wells	I-15	6,000	WASHINGTON	M-16	1,000
Dimmitt	E-7	2,000	MINERAL WELLS	I-15	6,000	Waxahachie	I-18	6,000
Domino	T-14	4,712	Mirando City	N-13	1,000	WEATHERFORD	I-16	3,000
Donna	T-15	1,000	MISSION	T-15	1,000	Webb	K-19	1,000
DUBLIN	I-16	3,000	Mobeetie	B-11	1,000	WELLINGTON	D-11	2,000
			Monahans	J-7	1,000	Weston	I-18	1,000
EAGLE PASS	O-13	5,459	MONTAGUE	F-14	284	WHARTON	N-17	6,388
Early	J-12	1,000	MONTGOMERY	M-18	1,000	White Deer	B-11	1,000
Edcouch	T-15	1,000	Moore	L-15	1,000	White Oak	I-19	1,000
Eden	K-11	1,000	MORTON	F-7	1,237	Whitesboro	F-18	1,560
Edgewood	I-19	1,000	MOULTON	M-17	1,000	Whitewright	I-18	1,000
EDINBURG	T-15	3,000	Mount Calm	I-17	1,000	WICHITA FALLS	F-13	40,112
EDNA	O-17	2,704	MT. VERNON	G-18	1,443	Wickett	J-7	1,000
EL CAMPO	N-17	5,000	Muenster	I-17	1,000	Willis	N-18	1,000
EL PASO	A-4	96,810	Mullin	L-16	1,000	Winnsboro	I-19	2,092
Elmo	F-18	5,000				Winters	J-11	3,000
EMORY	G-17	886	NACOGDOCHES	J-19	5,006	Woodsboro	O-16	1,000
Encinal	L-14	1,000	Navasota	L-17	6,156	WOODVILLE	K-20	1,400
Ennis	I-17	3,000	NEDERLAND	N-20	5,391	Wortham	I-18	1,297
Estelline	E-11	1,000	NEW BRAUNFELS	M-16	6,581	Wylie	I-18	844
			New Home	J-9	1,000			
Fabens	A-4	1,000	New London	I-19	1,000	Yoakum	N-15	4,733
FAIRFIELD	L-17	1,000	NEW SUMMERFIELD	I-19	1,000	YORKTOWN	O-15	2,000
FALFURRIAS	O-14	1,000	Newton	K-19	1,000			
Fannin Battlefield	O-16	Shaft	Nixon	N-15	1,000	ZAPATA	S-15	927
FARMERS	I-18	1,000	NOCONA	I-16	1,000	Zavalla	J-19	750
FARWELL	A-7	1,000						
Pecos	G-6	1,000	Odessa	H-8	9,758	ADDENDUM		
PERRYVILLE	K-18	1,000	Oglesby	I-16	1,000	Bullseye	V-18	609
PHARR	T-15	1,000	OLNEY	H-14	3,000			
PLAINVIEW	E-8	6,000	Orange	N-20	10,655			
PLEASANTON	L-15	1,000	Orange Grove	O-15	1,000			
POINT	I-19	1,000	OZONA	K-9	2,245			
Point Isabel	T-16	1,000						
POLK	K-19	1,000	PADUCAH	E-10	2,677			
PORT ARTHUR	N-20	57,732	PAINT ROCK	J-11	800			
PORT LAVACA	O-17	2,000	Palacios	N-17	1,000			
PORT O'CONNOR	O-17	500	Palestine	K-18	10,415			
PORT WORTH	N/S	177,662	Pampa	B-10	6,082			
POTEET	L-15	1,000	PANHANDLE	B-10	1,000			
POTH	M-15	1,000	Panhandle	G-9	878			
Premont	M-13	2,000	PARIS	I-18	15,696			
PRESIDIO	A-3	579	PEARSALL	O-13	3,164			

TEXAS HIGHWAY PATROL STATIONS

LOCATION	Phone No.	ADDRESS
ABILENE	3-44	Courthouse
AMARILLO	2-1121	109-Courthouse
AUSTIN	6151	5th & Lamar Blvd
BEAUMONT	2780	Courthouse
CORPUS CHRISTI	4407-8	Courthouse
DALLAS	4-5138	Texas Ranger Building (Sub-ground)
EL PASO	M-3361	109 Wyoming
FORT WORTH	6-313-3-4	1540 North Main
HARLINGEN	777	210 South F Street
HOUSTON	K3-1691	1303 Calumet
LUBBOCK	859-0	134 Ave. G
PECOS	359	Courthouse
SAN ANGELO	7158-9	Courthouse
SAN ANTONIO	T2688-9	5100 North New Brounfels
TYLER	1783	301 North College
WACO	3877	McLennon County Jail
WICHITA FALLS	4364	Scott & Virginia St.

TEXAS HIGHWAY DEPARTMENT

OFFICIAL MAP

SPRING EDITION

Corrected to
Feb. 15, 1947

LEGEND

- U.S. Route
- Alternate U.S. Route
- Temporary U.S. Route
- U.S. Route-Spur
- State Highway
- Temporary State Route
- Farm or Ranch Highway
- Loop or Spur
- Park Road
- Pavement—All Types
- Surfaced—Gravel, Shell, etc.-All Weather
- Standard Earth Highway
- Non-Standard Earth Highway
- Proposed Highway—Not Maintained
- Divided Highway
- State Park
- State Forest
- Information (more See Less)
- Tourist Information Office—Operated All Year
- Tourist Information Office—Operated In Summer
- Connected Mileage between Red Triangles
- Airport Mileage

SCALE
0 10 20 30 40 50

EL PASO TO SHREVEPORT AND TEXARKANA



SHREVEPORT AND TEXARKANA TO EL PASO

EL PASO TO ORANGE



ORANGE TO EL PASO via SAN ANTONIO OR AUSTIN

FT WORTH AND DALLAS TO SAN ANTONIO



SAN ANTONIO TO MONTERREY

PAN-AMERICAN HIGHWAY TO MEXICO CITY

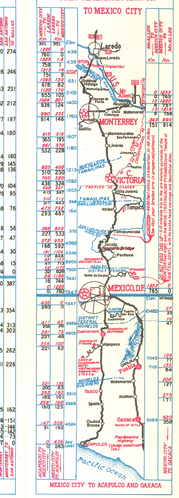

MEXICO CITY TO ACAPULCO AND OAXACA

AMARILLO TO SAN ANTONIO AND AUSTIN



SAN ANTONIO AND AUSTIN TO AMARILLO

TEXLINE TO FORT WORTH AND DALLAS

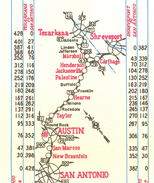

FORT WORTH & DALLAS TO TEXLINE

FT. WORTH and DALLAS to HOUSTON & GALVESTON



GALVESTON & HOUSTON TO DALLAS & FT. WORTH

FT. WORTH & DALLAS TO BEAUMONT & PT. ARTHUR

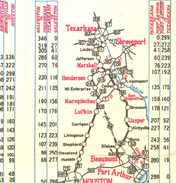

FT. ARTHUR & BEAUMONT TO DALLAS & FT. WORTH

AUSTIN AND SAN ANTONIO TO CORPUS CHRISTI



CORPUS CHRISTI TO SAN ANTONIO AND AUSTIN

TEXARKANA AND SHREVEPORT TO SAN ANTONIO



SAN ANTONIO TO TEXARKANA AND SHREVEPORT

HOUSTON TO LAREDO AND BROWNSVILLE



LAREDO AND BROWNSVILLE TO HOUSTON

TEXARKANA TO GALVESTON AND PORT ARTHUR



GALVESTON AND PORT ARTHUR TO TEXARKANA



SPRING EDITION

TEXAS
OFFICIAL HIGHWAY MAP

For Free Distribution Only

Oil wells in business district of Kilgore.

COMPLIMENTS OF
TEXAS HIGHWAY COMMISSION
AUSTIN, TEXAS

John S. Redditt	Commission Chairman
Fred E. Kretsch.	Commission Member
Fred Wemple	Commission Member
Dewitt C Greer	State Highway Engineer.

In the Big Bend Country there's scenery unrivaled in grandeur and the dry crisp air brings vigor to thousands of visitors.

In the vast wheat fields of the Plains country giant combines harvest grain for the world's bread basket.

Marshall Ford Dam creates a beautiful man-made lake on the winding Colorado River where there's boating and fishing aplenty for everybody.

Wide right of way, flat ditches and easy slopes add safety and comfort to driving on Texas highways. Roads like this one dwarf vast distances across the nation's largest state.

New industrial frontiers open up by Celanese Plant near Bishop which converts petroleum gases into chemicals for fabrics and plastics.

Carrots harvested in Texas fields are rushed by truck and freight car to the nation's fresh vegetable markets.

A large saw mill in the piney woods region of East Texas where natural forests support the State's great timber industry.

Down the Pan American Highway in Mexico a gay wedding party emerges from the Cathedral of Monterrey.

One of the State's 516 roadside parks offers vantage point for inspiring view of majestic El Capitan Mountain.

There's a job for everyone on a big Texas ranch at round up time. The fine whiteface Herefords shown above are descendents of the lanky Longhorn which symbolizes Texas.

A famous name for a famous house — birthplace of Admiral Chester W. Nimitz in Fredericksburg.

Near Orange is one of the Highway Department's typical Information Offices. Here courteous attendants aid motorists in selecting the best routes and furnish literature on points of interest.

Green spinach fields stretch mile after mile in the Texas Winter Garden area where Pop-eye has become a public hero.

The walrus never thought that cabbages would ever grow in patches as large as this one down along the Rio Grande.

1895 VS 1947.

Roses of delicate color and shape are grown by the acre near Tyler and shipped to an ever expanding flower market.

The Light House in colorful Palo Duro Canyon was carved by the wind and rain of centuries.

A palm lined highway stretches southward toward the border in the Valley Region where it's summer all the year.

A couple of big ones that did not get away. With 130 species of fish, the Texas Gulf is a sportsman's paradise.

Tomato harvest in the Valley reaches peak in December. Texas has one-fourth of the nation's tomato acreage, leads all states in production.

The Century or Maguey plant grow wild in dry areas of West Texas, producing yellow flowers at intervals of several years.

Orange trees and palms tell the visitor that winter never comes to the Lower Rio Grande.

Principal game animal of Texas is the deer, whose population is on the increase. In game preserves they become friendly with visitors,

Texas hillsides are covered with bluebonnets and bluebonnet girls are found everywhere.

Leaving worry and care far behind, a fair foursome romps and plays on a beautiful Texas Gulf beach.

A Texas beauty poses with a cluster of giant Texas red grapefruit in a Harlingen citrus grove. —Kodachrome Photo by Holbrook, Harlingen

MILEAGE CHART

Based on Short Line Mileage

SUBJECT TO CHANGE WITHOUT NOTICE

EXAMPLE:- AUSTIN TO EL PASO 548 MILES

	ABILENE	AMARILLO	AUSTIN	BEAUMONT	BIG BEND NATIONAL PARK Closed to Cars	BROWNSVILLE	BROWNWOOD	CARLSBAD CAVERNS N.M.	CORPUS CHRISTI	DALLAS	EL PASO	FORT WORTH	GAINESVILLE	GALVESTON	GREENVILLE	HOUSTON	LAREDO	LONGHORN CAVERNS	LUBBOCK	McALLEN	MARLIN	MARSHALL	MINERAL WELLS	MONTERREY via Laredo	MONTERREY via McAllen	MEXICO CITY via Laredo	MEXICO CITY via McAllen	MEXICO CITY via Nuevo Laredo	ORANGE	PALESTINE	PARIS	PORT ARTHUR	SAN ANGELO	SAN ANTONIO	SHERMAN	SHREVEPORT	TEMPLE	TEXARKANA	TYLER	WACO	WICHITA FALLS
Abilene		270	276	452	639	648	407	503	518	188	302	154	339	191	303	546	521	126	451	384	32	390	221	307	258	347	628	588	193	496	451	69	635	67	427	654	206	277	646	394	345
Amarillo	270		547	491	248	847	503	481	688	458	302	424	417	596	844	329	805	509	153	713	622																						
Austin	276	547		248	369	300	441	634	280	320	724	293	198	296	276	631	574	211	536	437	353	275	389	307	258	347	628	588	193	496	451	69	635	67	239	598	206	277	646	394	345
Beaumont	452	491	248		617	548	689	882	528	568	972	541	446	544	524	379	822	459	401	685	601	523	637	555	506	595	876	836	441	744	699	317	883	315	487	846	454	525	894	642	593
Big Bend National Park Closed to Cars	407	503	369	617		469	260	265	340	449	165	545	579	591	665	750	693	495	293	487	782	151	556	725	637																	
Brownsville	518	788	330	441	634		469	260	265	340	449	165	545	579	591	665	750	693	495	293	487	782	151	556	725	637																	
Brownwood	82	352	139	379	420	459		600	415	140	454	107	291	338	328	583	382	483	650	290	76	264	729	343	801	415	274	176	94	239	445	428	160	72	302	172	646	350	320	338	213
Carlsbad Caverns, N.M.	311	327	516	764	320	728	393																																		
Corpus Christi	388	658	193	295	547	160	332	633																																	
Dallas	186	458	196	276	578	328	198	483	391																																
El Paso	448	417	596	844	329	805	509	153	713	622																															
Fort Worth	154	339	191	303	546	521	126	451	384	32	390																														
Gainesville	221	307	258	347	628	588	193	496	451	69	635	67																													
Galveston	427	654	206	97	646	394	345	722	227	394	602	315	563																												
Greenville	239	396	294	276	631	574	211	536	437	353	275	389	88	322																											
Houston	379	604	161	87	601	354	300	677	208	244	757	265	313	50	272																										
Laredo	400	642	231	429	432	202	342	526	153	429	603	422	489	379	475	342																									
Longhorn Caverns	186	456	65	313	477	372	104	468	242	202	564	182	249	271	259	226	255																								
Lubbock	164	121	385	593	381	667	246	206	537	322	345	290	590	591	375	543	521	350																							
McAllen	482	775	296	431	574	60	423	668	152	496	745	489	556	379	542	344	142	336	631																						
Marlin	222	453	107	244	559	437	149	533	300	121	658	114	181	207	167	157	338	126	386	405																					
Marshall	333	508	276	204	723	573	305	630	427	147	769	179	209	269	121	219	507	306	469	574	214																				
Mineral Wells	111	315	197	350	518	522	101	404	390	79	543	47	114	354	132	304	405	162	258	486	147	226																			
Monterrey via Laredo	546	788	377	575	578	348	488	672	299	575	749	568	635	525	621	488	146	401	667	288	484	653	551																		
Mexico City via Laredo	1160	1402	993	1189	1192	962	1102	1286	913	1189	363	1182	249	1139	236	1102	760	1015	1281	902	1098	1267	1165																		
Monterrey via McAllen	633	903	449	582	725	211	574	819	303	647	896	640	707	530	693	495	293	487	782	151	556	725	637																		
Mexico City via McAllen	1247	1517	1063	1196	1339	825	1188	1433	917	1261	150	1254	1321	1144	1307	1109	907	1101	1396	765	1170	1339	1156																		
Orange	477	657	273	35	713	466	404	789	320	296	869	328	365	98	294	112	454	338	618	456	269	198	378	600	214	607	1226														
Palestine	287	469	176	170	630	506	220	584	348	108	723	133	177	205	117	155	407	206	423	474	114	100	180	553	167	625	1239	181													
Paris	293	406	298	297	685	628	265	590	491	107	729	139	99	360	54	310	529	317	389	596	221	117	186	675	289	747	1361	315	157												
Port Arthur	471	658	267	19	707	460	398	783	306	297	863	322	366	79	295	106	448	332	612	450	263	223	369	594	208	601	1215	189	316												
San Angelo	89	314	223	471	318	586	102	298	355	260	407	228	295	429	313	384	328	170	193	449	251	407	200	474	088	600	1214	496	322	367	490									
San Antonio	246	516	76	283	405	272	187	491	142	274	571	267	334	241	320	196	155	100	395	236	183	352	250	301	915	387	1001	308	252	374	302	213								
Sherman	246	340	262	331	638	592	218	529	455	64	668	92	53	358	55	308	493	266	323	558	185	176	139	639	253	709	1323	349	172	66	350	320	338							
Shreveport	370	545	306	507	760	581	342	667	439	184	806	216	246	281	159	231	537	351	506	575	244	37	263	683	097	726	1360	201	130	156	220	445	382	213						
Temple	214	461	69	251	534	399	132	514	262	129	623	122	189	214	175	164	300	88	378	367	38	226	155	446	1060	516	1132	276	133	229	270	216	145	193	263						
Texarkana	371	500	352	280	763	649	343	668	503	185	807	217	193	345	132	295	583	382	463	650	290	76	264	729	343	801	1415	274	176	94	239	445	428	160	72	302					
Tyler	287	462	231	195	687	559	247	585	403	101	723	133	169	255	81	205	462	255	423	529	157	59	180	608	1222	680	1294	213	55	102	213	349	307	136	96	167	135				
Waco	195	426	104	257	532	434	122	506	297	94	631	87	154	234	140	184	335	123	365	402	27	191	120	481	1095	555	1167	287	98	194	276	224	180	158	258	35	267	132			
Wichita Falls	142	225	287	414	549	612	178	414	480	136	553	114	81	429	170	379	495	252	208	576	228	283	90	641	1255	727	1341	432	244	181	433	23	340	115	320	236	275	237	201	

DOMINION of CANADA
ONTARIO
QUEBEC
MANITOBA
SASKATCHEWAN
ALBERTA
BRITISH COLUMBIA
NORTH DAKOTA
SOUTH DAKOTA
MONTANA
WYOMING
NEBRASKA
COLORADO
KANSAS
OKLAHOMA
TEXAS
MINNESOTA
IOWA
MISSOURI
ARKANSAS
LOUISIANA
WISCONSIN
ILLINOIS
MICHIGAN
INDIANA
OHIO
KENTUCKY
TENNESSEE
MISSISSIPPI
ALABAMA
GEORGIA
FLORIDA
SOUTH CAROLINA
NORTH CAROLINA
VIRGINIA
WEST VIRGINIA
PENNSYLVANIA
NEW YORK
MAINE
VERMONT
NEW HAMPSHIRE
MASSACHUSETTS
RHODE ISLAND
CONNECTICUT
NEW JERSEY
DELAWARE
MARYLAND
Pacific Ocean
Atlantic Ocean
Gulf of Mexico
MEXICO
Winnipeg
Regina
Calgary
Edmonton
Vancouver
Victoria
Seattle
Portland
San Francisco
Los Angeles
San Diego
Phoenix
Albuquerque
Santa Fe
Denver
Omaha
Kansas City
St. Louis
Chicago
Detroit
Cleveland
Pittsburgh
Buffalo
Toronto
Montreal
Boston
New York
Philadelphia
Washington
Richmond
Norfolk
Charleston
Atlanta
Jacksonville
Miami
Tampa
New Orleans
Memphis
Nashville
Louisville
Cincinnati
Indianapolis
Milwaukee
Minneapolis
Duluth
Fargo
Bismarck
Billings
Spokane
Salt Lake City
Las Vegas
Reno
Sacramento
Houston
Dallas
Fort Worth
Austin
San Antonio
El Paso
Amarillo
Lubbock
Abilene
Wichita
Tulsa
Oklahoma City
Little Rock
Shreveport
Jackson
Birmingham
Montgomery
Mobile
Pensacola
Orlando
Key West
Havana
Nassau
Bermuda
Hudson Bay
Great Slave Lake
Great Bear Lake
Lake Superior
Lake Michigan
Lake Huron
Lake Erie
Lake Ontario
Gulf of St. Lawrence
Hudson Strait
Baffin Island
Ellesmere Island
Greenland
Alaska
Aleutian Islands
Hawaiian Islands
Revillagigedo Islands
Guadalupe Island
Cedros Island
Baja California
Sonora
Chihuahua
Coahuila
Nuevo Leon
Tamaulipas
Durango
Zacatecas
San Luis Potosi
Tampico
Veracruz
Monterrey
Saltillo
Torreon
Mexico City
Acapulco
Guadalajara
Manzanillo
Mazatlan
Culiacan
Hermosillo
Nogales
Ciudad Juarez
Matamoros
Brownsville
Corpus Christi
Galveston
Port Arthur
Beaumont
Lake Charles
Baton Rouge
Natchez
Vicksburg
Meridian
Tuscaloosa
Montgomery
Columbus
Macon
Savannah
Charleston
Wilmington
Norfolk
Richmond
Roanoke
Charleston
Huntington
Parkersburg
Wheeling
Pittsburgh
Erie
Buffalo
Rochester
Syracuse
Albany
Utica
Binghamton
Scranton
Harrisburg
Philadelphia
Atlantic City
Trenton
Wilmington
Dover
Baltimore
Washington
Annapolis
Frederick
Hagerstown
Cumberland
Morgantown
Clarksburg
Charleston
Ashland
Lexington
Louisville
Evansville
Terre Haute
Indianapolis
Fort Wayne
Toledo
Cleveland
Akron
Youngstown
Canton
Columbus
Dayton
Springfield
Cincinnati
Lexington
Frankfort
Owensboro
Paducah
Cairo
Memphis
Nashville
Knoxville
Chattanooga
Atlanta
Macon
Augusta
Columbia
Charleston
Florence
Wilmington
Raleigh
Greensboro
Winston-Salem
Asheville
Greenville
Spartanburg
Anderson
Gainesville
Jacksonville
Daytona Beach
Orlando
Tampa
St. Petersburg
Sarasota
Fort Myers
Miami