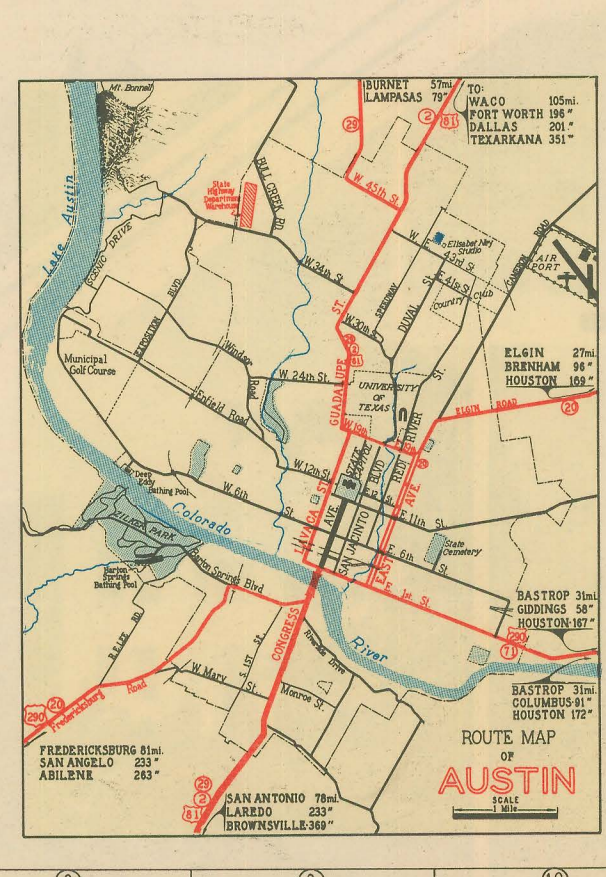
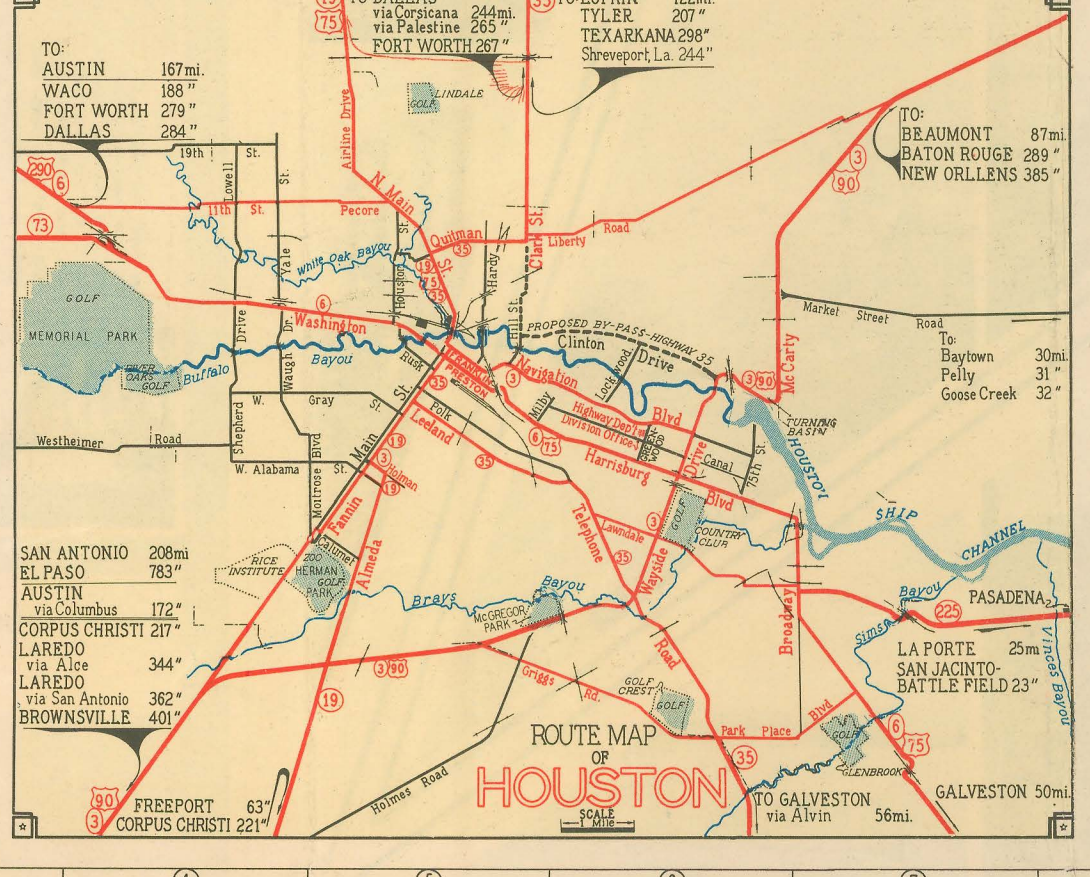
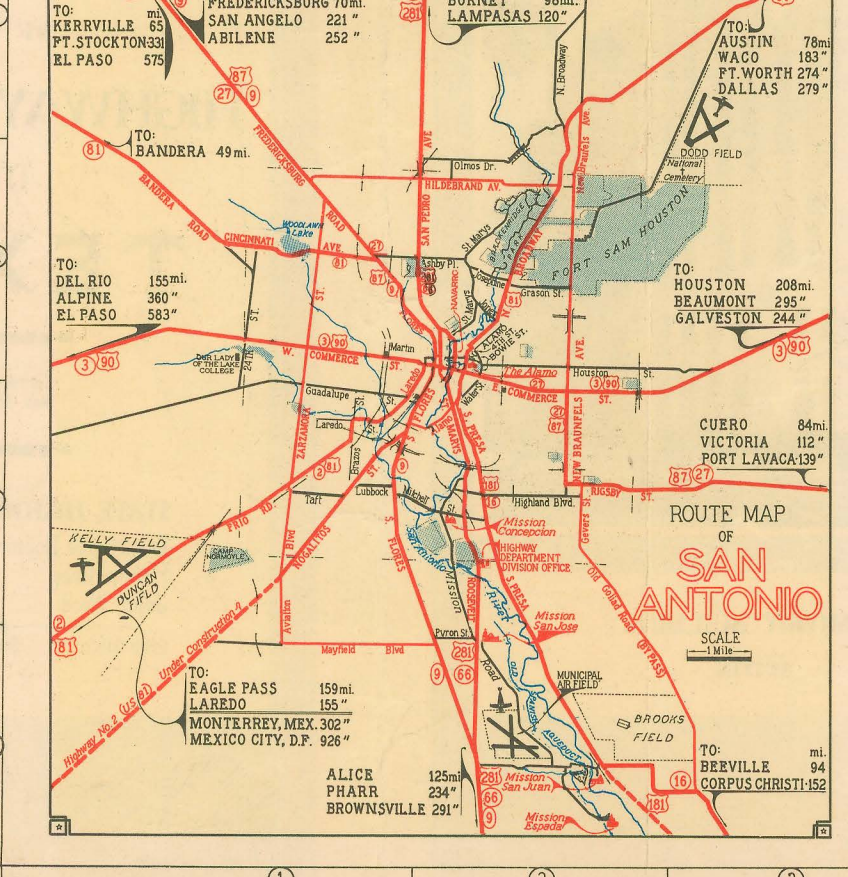
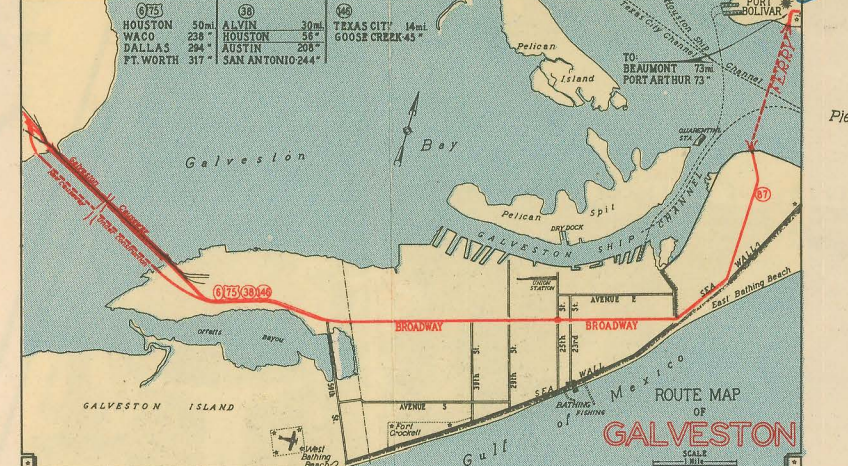
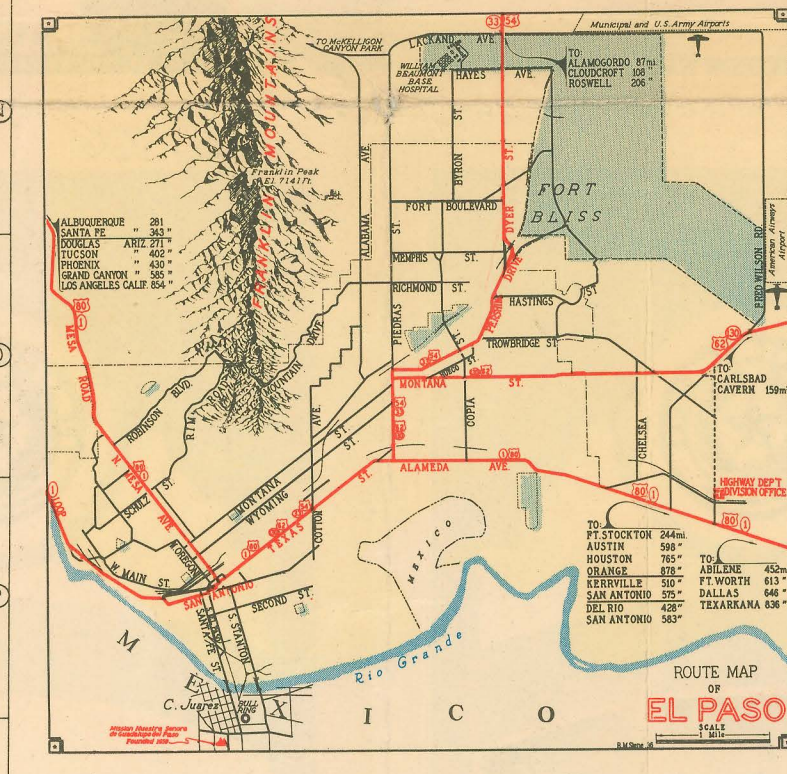
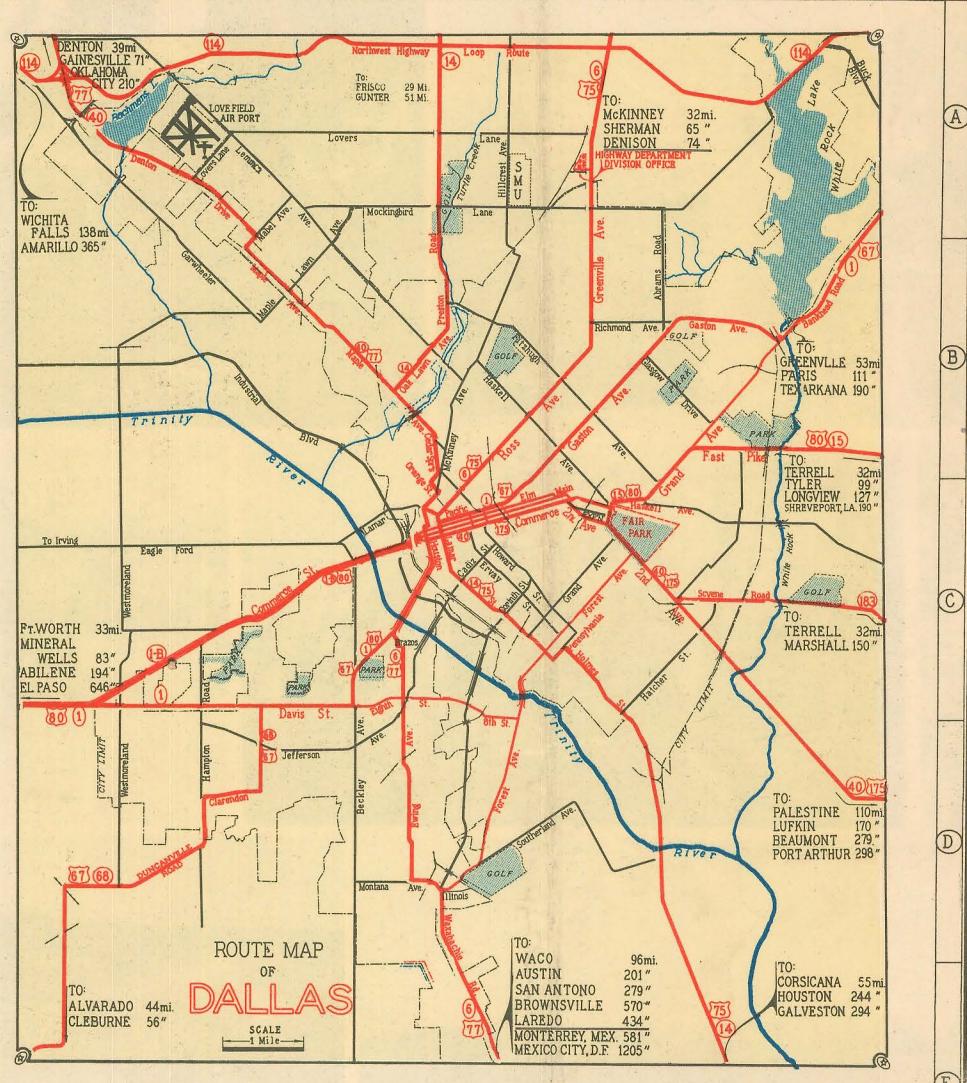
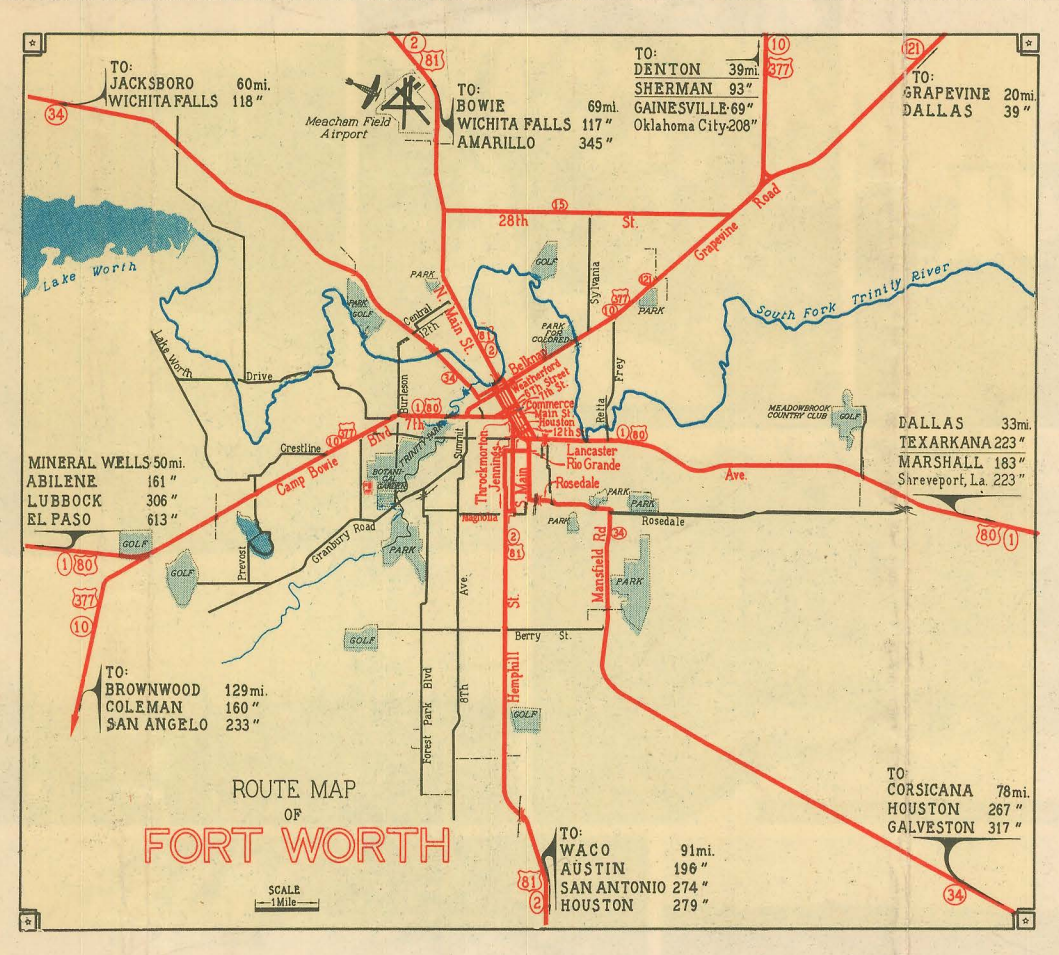
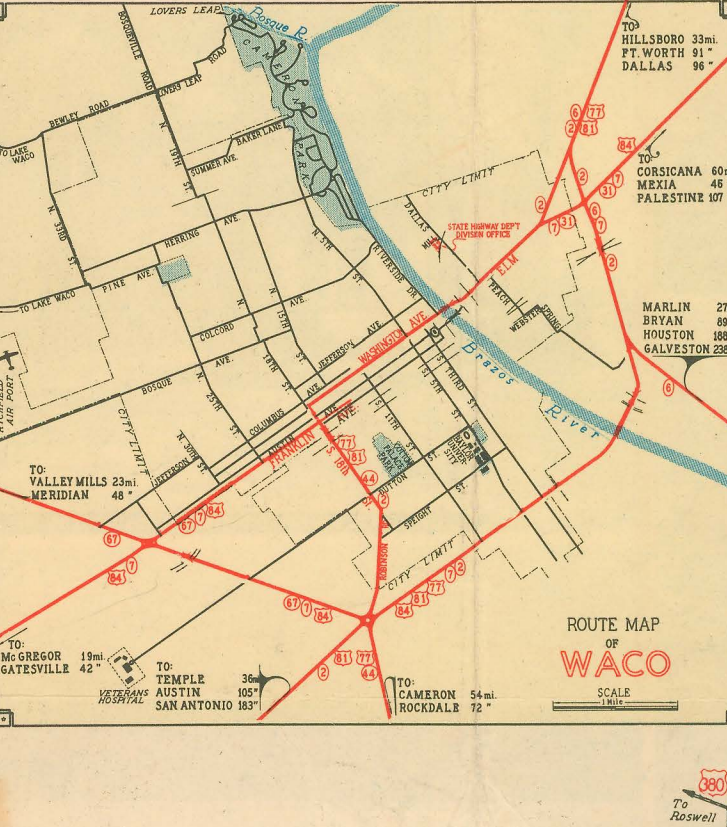
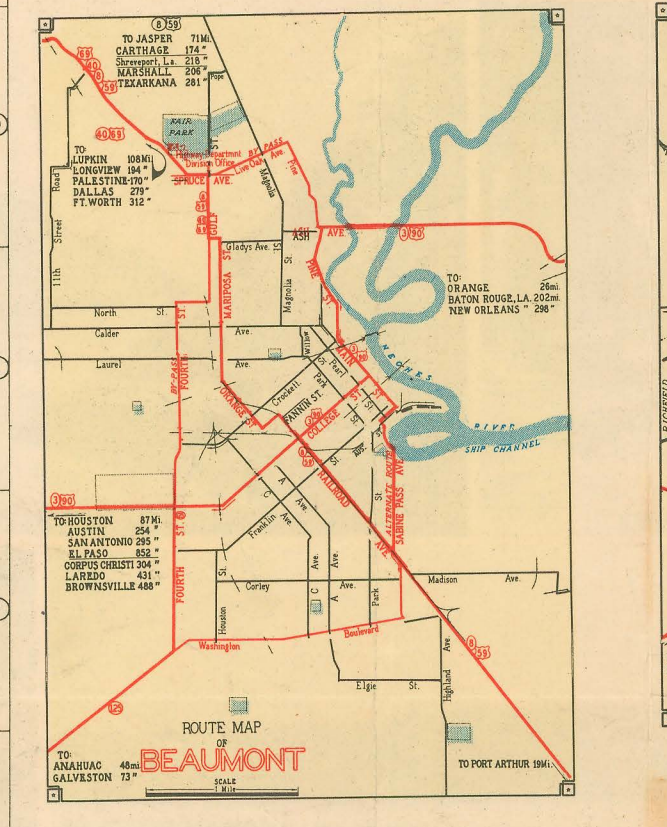
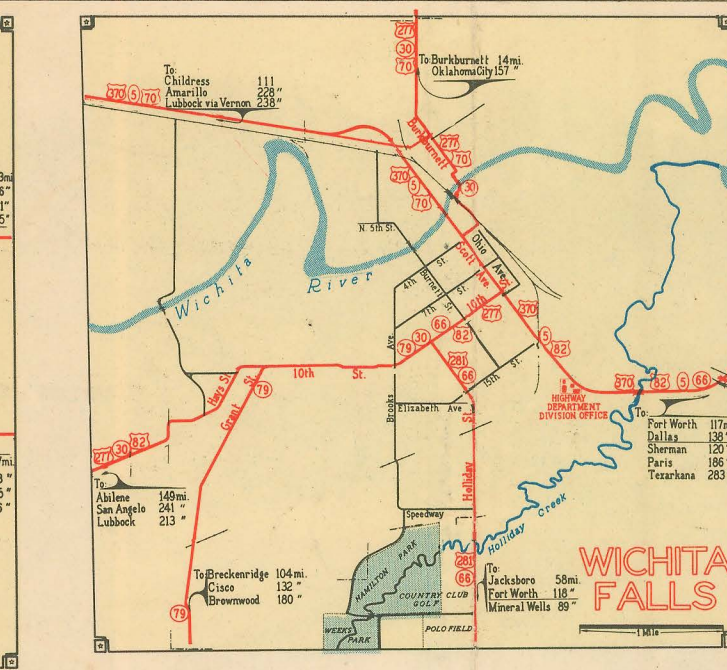
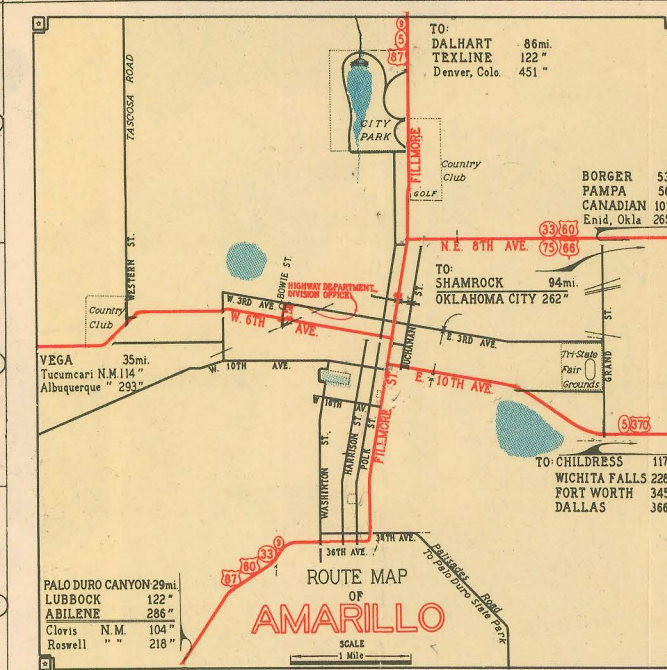
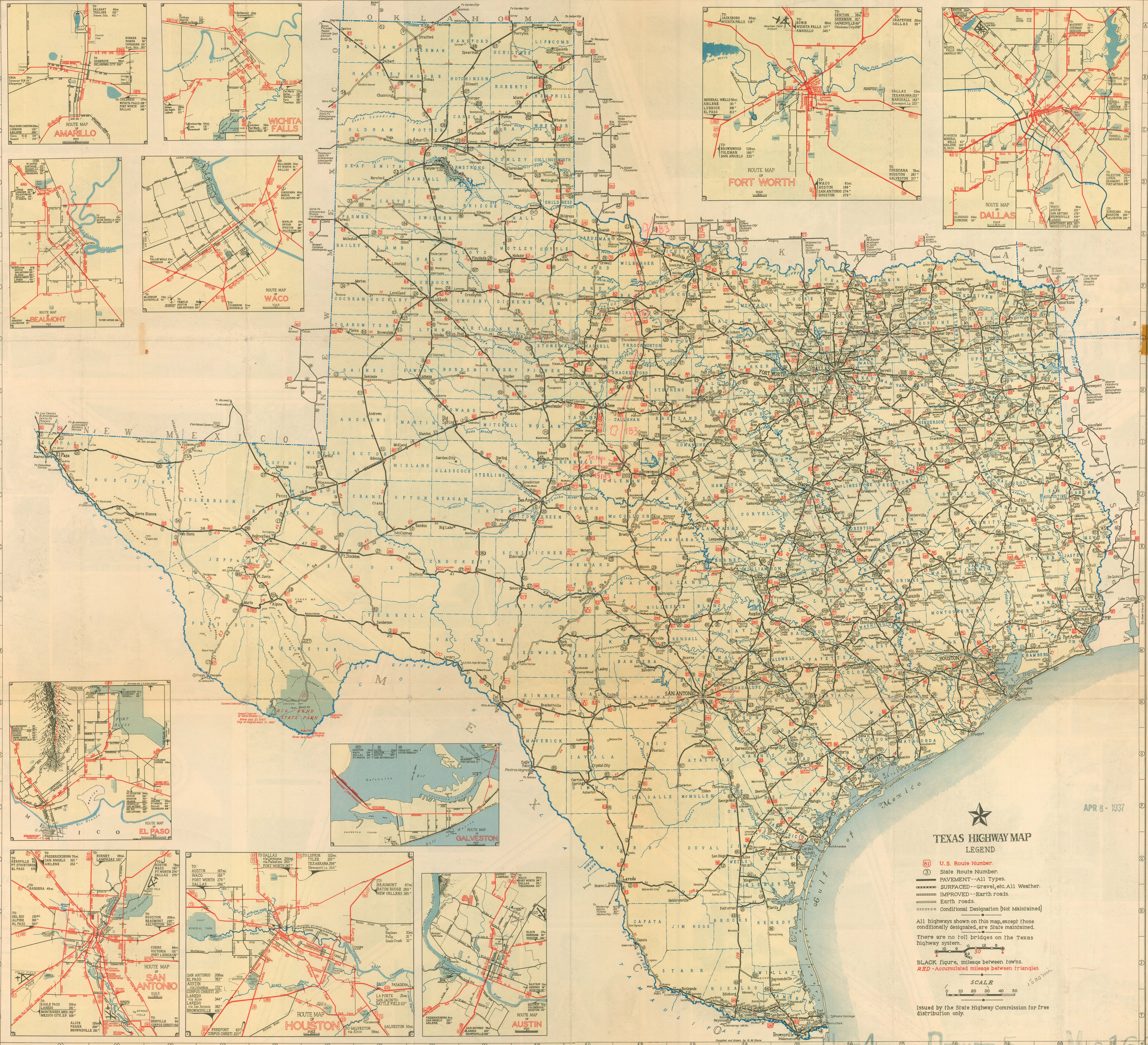


Town	Index
Abilene	117
Albany	118
Albion	119
Albion	120
Albion	121
Albion	122
Albion	123
Albion	124
Albion	125
Albion	126
Albion	127
Albion	128
Albion	129
Albion	130
Albion	131
Albion	132
Albion	133
Albion	134
Albion	135
Albion	136
Albion	137
Albion	138
Albion	139
Albion	140
Albion	141
Albion	142
Albion	143
Albion	144
Albion	145
Albion	146
Albion	147
Albion	148
Albion	149
Albion	150
Albion	151
Albion	152
Albion	153
Albion	154
Albion	155
Albion	156
Albion	157
Albion	158
Albion	159
Albion	160
Albion	161
Albion	162
Albion	163
Albion	164
Albion	165
Albion	166
Albion	167
Albion	168
Albion	169
Albion	170
Albion	171
Albion	172
Albion	173
Albion	174
Albion	175
Albion	176
Albion	177
Albion	178
Albion	179
Albion	180
Albion	181
Albion	182
Albion	183
Albion	184
Albion	185
Albion	186
Albion	187
Albion	188
Albion	189
Albion	190
Albion	191
Albion	192
Albion	193
Albion	194
Albion	195
Albion	196
Albion	197
Albion	198
Albion	199
Albion	200

Town	Index
Albion	117
Albion	118
Albion	119
Albion	120
Albion	121
Albion	122
Albion	123
Albion	124
Albion	125
Albion	126
Albion	127
Albion	128
Albion	129
Albion	130
Albion	131
Albion	132
Albion	133
Albion	134
Albion	135
Albion	136
Albion	137
Albion	138
Albion	139
Albion	140
Albion	141
Albion	142
Albion	143
Albion	144
Albion	145
Albion	146
Albion	147
Albion	148
Albion	149
Albion	150
Albion	151
Albion	152
Albion	153
Albion	154
Albion	155
Albion	156
Albion	157
Albion	158
Albion	159
Albion	160
Albion	161
Albion	162
Albion	163
Albion	164
Albion	165
Albion	166
Albion	167
Albion	168
Albion	169
Albion	170
Albion	171
Albion	172
Albion	173
Albion	174
Albion	175
Albion	176
Albion	177
Albion	178
Albion	179
Albion	180
Albion	181
Albion	182
Albion	183
Albion	184
Albion	185
Albion	186
Albion	187
Albion	188
Albion	189
Albion	190
Albion	191
Albion	192
Albion	193
Albion	194
Albion	195
Albion	196
Albion	197
Albion	198
Albion	199
Albion	200



TEXAS HIGHWAY MAP
LEGEND

- ① U. S. Route Number
- ② State Route Number
- Pavement—All Types
- Surfaced—Gravel, etc. All Weather
- Improved—Earth roads
- Earth roads
- Conditional Designation (Not Maintained)

All highways shown on this map, except those conditionally designated, are State maintained.

There are no toll bridges on the Texas highway system.

BLACK figure, mileage between towns.
RED—Accumulated mileage between triangles

SCALE
0 10 20 30 40 50
1:50,000

Issued by the State Highway Commission for free distribution only.

APR 8 - 1937

UNIT 4 DRAWER 5 MAP 166

Tex. State Hwy. Dep. 1937



ELISABETH MEY MUSEUM, AUSTIN

SAM HOUSTON'S HOME, HUNTSVILLE

GRAPEFRUIT TREE, RIO GRANDE VALLEY

HIGHWAY 1, DALLAS COUNTY

PECAN GROVE, UVALDE COUNTY

EL CAPITAN MOUNTAIN, CULBERSON COUNTY

SAILING ON EAGLE LAKE, TARRANT COUNTY

DEVIL'S TOMBSTONE, PALO DURO CANYON

COYOTE OF THE PLAINS

TARPON FISHING, CALHOUN COUNTY

CADDIS LAKE, HARRISON COUNTY

BURKSHANNETT OIL FIELD, WICHITA COUNTY

SAN JACINTO MONUMENT, HARRIS COUNTY, UNDER CONSTRUCTION

BLUEBONNET FIELD, SUCESS COUNTY

STATE LINE MARKER, HWY. 5 NEAR TEXLINE

HIGHWAY DEPARTMENT DIVISION HEADQUARTERS, ATLANTA

HIGHWAY 66, HIDALGO COUNTY

SAW MILL, NEWTON COUNTY

DEVILS RIVER BRIDGE, VAL VERDE COUNTY

SHIP ENTERING BEAUMONT TURNING BASIN

SPEED BOATING ON LAKE NEAR SWEETWATER

1964-68/1900-02-03-08/11/00/16-00/18-00/19-00/20-00/21-00/22-00/23-00/24-00/25-00/26-00/27-00/28-00/29-00/30-00/31-00/32-00/33-00/34-00/35-00/36-00/37-00/38-00/39-00/40-00/41-00/42-00/43-00/44-00/45-00/46-00/47-00/48-00/49-00/50-00/51-00/52-00/53-00/54-00/55-00/56-00/57-00/58-00/59-00/60-00/61-00/62-00/63-00/64-00/65-00/66-00/67-00/68-00/69-00/70-00/71-00/72-00/73-00/74-00/75-00/76-00/77-00/78-00/79-00/80-00/81-00/82-00/83-00/84-00/85-00/86-00/87-00/88-00/89-00/90-00/91-00/92-00/93-00/94-00/95-00/96-00/97-00/98-00/99-00/100-00

COLORADO RIVER BRIDGE NEAR MARBLE FALLS, BURNETT COUNTY

HIGHWAY 87, ORANGE COUNTY

BLUEBONNETS, TRAVIS COUNTY

PECOS RIVER RAILROAD BRIDGE, VAL VERDE COUNTY

HIGHWAY 3 NEAR ALPINE

GULF COAST FISHING BOATS

HIGHWAY 1 NEAR EL PASO

DEEP RIVER BRIDGE, HIGHWAY 3, WILBARGER COUNTY

AERIAL VIEW OF GALVESTON BATHING RESORT

POLO

BUCHANAN DAM UNDER CONSTRUCTION, BURNETT/LEAND COUNTIES

QUINCY CANYON

HIGHWAY 10, ANDERSON COUNTY

GOLF COURSE AT TEXARKANA

FANNIN BATTLEFIELD NEAR GOLIAD

WOODLAND STREAM IN EAST TEXAS

BRAZOS RIVER BRIDGE, HWY. 43, ROBERTSON COUNTY

ST. HELENA CANYON, BIG BEND STATE PARK

Unit 38 Drawer 41 Map 10
PUBLIC MAP LIBRARY
TEXAS
1937

HIGHWAY DEPARTMENT DIVISION HEADQUARTERS, DEL RIO

TRIPLE UNDERPASS, HIGHWAY 1-D, DALLAS

ENTERING TEXAS-HIGHWAY 30 NORTH OF WICHITA FALLS

PERDRALES RIVER NEAR STONEWALL, GILLESPIE COUNTY

SWIMMING POOL NEAR BALDORNEA

MEXICO CITY-PUEBLA, HIGHWAY

GRAVE OF SAM HOUSTON, HUNTSVILLE

HIGHWAY 3, HARRIS COUNTY

TYPICAL ROADSIDE PARK

WILD DEER, LEON COUNTY

ROSE GARDEN NEAR TYLER

BLACK GUM TREE, JASPER COUNTY

SAILING ON CORPUS CHRISTI BAY

HIGHWAY 15 IN EAST TEXAS OIL FIELD

THE ALAMO, SAN ANTONIO

HIGHWAY INFORMATION OFFICE, REEVES COUNTY

HIGHWAY INFORMATION OFFICE NEAR PARIS

HIGHWAY 106, LEADING TO MCDONALD OBSERVATORY



WILSON TEXAS BRIDGE NEAR GOLIAD

EAST TEXAS HIGHWAY SCENE

A FAIR CATCH AT PORT ISABEL


HIGHWAY DEPARTMENT DIVISION HEADQUARTERS, BOYAN

FARM SCENE, DENTON COUNTY

HIGHWAY BUILDING
AUSTIN

4-5-166
P.F.



OFFICIAL MAP
OF THE
HIGHWAY SYSTEM
OF
TEXAS

Corrected to
Feb. 15th 1937

STATE HIGHWAY COMMISSION
Robert Lee Bobbitt Chairman
Harry Hines Member
John Wood Member
Glad Gilchrist State Highway Engineer