



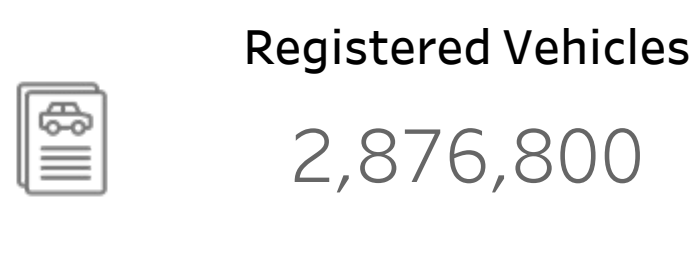
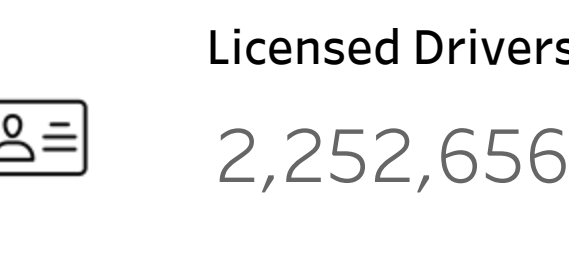
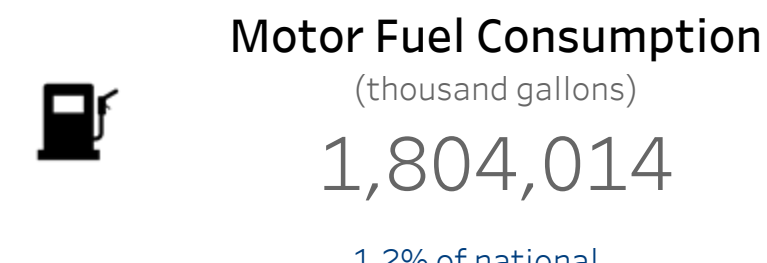
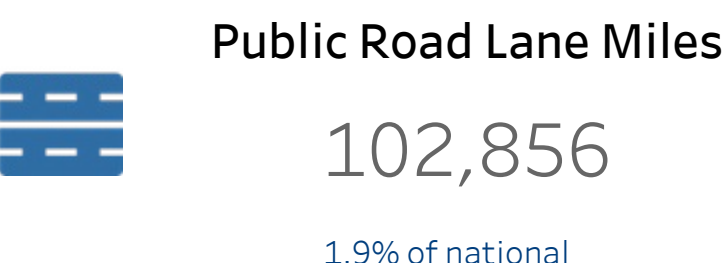
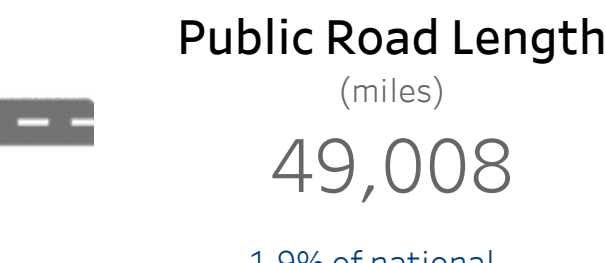
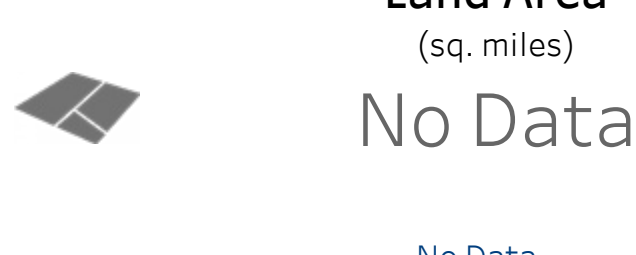
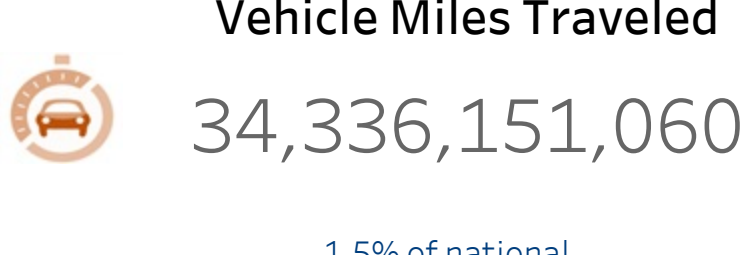
# Highway Statistics Series: State Statistical Abstracts

(To view any chart in a table format, tab to the visual and select enter)

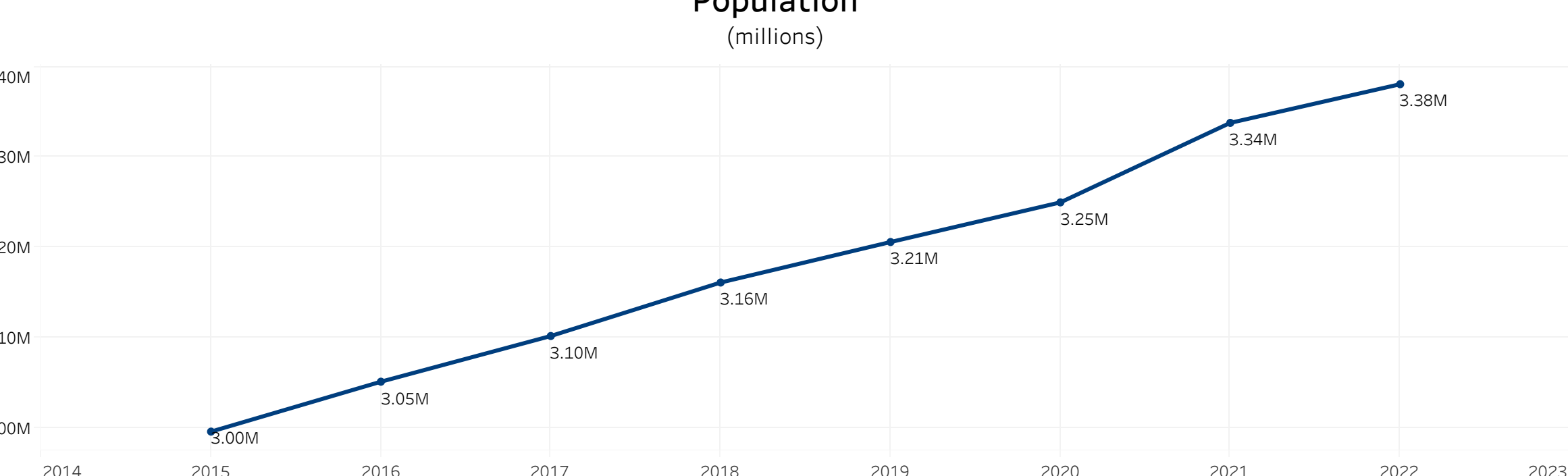


State  
Utah

Year  
2022



## Population (millions)

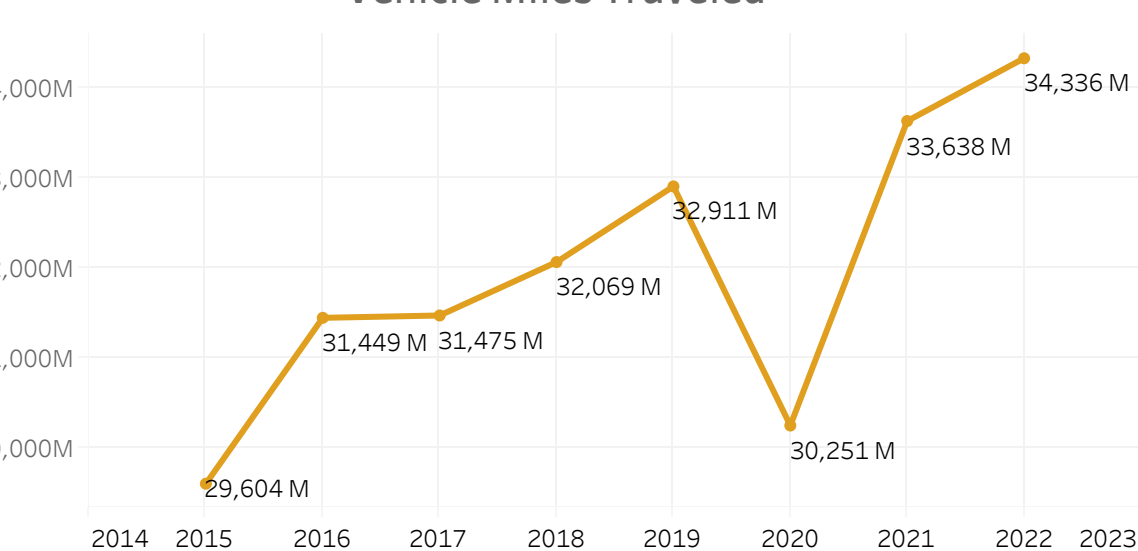


## Vehicle Miles Traveled (millions)

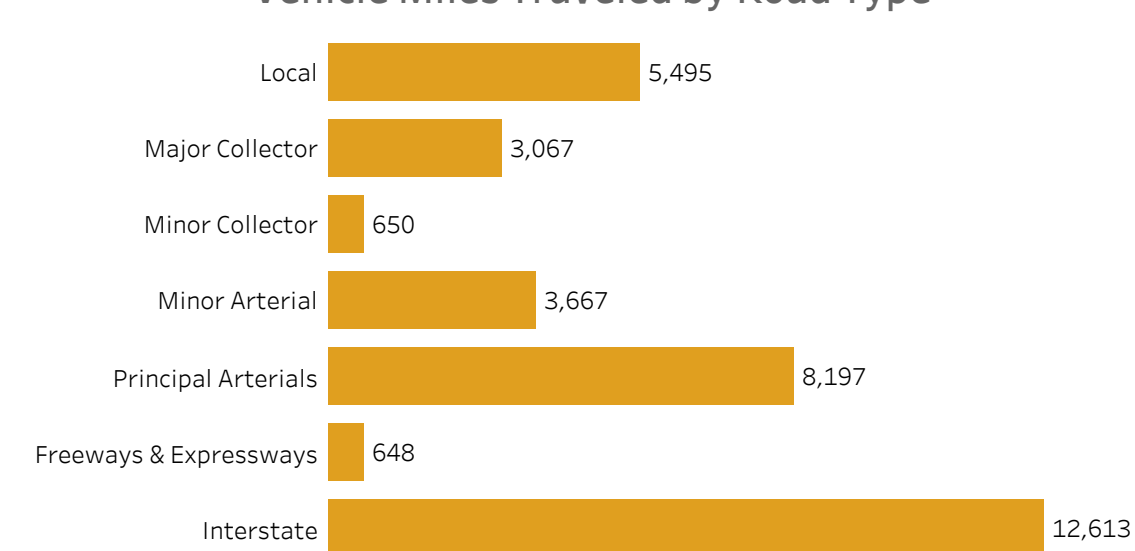
### Vehicle Miles Traveled by Location



### Vehicle Miles Traveled

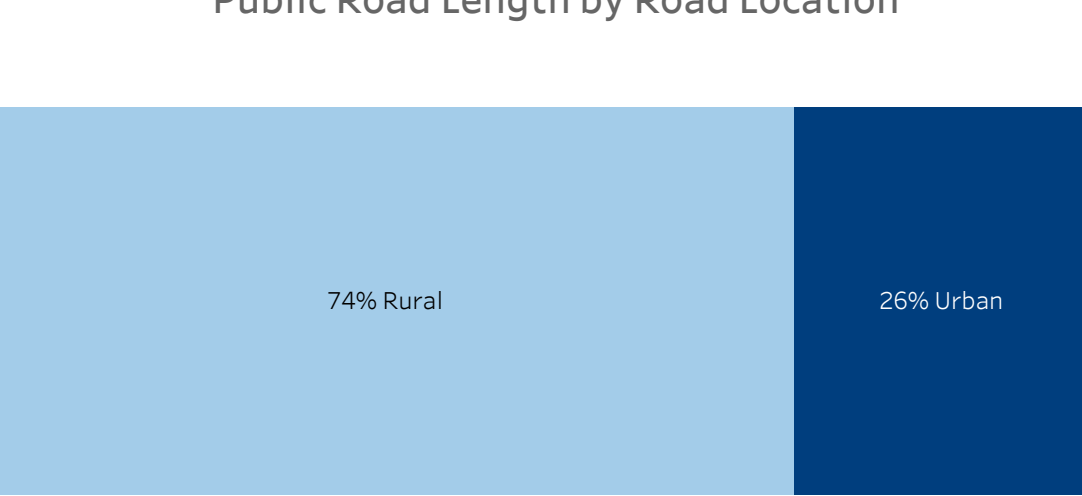


### Vehicle Miles Traveled by Road Type

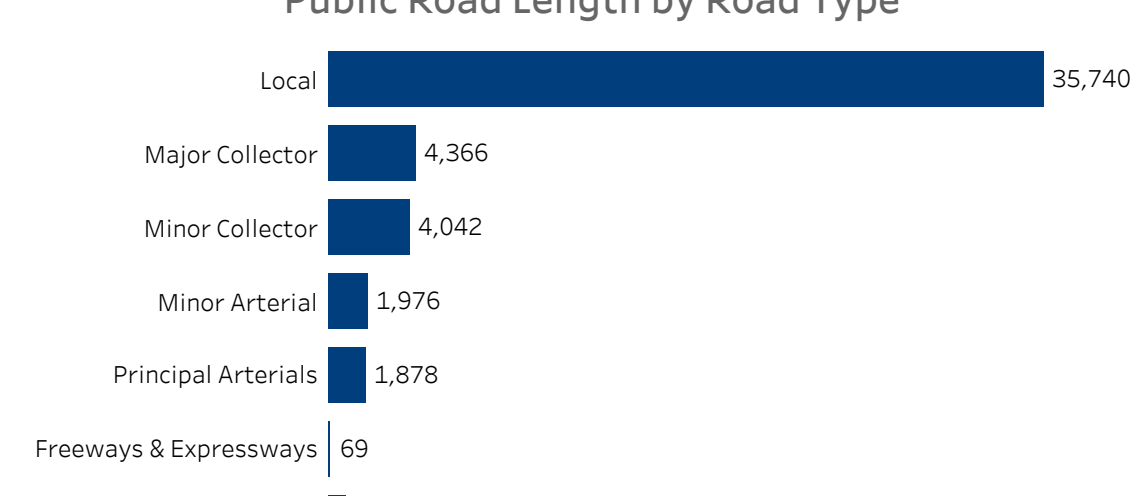


## Public Road Length (miles)

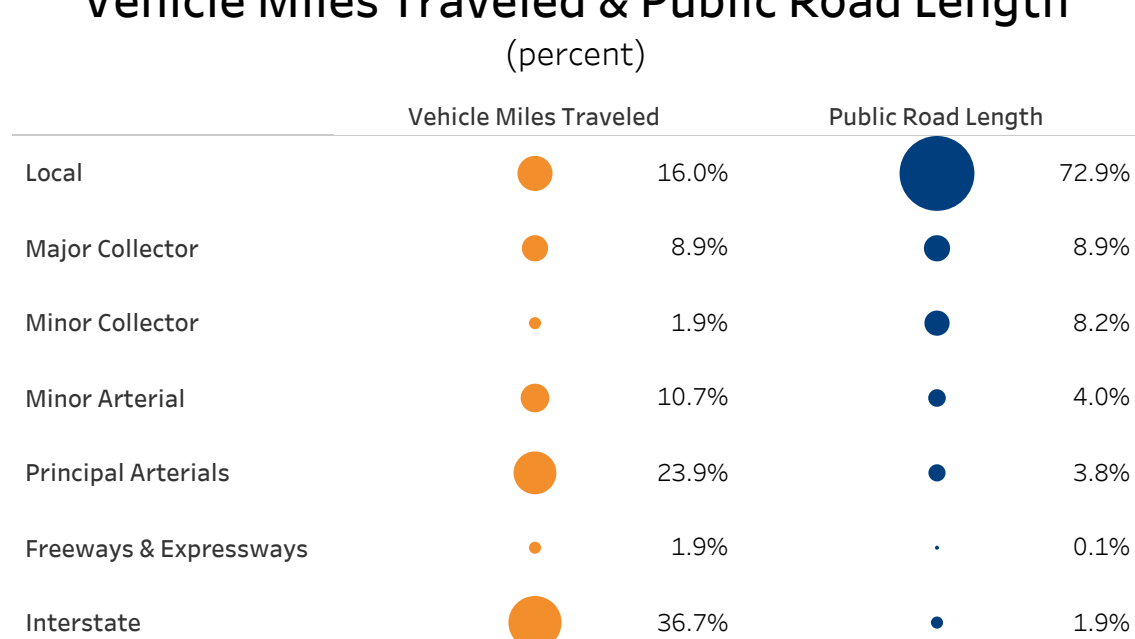
### Public Road Length by Road Location



### Public Road Length by Road Type

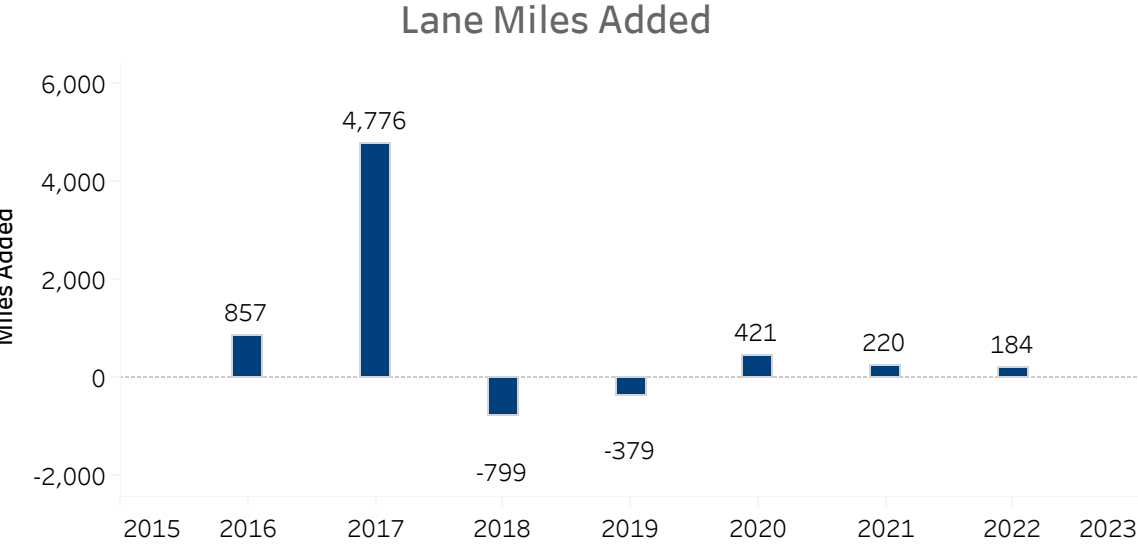


## Vehicle Miles Traveled & Public Road Length (percent)

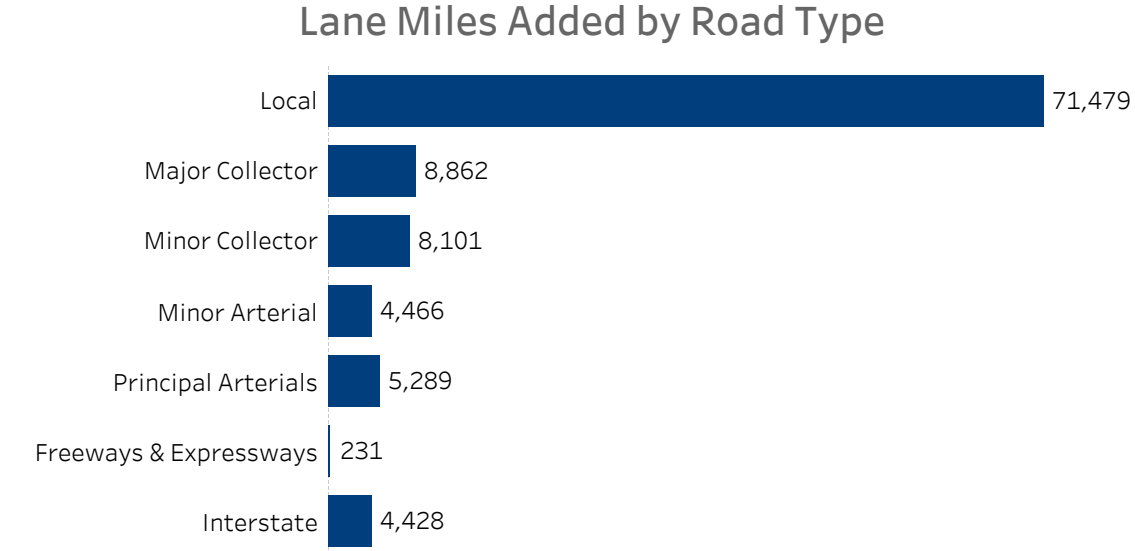


## Public Road Lane Miles (miles)

### Lane Miles Added

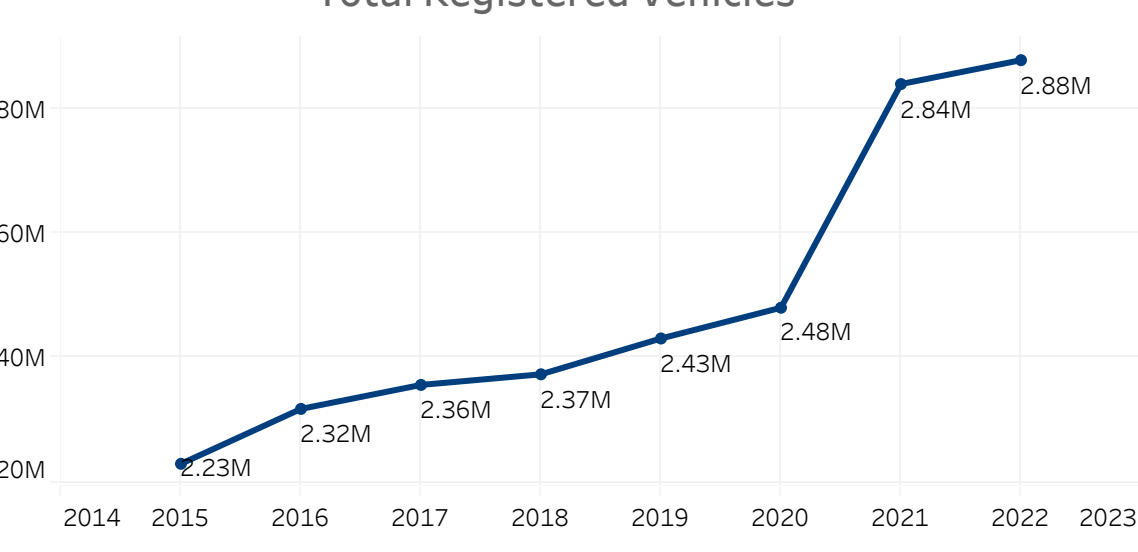


### Lane Miles Added by Road Type

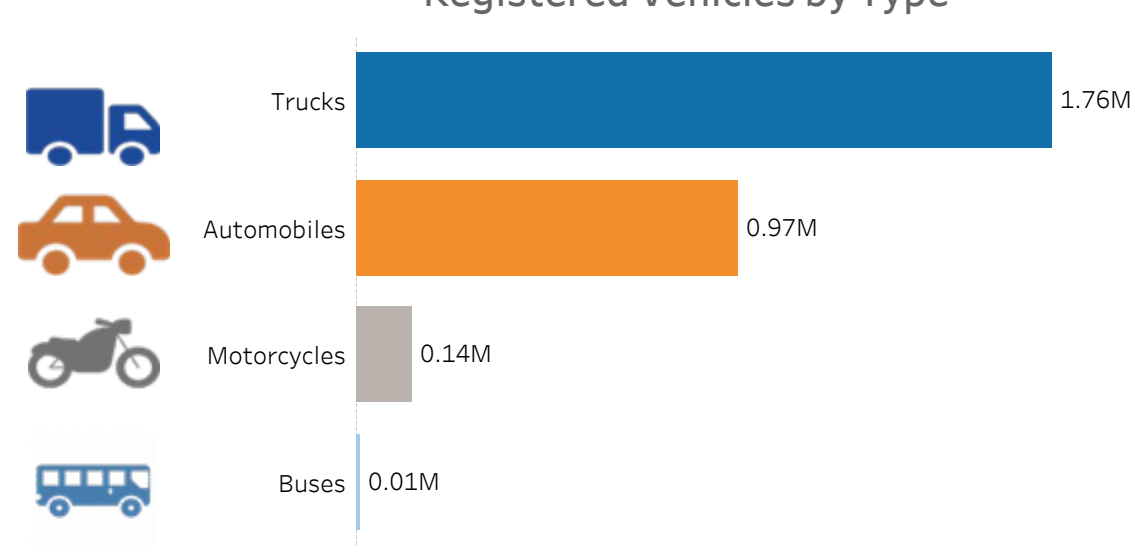


## Registered Vehicles (millions)

### Total Registered Vehicles

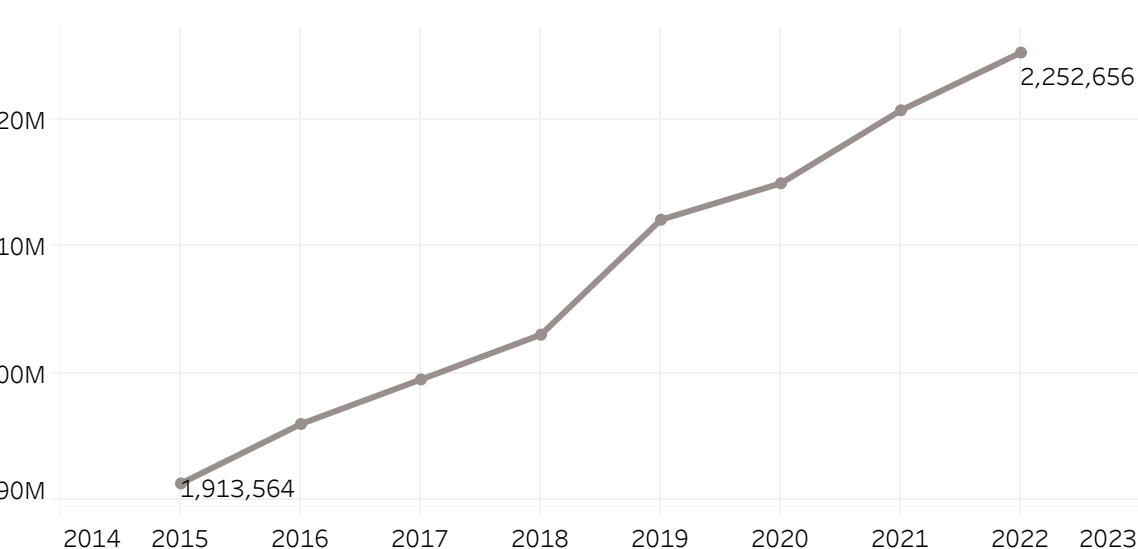


### Registered Vehicles by Type

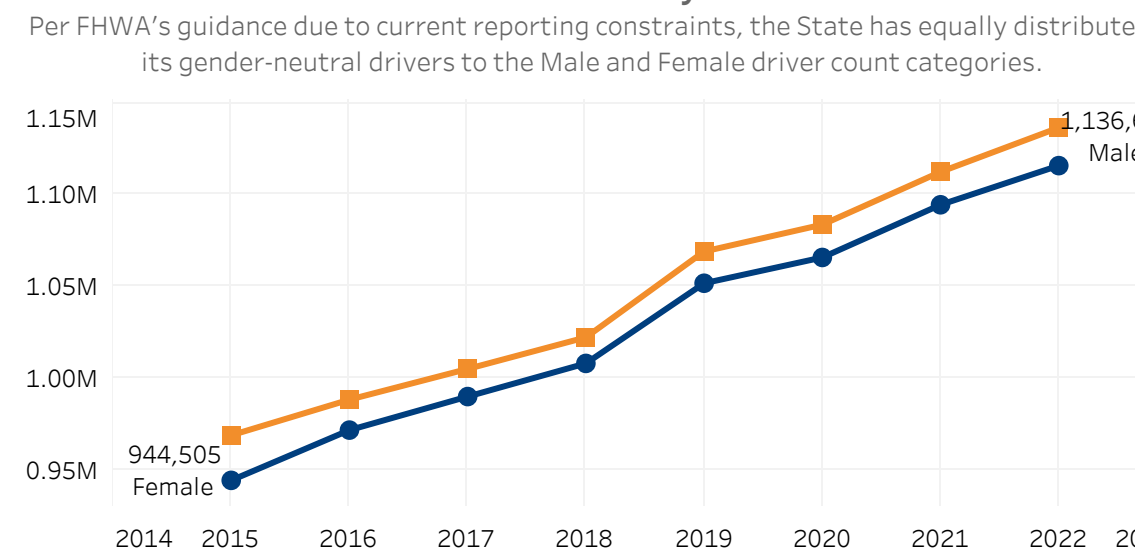


## Licensed Drivers (millions)

### Licensed Drivers

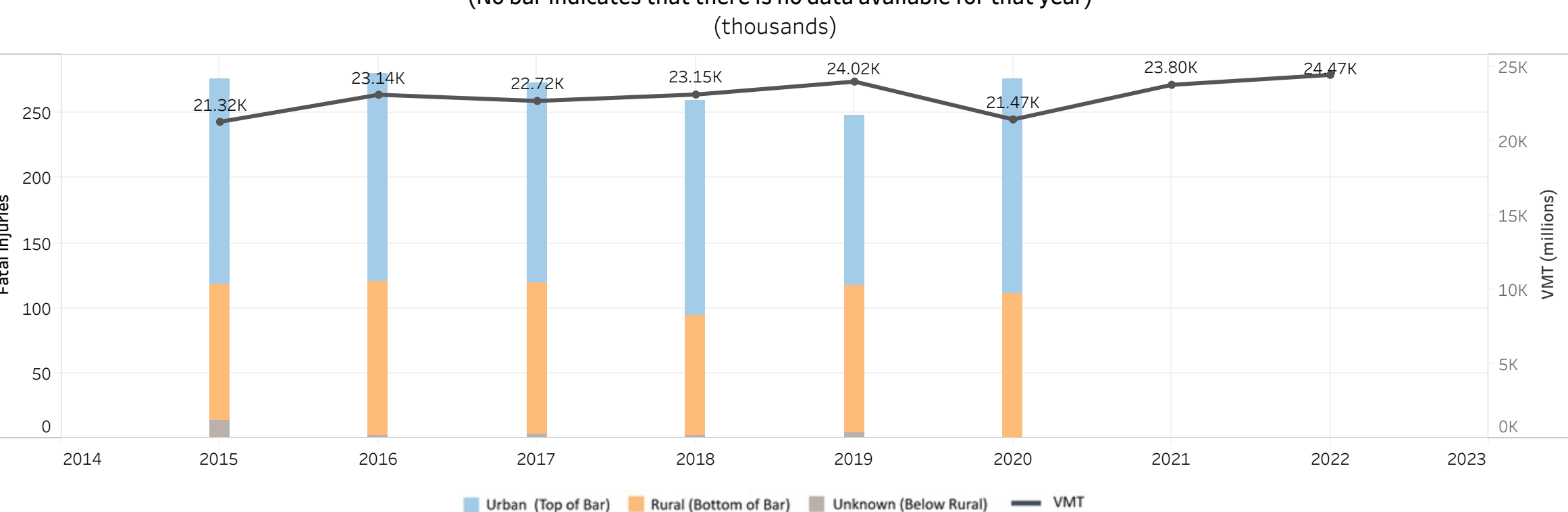


### Licensed Drivers by Gender

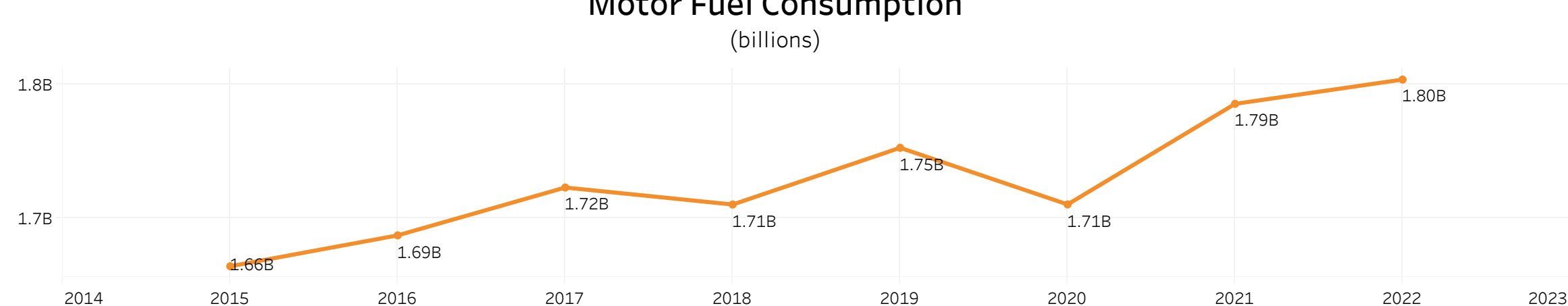


## Vehicle Crash Fatalities (thousands)

\*(No bar indicates that there is no data available for that year)

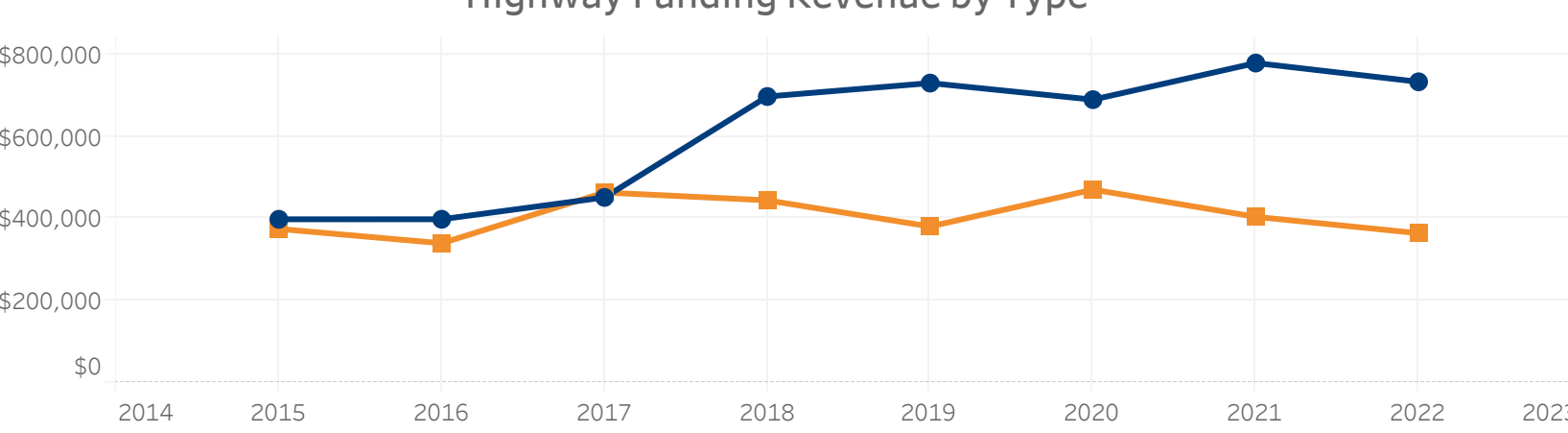


## Motor Fuel Consumption (billions)



## Highway Funding Revenue (thousands)

### Highway Funding Revenue by Type

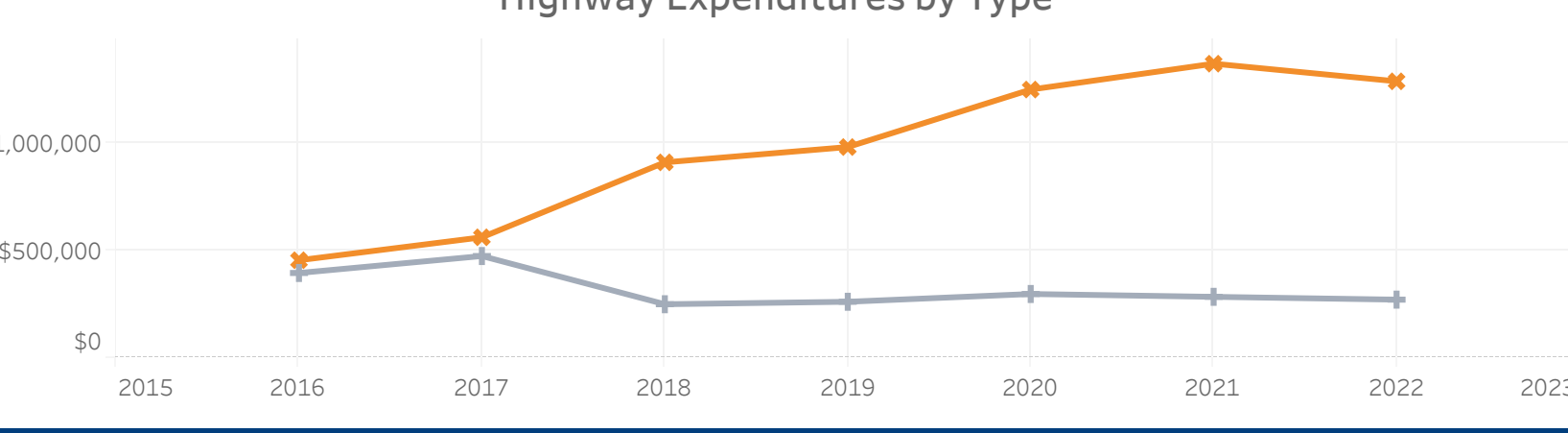


### Total Highway Funding Revenue

\$2,887,809

## Highway Funding Expenditures (thousands)

### Highway Expenditures by Type



### Total Highway Expenditures

\$2,427,463