Highway Statistics Series: State Statistical Abstracts

(To view any chart in a table format, tab to the visual and select enter)

State
Mississippi

Year
2022

Population
2,940,057
Max. Value 2,940,057
0.9% of national

Vehicle Miles Traveled
39,951,719,480
2.3% of national

Land Area
(sq. miles)
No Data
No Data

Public Road Length
(miles)
77,741
2.5% of national

Public Road Lane Miles
162,644
2.5% of national

Motor Fuel Use
(thousand gallons)
2,472,344
1.6% of national

Driver Licenses
2,047,069
0.9% of national

Vehicle Registrations
2,298,929
0.9% of national

Population
(millions)

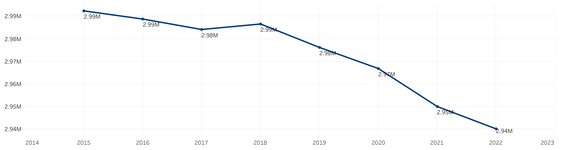

Vehicle Miles Traveled
(millions)

Vehicle Miles Traveled by Location

Vehicle Miles Traveled

Vehicle Miles Traveled by Road Type

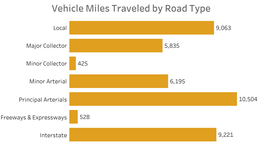

Public Road Length
(miles)

Public Road Length by Road Location

Public Road Length by Road Type

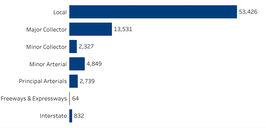

Vehicle Miles Traveled & Public Road Length
(percent)

	Vehicle Miles Traveled	Public Road Length
Local	20.6%	68.7%
Major Collector	13.9%	17.4%
Minor Collector	1.0%	3.0%
Minor Arterial	15.1%	6.2%
Principal Arterials	25.5%	3.5%
Freeways & Expressways	1.3%	0.1%
Interstate	22.6%	1.1%

Public Road Lane Miles
(miles)

Lane Miles Added

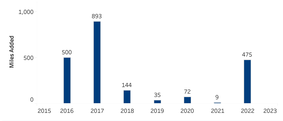

Lane Miles Added by Road Type

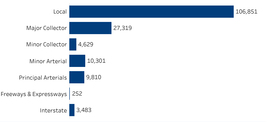

Vehicle Registrations
(millions)

Total Vehicle Registrations

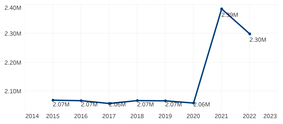

Vehicle Registrations by Vehicle Type

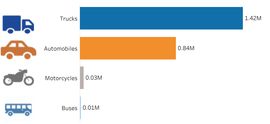

Driver Licenses
(millions)

Driver Licenses

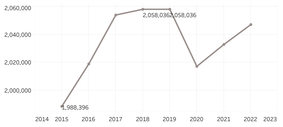

Driver Licenses by Gender

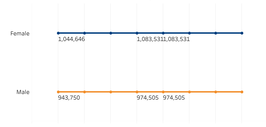

Vechicle Crash Fatalities
*(No bar indicates that there is no data available for that year)
(thousands)

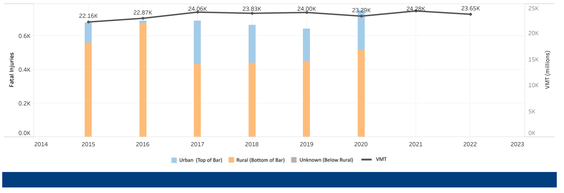

Motor Fuel Use
(billions)

Total Motor Fuel Use

Motor Fuel Tax Rates
(per gallon)

Item	
Diesel	$0.18
Gasohol	$0.18
Gasoline	$0.18

Highway Funding Revenue
(thousands)

Highway Funding Revenue by Type

Total Highway Funding Revenue

$1,221,751

Highway Funding Expenditures
(thousands)

Highway Expenditures by Type

Total Highway Expenditures

$1,277,076