



Highway Statistics Series: State Statistical Abstracts

(To view any chart in a table format, tab to the visual and select enter)



State
Wisconsin

Year
2021



Population

5,895,908

Max. Value
1.8% of national
5,895,908



Vehicle Miles Traveled

64,983,279,470

3.5% of national



Land Area

(sq. miles)

No Data

No Data



Public Road Length

(miles)
115,694

3.1% of national



Public Road Lane Miles

239,518

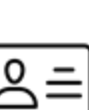
3.0% of national



Motor Fuel Use

(thousand gallons)
3,552,277

2.6% of national



Driver Licenses

4,340,851

1.9% of national



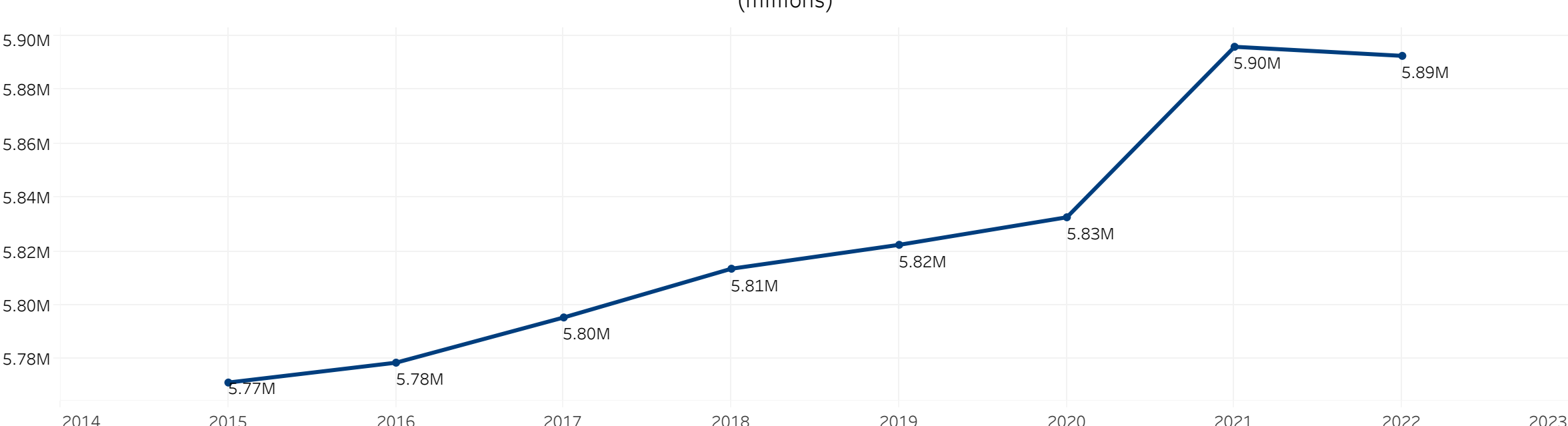
Vehicle Registrations

5,769,058

3.3% of national

Population

(millions)



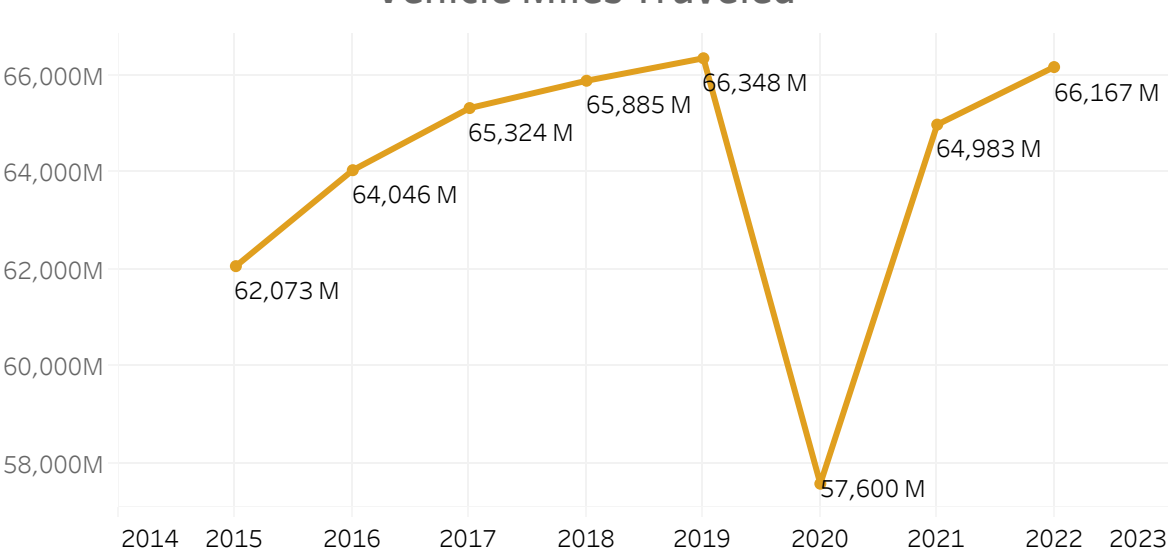
Vehicle Miles Traveled

(millions)

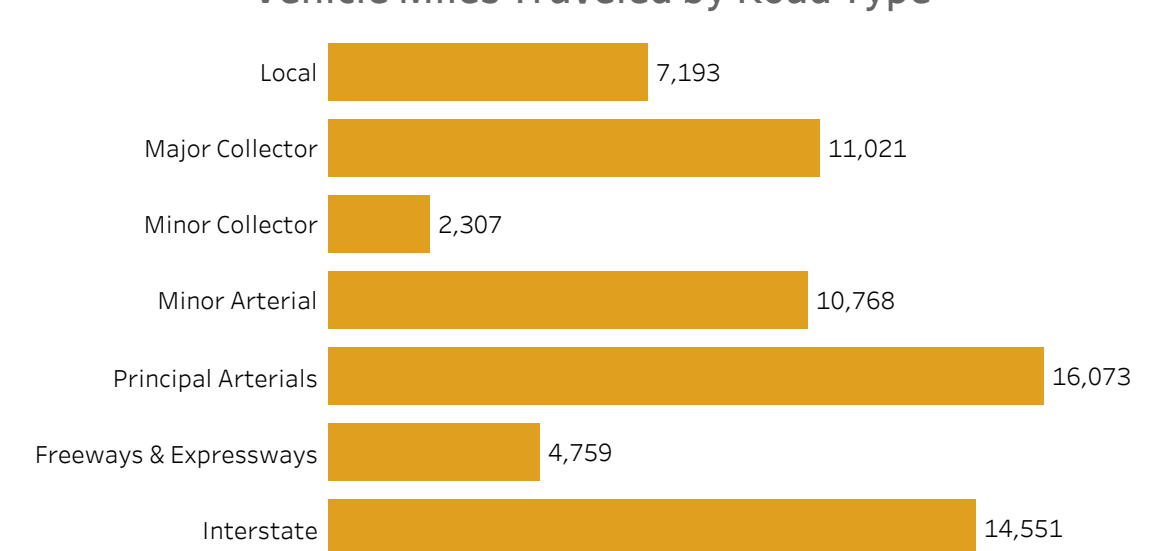
Vehicle Miles Traveled by Location



Vehicle Miles Traveled



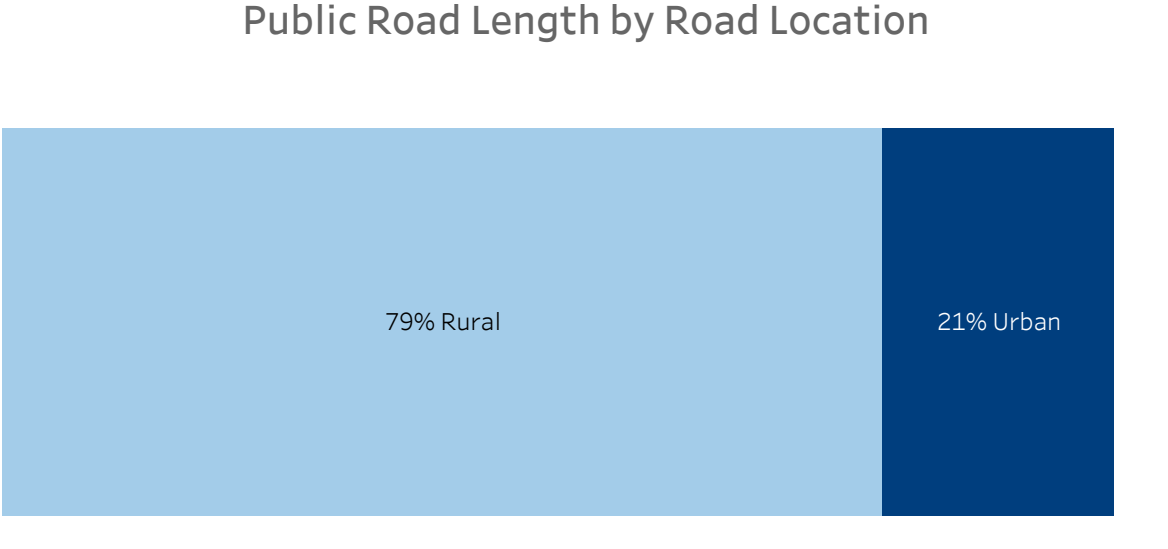
Vehicle Miles Traveled by Road Type



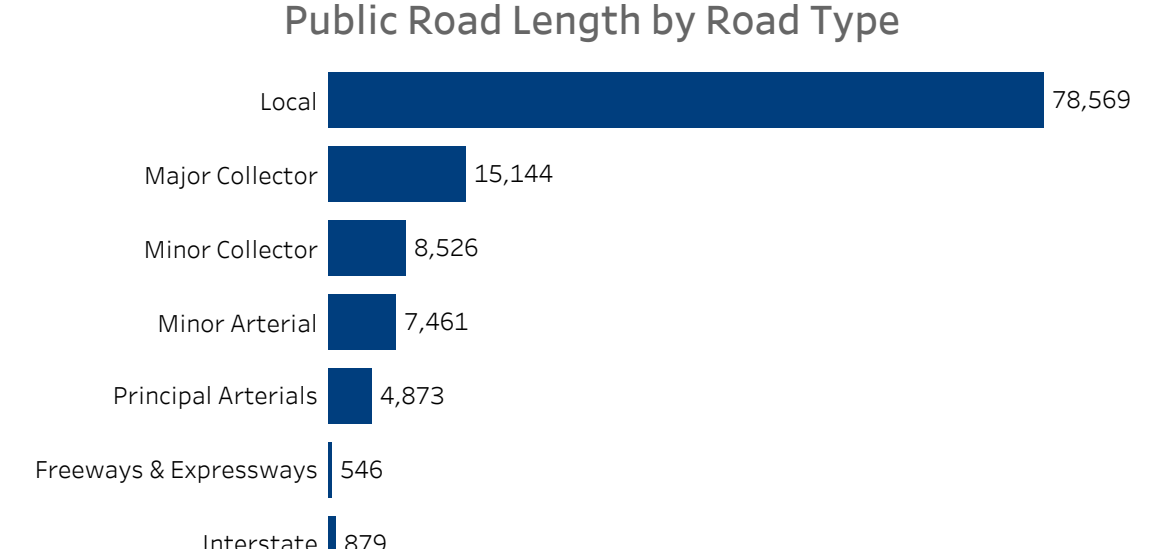
Public Road Length

(miles)

Public Road Length by Road Location

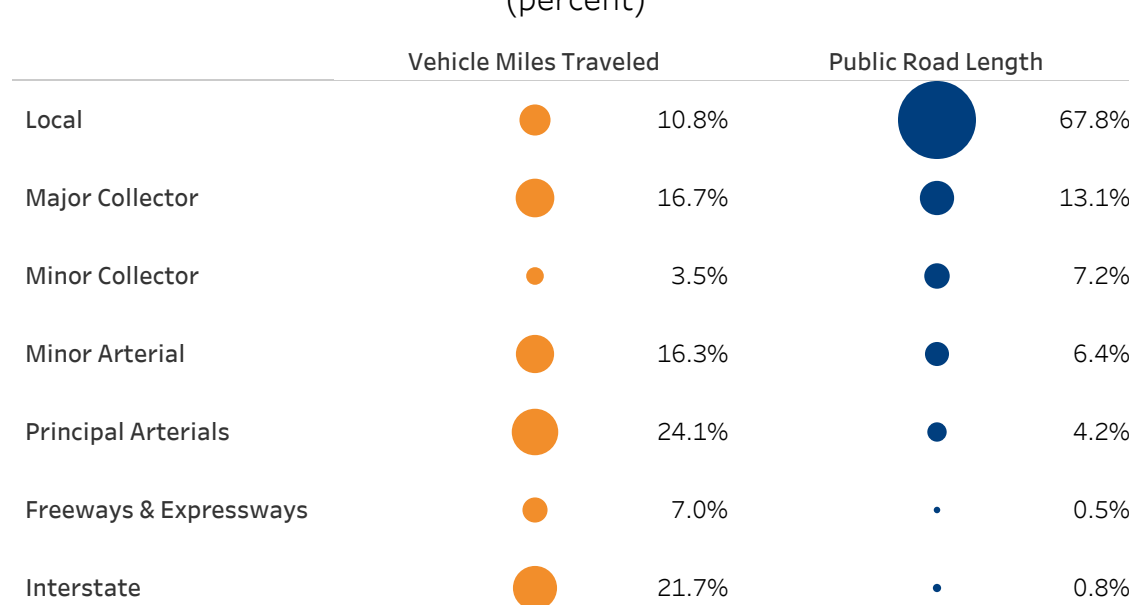


Public Road Length by Road Type



Vehicle Miles Traveled & Public Road Length

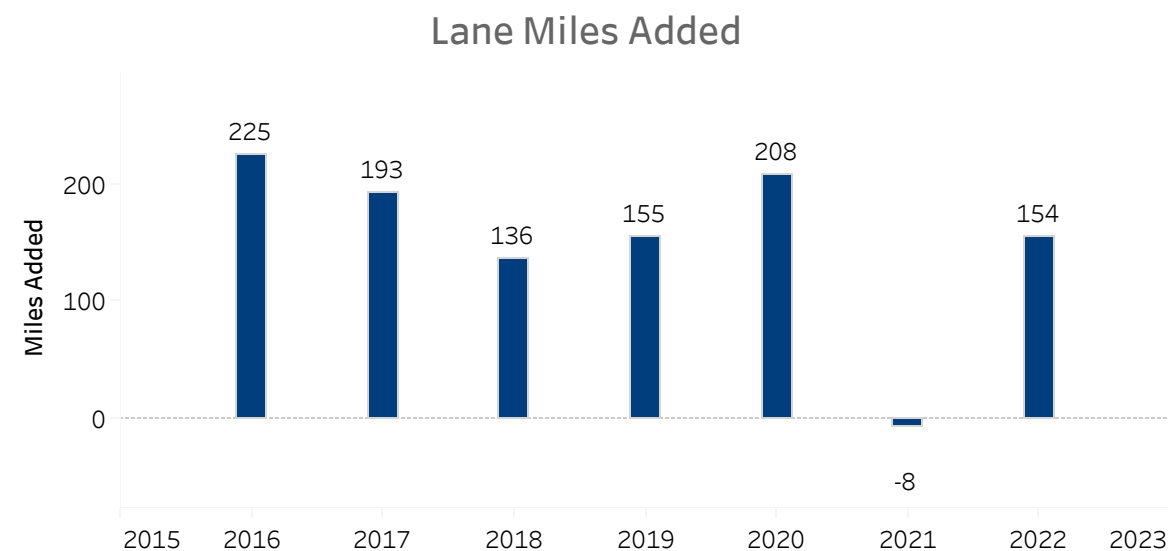
(percent)



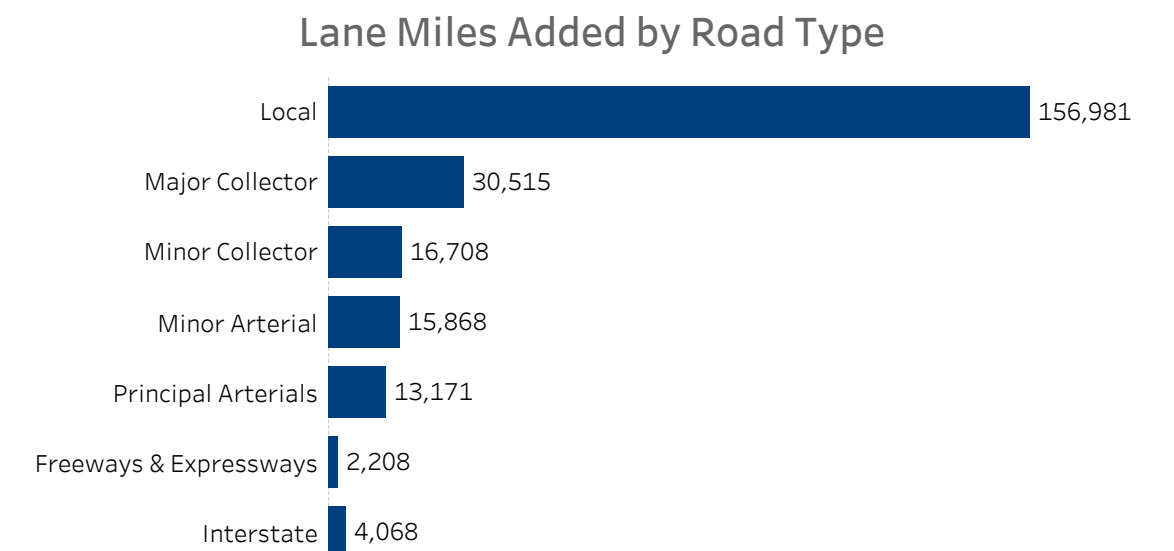
Public Road Lane Miles

(miles)

Lane Miles Added



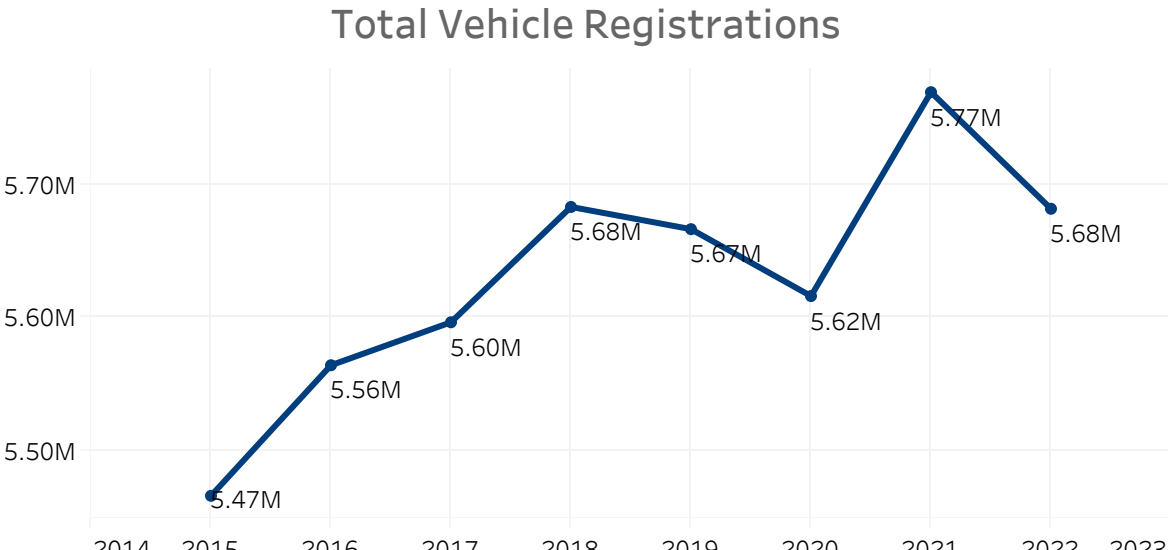
Lane Miles Added by Road Type



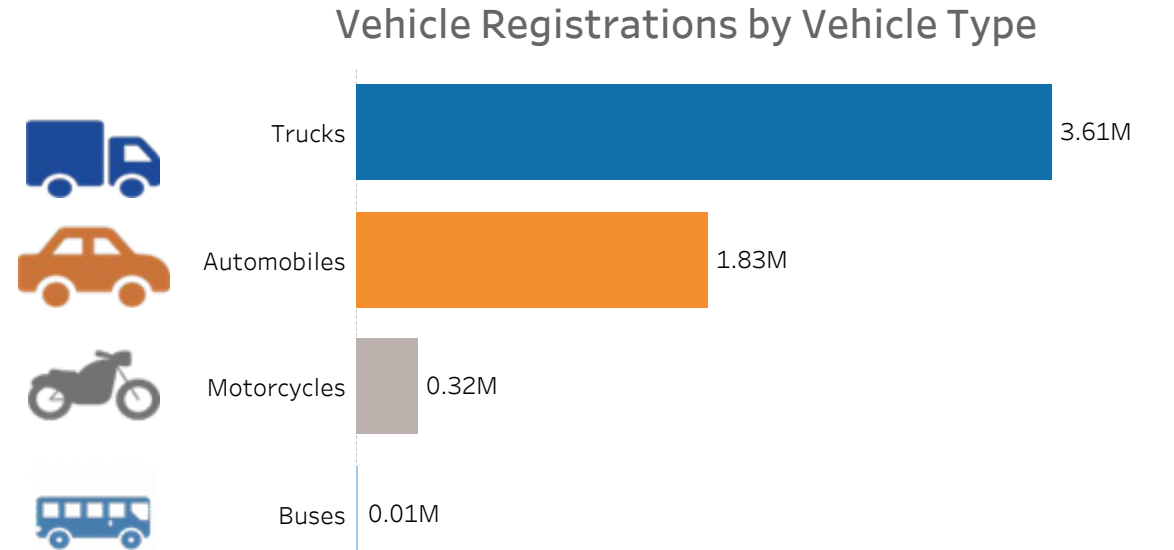
Vehicle Registrations

(millions)

Total Vehicle Registrations



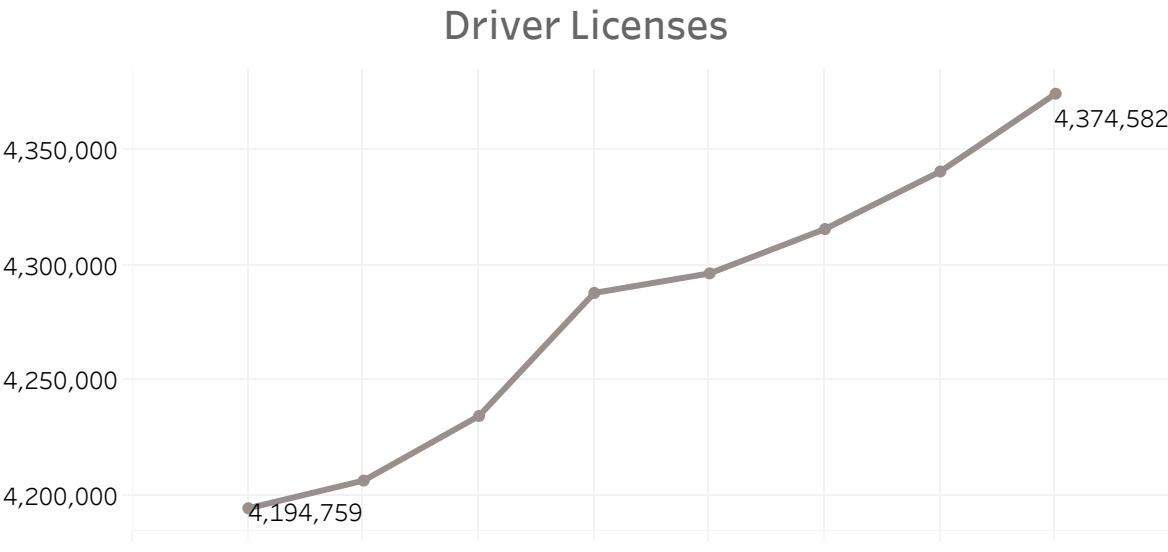
Vehicle Registrations by Vehicle Type



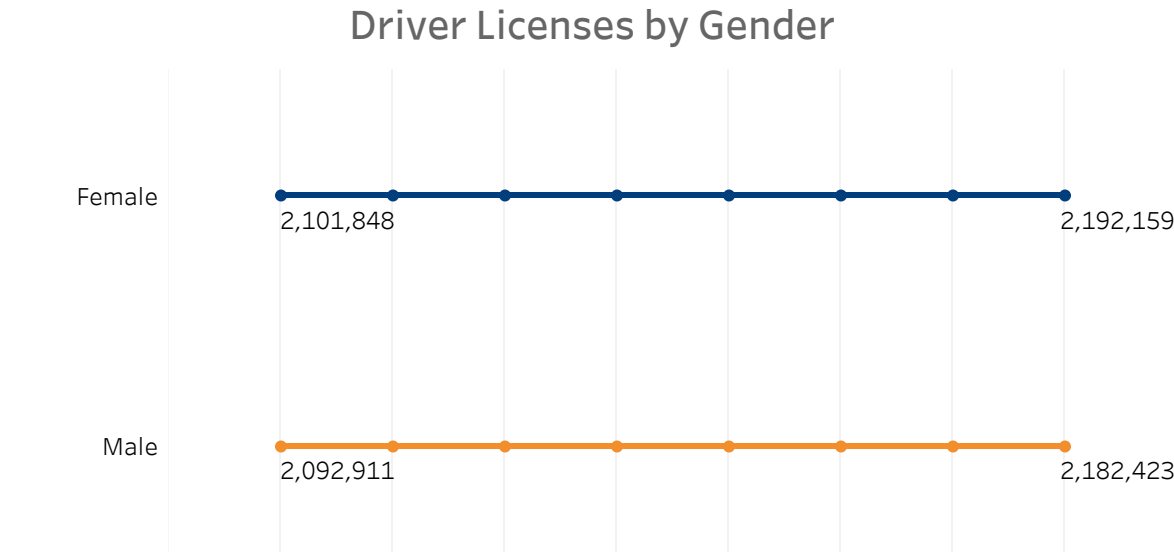
Driver Licenses

(millions)

Driver Licenses



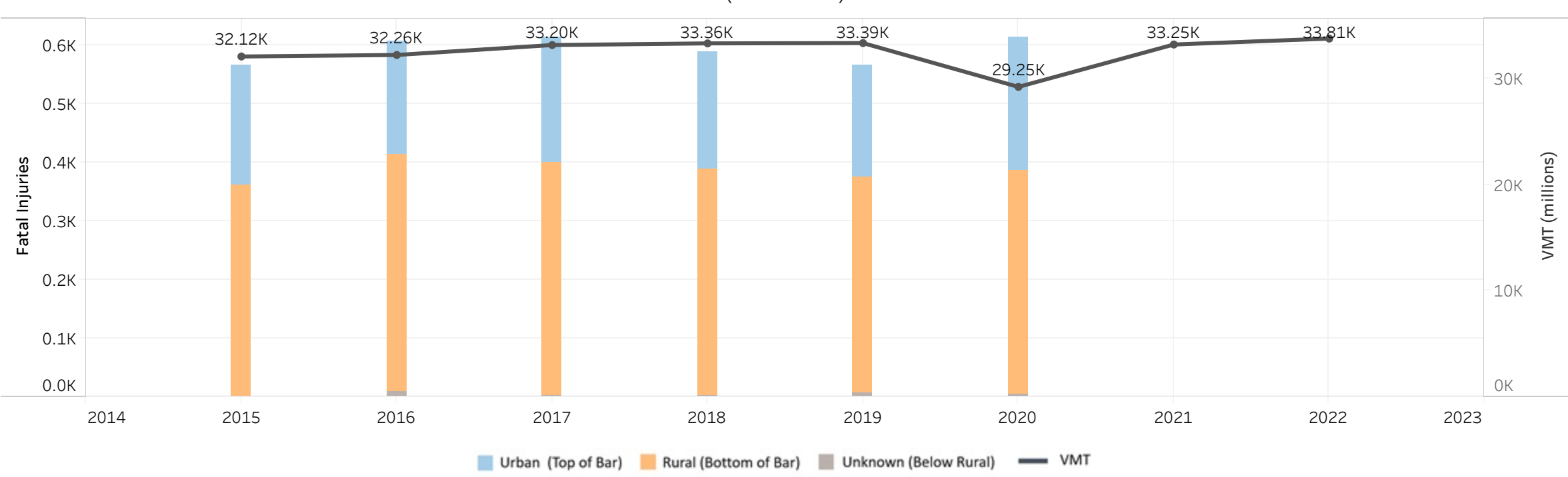
Driver Licenses by Gender



Vehicle Crash Fatalities

*(No bar indicates that there is no data available for that year)

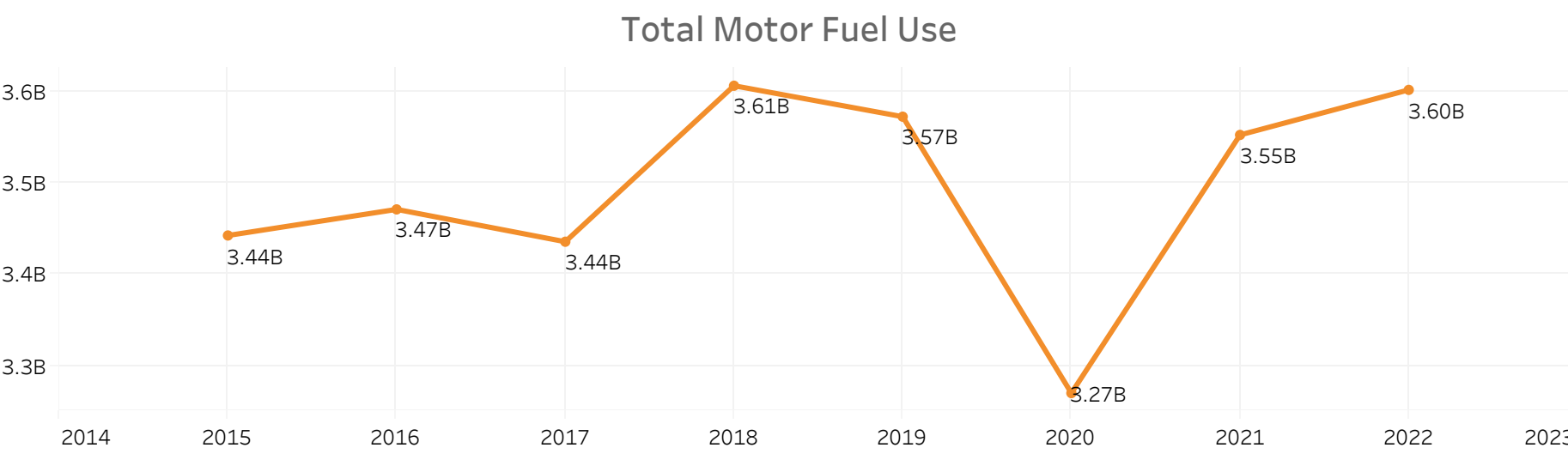
(thousands)



Motor Fuel Use

(billions)

Total Motor Fuel Use



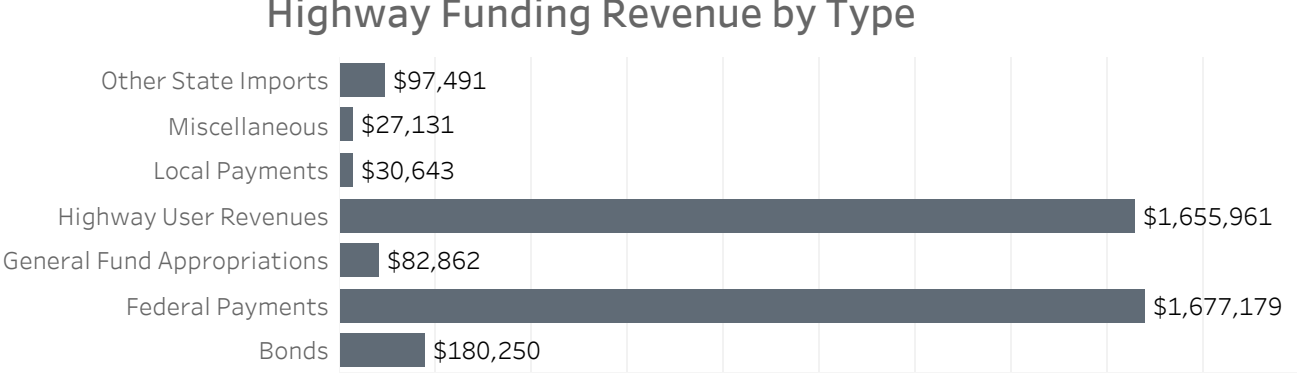
Motor Fuel Tax Rates (per gallon)

Item	Rate
Diesel	\$0.31
Gasohol	\$0.31
Gasoline	\$0.31

Highway Funding Revenue

(thousands)

Highway Funding Revenue by Type



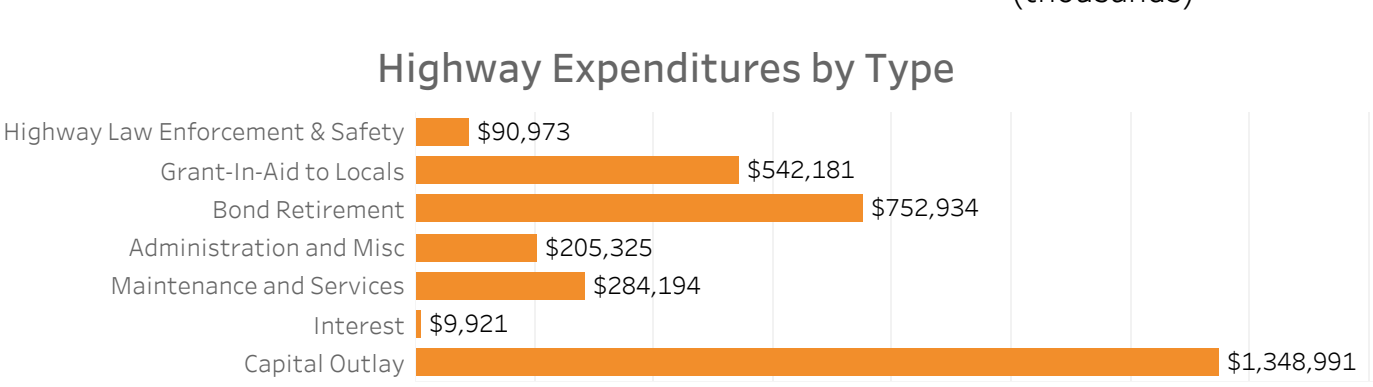
Total Highway Funding Revenue

\$3,751,517

Highway Funding Expenditures

(thousands)

Highway Expenditures by Type



Total Highway Expenditures

\$3,234,519