



# Highway Statistics Series: State Statistical Abstracts

(To view any chart in a table format, tab to the visual and select enter)



State  
Hawaii

Year  
2021



## Population

1,441,553

Max. Value 1,441,553  
0.4% of national



## Vehicle Miles Traveled

9,971,963,740

0.7% of national



## Land Area

(sq. miles)  
No Data

No Data



## Public Road Length

(miles)  
4,515

0.2% of national



## Public Road Lane Miles

9,837

0.2% of national



## Motor Fuel Use

(thousand gallons)  
469,593

0.3% of national



## Driver Licenses

917,464

0.4% of national



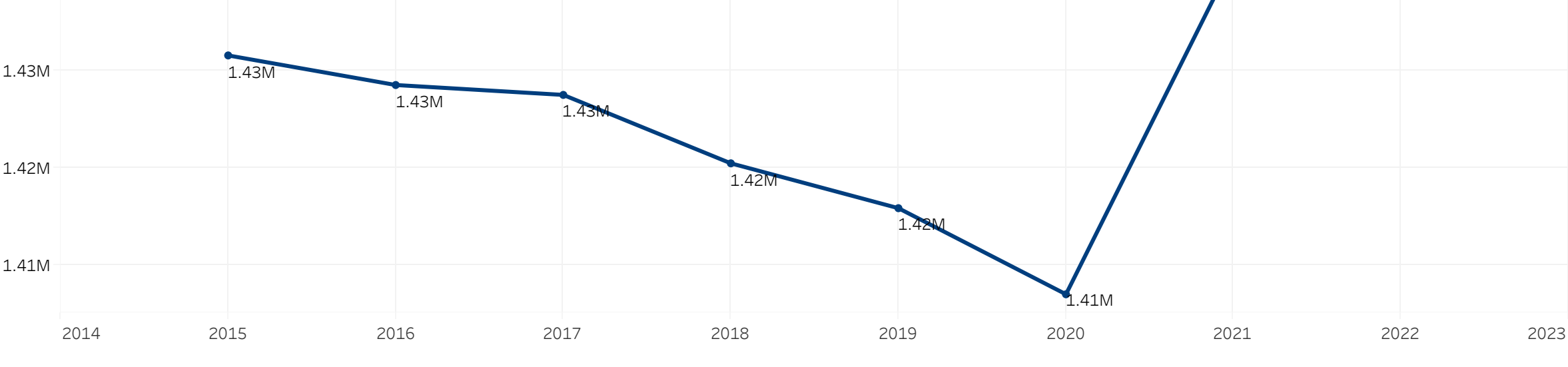
## Vehicle Registrations

1,235,360

0.5% of national

## Population

(millions)



## Vehicle Miles Traveled

(millions)

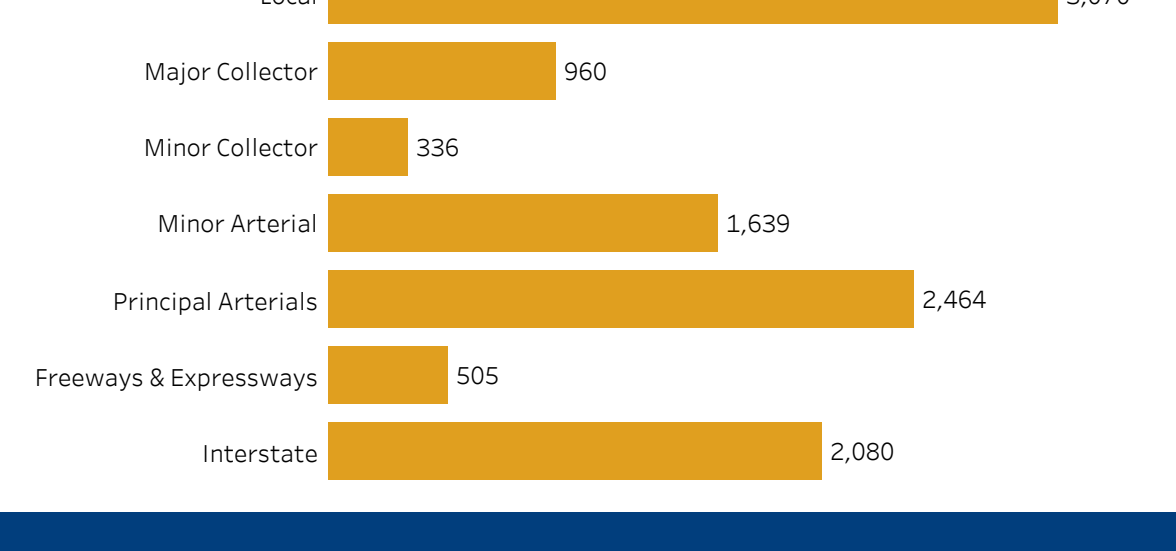
### Vehicle Miles Traveled by Location



### Vehicle Miles Traveled




### Vehicle Miles Traveled by Road Type



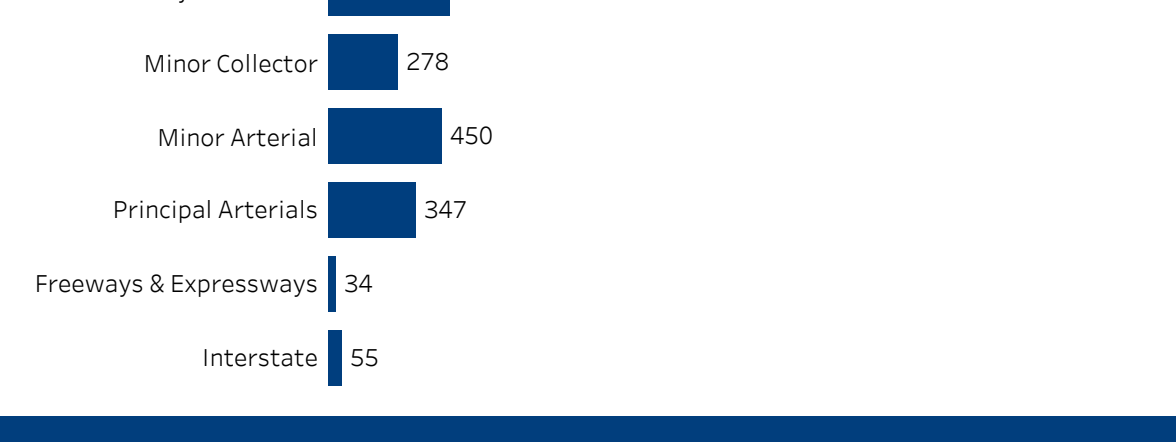
## Public Road Length

(miles)

### Public Road Length by Road Location

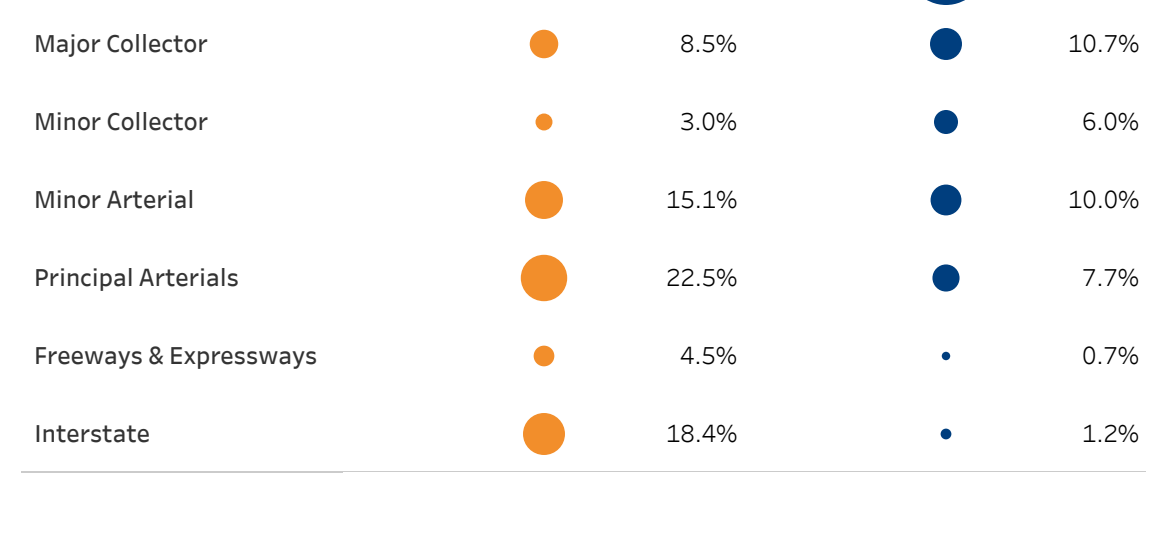


### Public Road Length by Road Type



## Vehicle Miles Traveled & Public Road Length

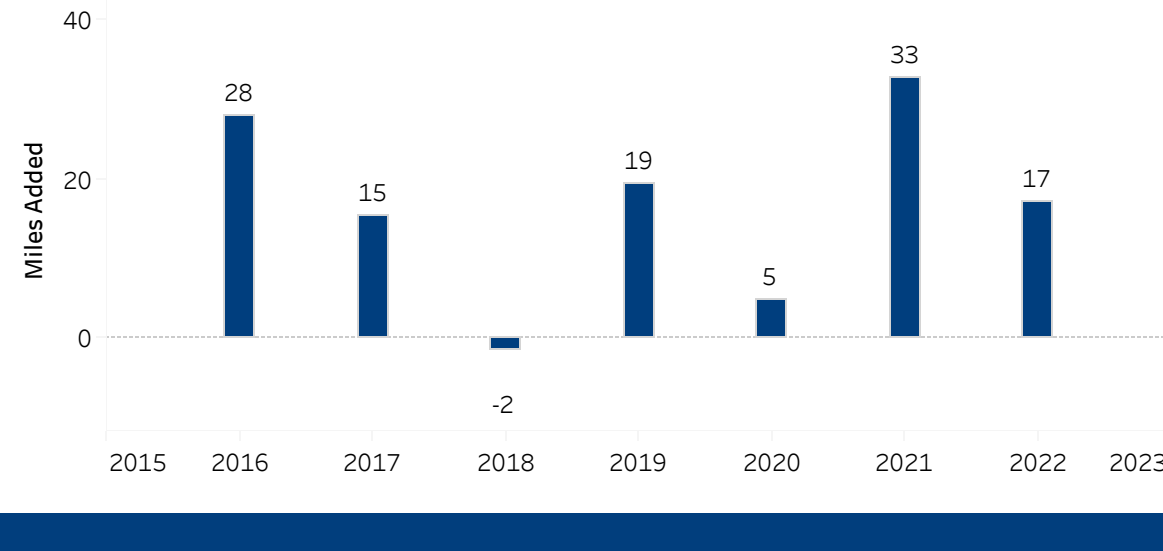
(percent)



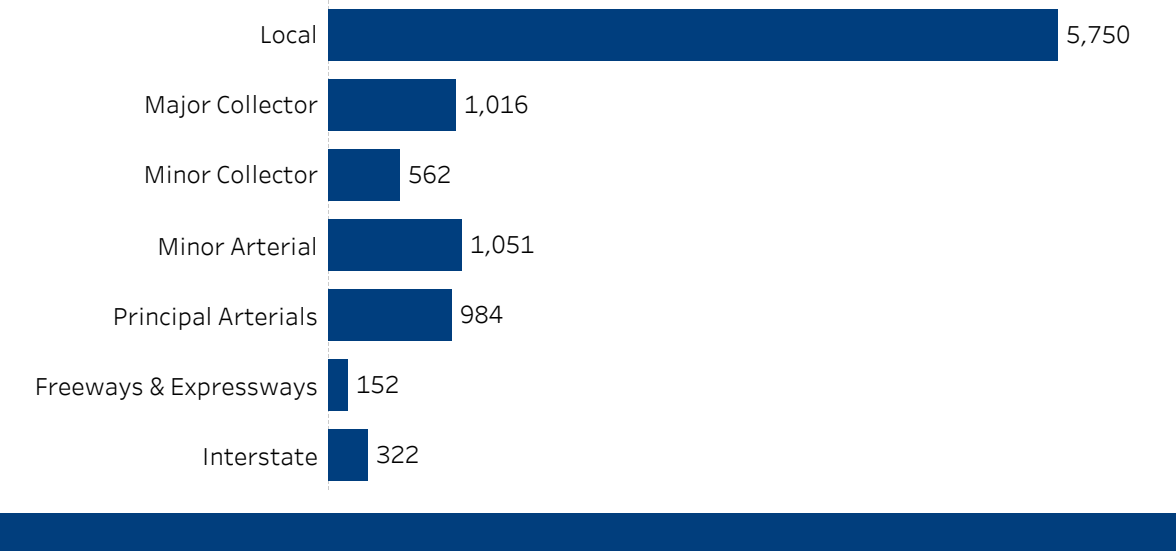
## Public Road Lane Miles

(miles)

### Lane Miles Added



### Lane Miles Added by Road Type



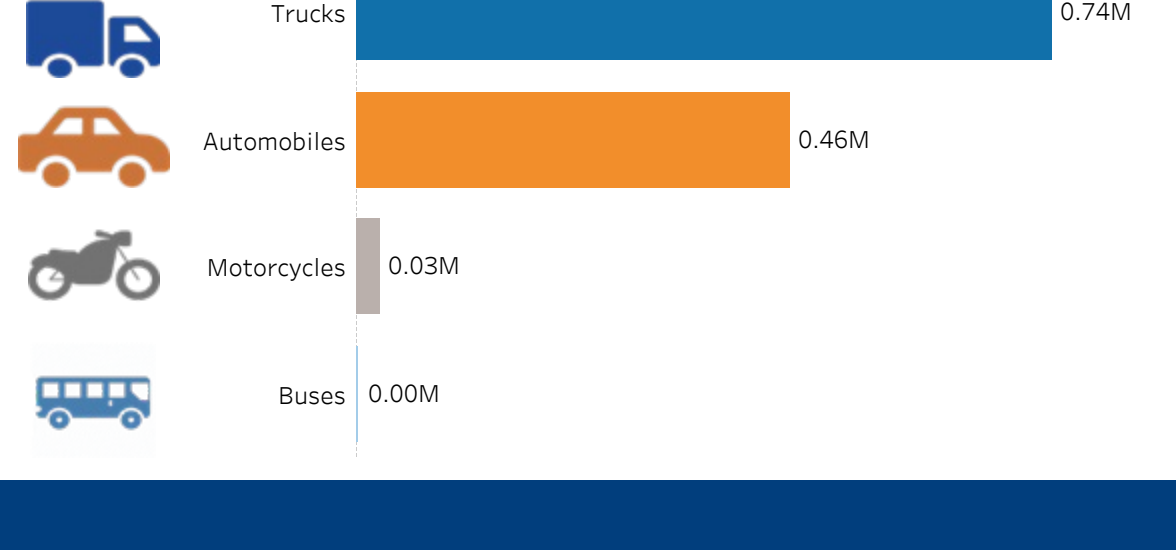
## Vehicle Registrations

(millions)

### Total Vehicle Registrations



### Vehicle Registrations by Vehicle Type



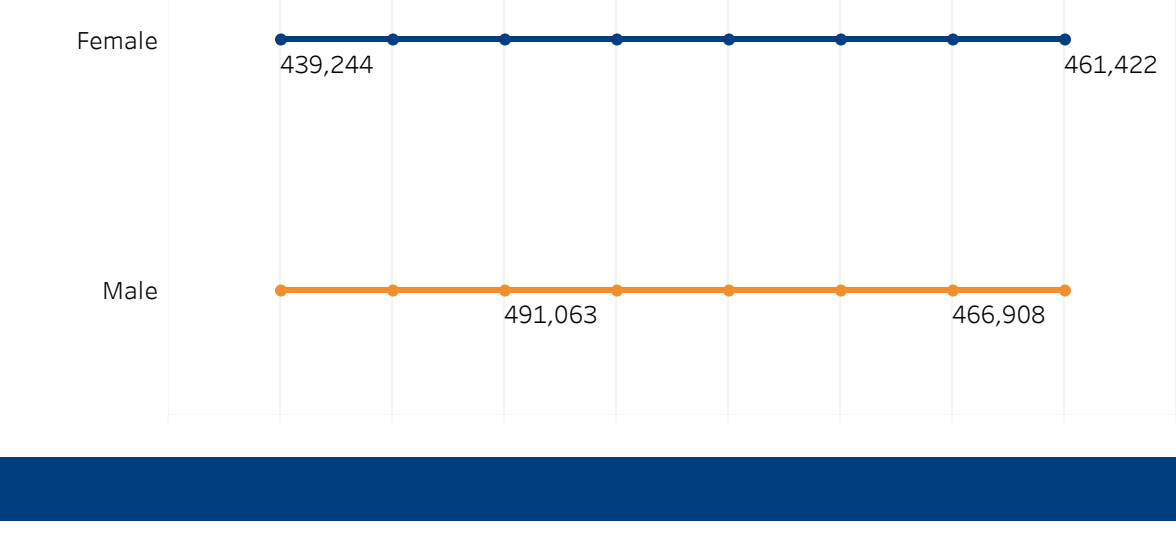
## Driver Licenses

(millions)

### Driver Licenses



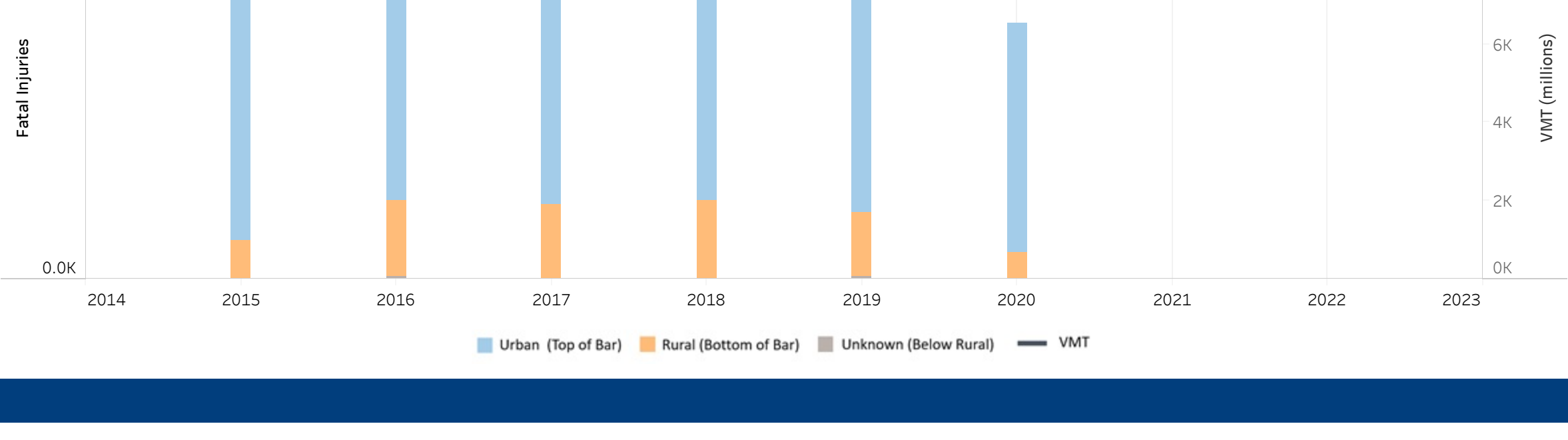
### Driver Licenses by Gender



## Vehicle Crash Fatalities

\*(No bar indicates that there is no data available for that year)

(thousands)



## Motor Fuel Use

(billions)

### Total Motor Fuel Use



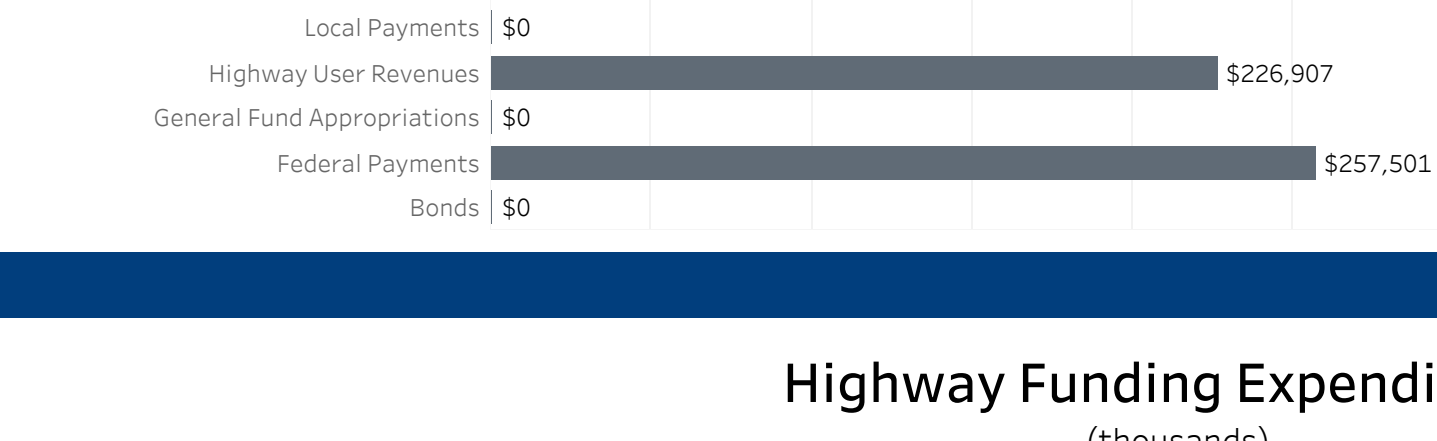
### Motor Fuel Tax Rates

Item	Motor Fuel Tax Rates (per gallon)
Diesel	\$0.16
Gasohol	\$0.16
Gasoline	\$0.16

## Highway Funding Revenue

(thousands)

### Highway Funding Revenue by Type



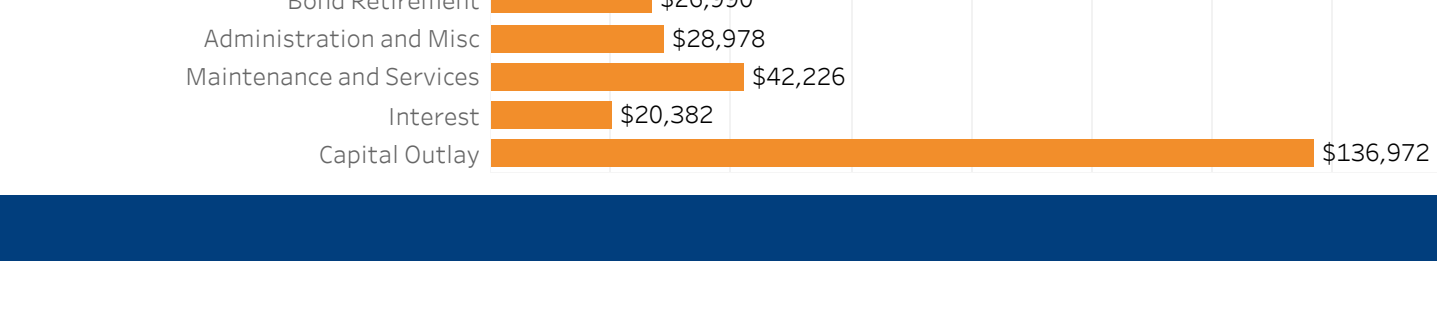
### Total Highway Funding Revenue

\$487,169

## Highway Funding Expenditures

(thousands)

### Highway Expenditures by Type



### Total Highway Expenditures

\$301,613