

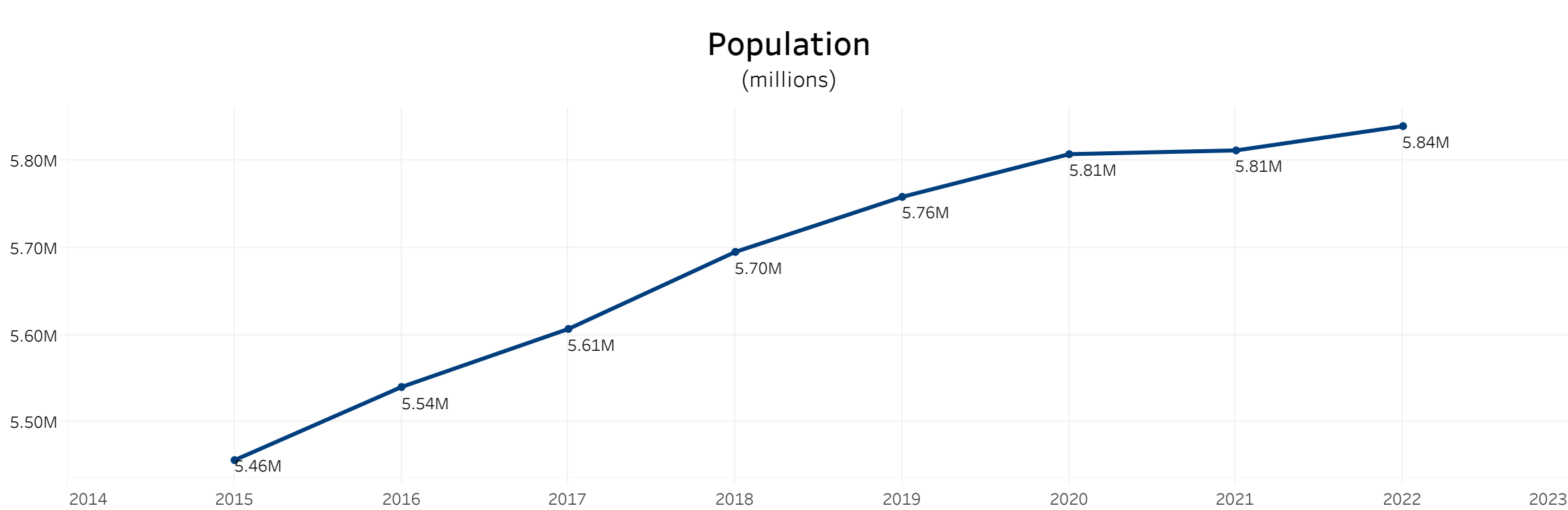


# Highway Statistics Series: State Statistical Abstracts

(To view any chart in a table format, tab to the visual and select enter)

<b>State</b> Colorado	<b>Year</b> 2021
--------------------------	---------------------

<b>Population</b> 5,812,069 1.8% of national <small>Max. Value: 5,812,069</small>	<b>Vehicle Miles Traveled</b> 53,839,706,260 2.1% of national	<b>Land Area</b> (sq. miles) No Data
<b>Public Road Length</b> (miles) 89,385 3.2% of national	<b>Public Road Lane Miles</b> 186,199 3.1% of national	<b>Motor Fuel Use</b> (thousand gallons) 3,053,136 1.7% of national
<b>Driver Licenses</b> 4,411,587 1.9% of national	<b>Vehicle Registrations</b> 5,096,394 2.0% of national	



### Vehicle Miles Traveled (millions)

Vehicle Miles Traveled by Location: 31% Rural, 69% Urban

Year	VMT (Millions)
2015	50,437 M
2016	52,152 M
2017	53,382 M
2018	53,954 M
2019	54,634 M
2020	48,642 M
2021	53,840 M
2022	53,935 M

### Vehicle Miles Traveled by Road Type

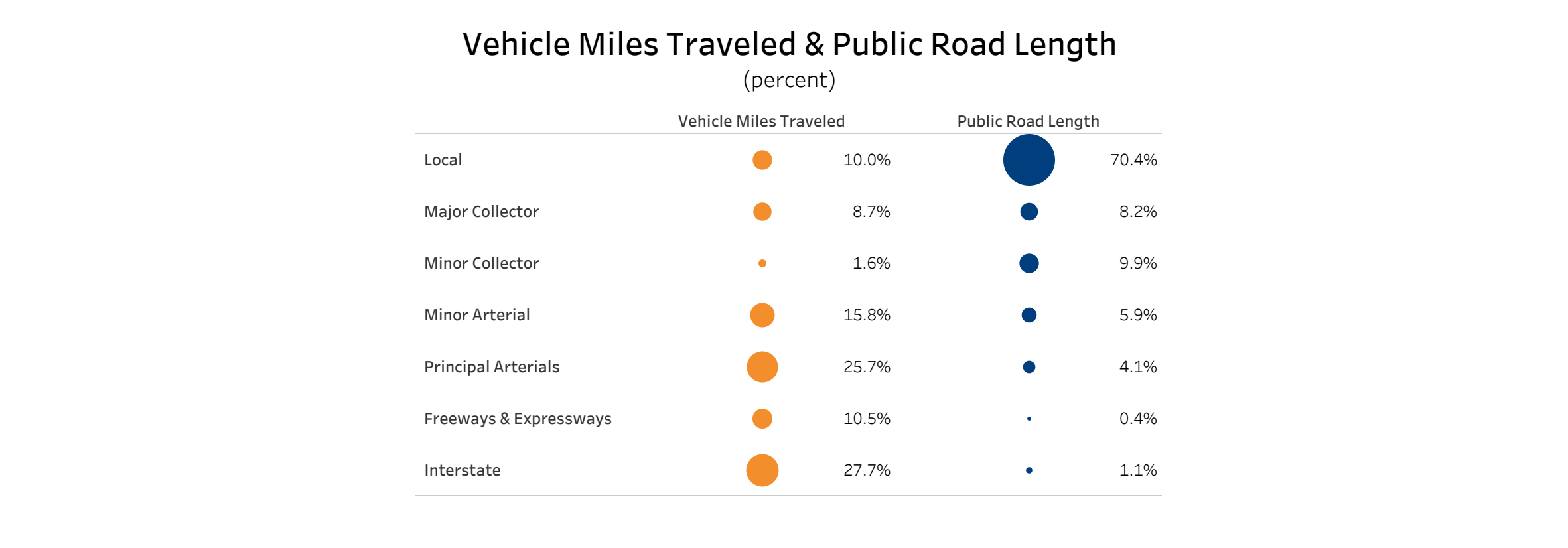
Road Type	VMT (Millions)
Local	5,463
Major Collector	4,772
Minor Collector	894
Minor Arterial	8,593
Principal Arterials	14,045
Freeways & Expressways	6,039
Interstate	14,967

### Public Road Length (miles)

Public Road Length by Road Location: 76% Rural, 24% Urban

### Public Road Length by Road Type

Road Type	Length (miles)
Local	63,117
Major Collector	7,313
Minor Collector	8,938
Minor Arterial	5,284
Principal Arterials	3,637
Freeways & Expressways	354
Interstate	952



### Public Road Lane Miles (miles)

Lane Miles Added

Year	Miles Added
2015	196
2016	46
2017	339
2018	234
2019	341
2020	372
2021	494

### Lane Miles Added by Road Type

Road Type	Miles Added
Local	125,914
Major Collector	14,944
Minor Collector	17,786
Minor Arterial	11,870
Principal Arterials	9,926
Freeways & Expressways	1,565
Interstate	4,194

### Vehicle Registrations (millions)

Total Vehicle Registrations

Year	Registrations (Millions)
2015	5.01M
2016	5.12M
2017	5.26M
2018	5.36M
2019	5.41M
2020	5.35M
2021	5.10M
2022	5.12M

### Vehicle Registrations by Vehicle Type

Vehicle Type	Registrations (Millions)
Trucks	3.41M
Automobiles	1.50M
Motorcycles	0.18M
Buses	0.01M

### Driver Licenses (millions)

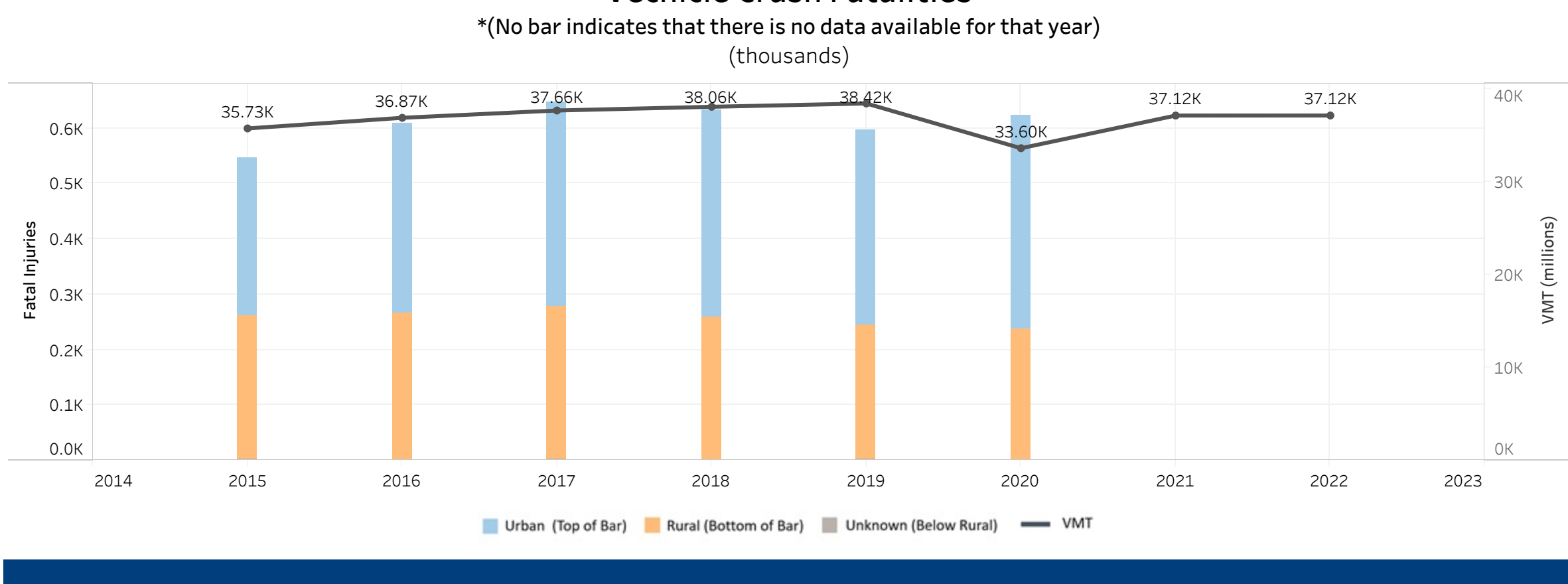
Driver Licenses

Year	Licenses (Millions)
2015	4,974,521
2016	4,110,000
2017	4,180,000
2018	4,250,000
2019	4,250,000
2020	4,300,000
2021	4,400,000
2022	4,477,447

### Driver Licenses by Gender

Gender	Licenses (Millions)
Female	2,315,799
Male	2,194,476



### Motor Fuel Use (billions)

Total Motor Fuel Use

Year	Use (Billions)
2015	2.95B
2016	3.02B
2017	3.03B
2018	3.06B
2019	3.14B
2020	2.77B
2021	3.05B
2022	3.36B

### Motor Fuel Tax Rates (per gallon)

Item	Rate
Diesel	\$0.22
Gasohol	\$0.24
Gasoline	\$0.24

### Highway Funding Revenue (thousands)

Highway Funding Revenue by Type

Type	Revenue (thousands)
Other State Imports	\$42,000
Miscellaneous	\$180,710
Local Revenues	\$0
Highway User Revenues	\$1,975,296
General Fund Appropriations	\$500
Federal Payments	\$1,283,585
Bonds	\$622,698

**Total Highway Funding Revenue: \$4,104,789**

### Highway Funding Expenditures (thousands)

Highway Expenditures by Type

Type	Expenditure (thousands)
Highway Law Enforcement & Safety	\$16,513
Grant-In-Aid to Locals	\$300,889
Bond Retirement	\$45,281
Administration and Misc	\$144,691
Maintenance and Services	\$363,127
Interest	\$81,258
Capital Outlay	\$1,257,558

**Total Highway Expenditures: \$2,209,317**