


TE  
925  
.U65  
1983



U.S. Department  
of Transportation  
Federal Highway  
Administration

# TOLL FACILITIES IN THE UNITED STATES

BRIDGES - ROADS - TUNNELS - FERRIES



APRIL 1983



TE  
925  
.U65  
1983

## Toll Facilities in the United States

Selected data on highway toll facilities in the United States are presented in Table T-1 of this report based on a survey of facilities in operation, financed, or under construction as of January 1, 1983. The data includes information such as the name, financing or operating authority, ownership, location and termini, feature crossed, length, and road system for toll bridges, roads, tunnels, ferries connecting highways. For toll facilities located on the National System of Interstate and Defense Highways, the Interstate route numbers are included. A functional classification system code has also been included for toll bridges, roads, and tunnels in Table T-1, Parts 1, 2 and 3, respectively. Toll ferries are identified in Table T-1, Part 4.

Table T-2 presents a list of those projects under serious consideration as toll facilities, awaiting completion of financing arrangements, or proposed as new toll facilities that are being studied for financial and operational feasibility.

This report is not intended to be a complete reference on toll facilities nor is it intended to duplicate data that are published elsewhere. Nearly all of the publicly owned toll authorities publish monthly and/or quarterly, semiannual, and annual reports that give such information as width and clearance on bridges, type of structure, load limits, year built or put in service, traffic volumes, cost, toll rates, etc. On ferries, information such as seasonal or hourly operating schedules has been included when easily obtainable, but complete schedule information and information on number and capacity of boats in operation may be obtained directly from the operating authority. Information on revenues, expenditures, and outstanding indebtedness for public toll facilities is contained in Highway Statistics, which is published annually by the Federal Highway Administration.

Other organizations also compile data relating to toll facilities. The International Bridge, Tunnel and Turnpike Association, Inc., with offices at 2120 L Street, NW., Washington, D.C. 20037, maintains an address directory of its membership and serves as an information clearing house and research center. It also conducts surveys and studies and publishes a variety of reports, statistics and analyses. The American Automobile Association, 8111 Gatehouse Road, Falls Church, Virginia 22042, compiles a directory of toll facilities containing such current information as rates, load limits, frequency of service, etc.

The data for this report were obtained by the field offices of the Federal Highway Administration in cooperation with the State highway agencies. The material was analysed and organized in the Highway Statistics Division. Comments or additional information are welcomed and may be submitted to the Mileage Facilities Branch, HHP-42.




TABLE A

TOTAL TOLL ROAD, BRIDGE AND TUNNEL MILEAGE IN UNITED STATES  
IN OPERATION AS OF JANUARY 1, 1983

ROAD SYSTEM	GRAND TOTAL	LESS NONTOLL SECTIONS	NET TOLL MILEAGE
Interstate	2,479.5	161.9	2,317.6
F-A Primary	1,051.5	171.5	880.0
F-A Secondary*	21.2	0.9	20.3
F-A Secondary**	4.1	-	4.1
Other State Hwys.	1,413.9	24.5	1,389.4
Local Facilities	135.6	1.2	134.4
F-A Urban	<u>26.7</u>	<u>-</u>	<u>26.7</u>
TOTAL	5,132.5	360.0	4,772.5

\*On-State highways

\*\*Off-State highways

TABLE B

CHANGE IN STATUS OF OPERATING TOLL FACILITIES, 1980 - 1983

TYPE OF FACILITY	NEW FACILITIES	MADE FREE	DISCONTINUED	CHANGE IN OWNERSHIP	TOTAL JANUARY 1, 1983 <sup>1/</sup>
<b>BRIDGES:</b>					
PUBLIC	1	3	6	-	137
PRIVATE	<u>2</u>	<u>0</u>	<u>3</u>	-	<u>23</u>
TOTAL	3	3	9	-	160
<b>ROADS:</b>					
PUBLIC	2	-	-	-	82
PRIVATE	<u>0</u>	-	-	-	<u>6</u>
TOTAL	2	-	-	-	88
<b>TUNNELS:</b>					
PUBLIC	-	-	-	-	9
PRIVATE	-	-	-	-	<u>1</u>
TOTAL	-	-	-	-	10
<b>FERRIES:</b>					
PUBLIC	4	2	3	+1	50
PRIVATE	<u>2</u>	<u>0</u>	<u>9</u>	<u>-1</u>	<u>66</u>
TOTAL	6	2	12	0	116
<b>SUMMARY:</b>					
PUBLIC	7	5	9	+1	278
PRIVATE	<u>4</u>	<u>0</u>	<u>12</u>	<u>-1</u>	<u>96</u>
TOTAL	11	5	21	0	374

<sup>1/</sup> Totals reflect actual count of entries.

NAME OF BRIDGE	FINANCING OR OPERATING AUTHORITY	PUBLIC OR PRIVATE	FROM	RIVER OR BAY CROSSING	TO	1/	CODE	CODE 2/
				CALIFORNIA-INTRASTATE				
Antioch (John A. Nedjedly)	California Toll Bridge Authority	Public	Contra Costa County	San Joaquin River	Sacramento County	1.4	06	03
						0.2	12	04
						2.2		
						5.9	11	02
San Francisco-Oakland Bay	California Toll Bridge Authority	Public	San Francisco, Calif.	San Francisco Bay	Oakland, Calif.	7.4	12	04
San Mateo-Hayward	California Toll Bridge Authority	Public	Palo Alto, Calif.	San Francisco Bay	Hayward, Calif.	3.2	12	10
Dumbarton	California Toll Bridge Authority	Public	Richmond, Calif.	San Francisco Bay	Newark, Calif.	4.5	12	04
Richmond-San Rafael	California Toll Bridge Authority	Public	Crockett, Calif.	Carquinez Strait	San Rafael, Calif.	1.9	11	02
Carquinez (2 bridges)	California Toll Bridge Authority	Public	San Pedro, Calif.	Los Angeles Harbor	Vallejo, Calif.	1.6	12	10
Vincent Thomas	California Toll Bridge Authority	Public	Martinez, Calif.	Carquinez Strait	Terminal Island, Calif.	2.4	11	02
Martinez-Benicia	California Toll Bridge Authority	Public	San Diego, Calif.	San Diego Bay	Benicia, Calif.	2.0	12	10
San Diego-Coronado	California Toll Bridge Authority	Public	San Francisco, Calif.	San Francisco Bay	Coronado, Calif.	1.8	12	12
Golden Gate	Golden Gate Bridge, Highway & Transportation Dist.				Marin County, Calif.			
				CONNECTICUT-INTRASTATE				
Charter Oak	Connecticut Department of Transportation	Public	Hartford, Conn.	Connecticut River	East Hartford, Conn.	1.3	12	04
William H. Putnam	Connecticut Department of Transportation	Public	Wethersfield, Conn.	Connecticut River	Glastonbury, Conn.	0.2	14	04
						1.8	12	04
						2.0		
John Bissell	Connecticut Department of Transportation	Public	Windsor, Conn.	Connecticut River	South Windsor, Conn.	0.2	12	10
						1.9	11	02
						0.2	12	10
						2.3		
				DELAWARE-NEW JERSEY				
Delaware Memorial	Delaware River and Bay Authority	Public	New Castle, Del. (2.4 m.)	Delaware River	Deepwater, N.J. (1.1 m.)	3.5	11	02
				FLORIDA-INTRASTATE				
Card Sound	Monroe County	Public	Dade Co., Fla.	Card Sound	Steamboat Creek, Fla.	1.5	07	11
Sunshine Skyway	Florida Development Comm. (& DOT)	Public	St. Petersburg, Fla.	Lower Tampa Bay	Terra Ceia, Fla.	15.0	01	01
Emory L. Bennett Causeway	Florida Development Comm. (& DOT)	Public	Cocoa, Fla.	Indian & Banana Rivers	Cape Canaveral, Fla.	13.6	12	05
Bryant Patton	Florida Development Comm. (& DOT)	Public	Cat Point, Fla.	St. George Island Sound	St. George Island, Fla.	4.4	08	09
Nawarre	Florida Development Comm. (& DOT)	Public	Navarre, Fla.	Santa Rosa Sound	Santa Rosa Island, Fla.	0.5	08	09
Pinellas Bayway	Florida Development Comm. (& DOT)	Public	St. Petersburg, Fla.	Lower Tampa Bay	Mullet Key, Fla.	15.2	16	09
Pensacola Beach (old)	Santa Rosa Island Auth. (& DOT)	Public	Gulf Breeze, Fla.	Santa Rosa Sound	Santa Rosa Island, Fla.	0.7	07	05
Pensacola Beach Causeway (new)	Department of General Services (& DOT)	Public	U.S. 98 Santa Rosa County, Fla.	Santa Rosa Sound	Santa Rosa Island, Fla.	1.9	07	09
					Escambia County, Fla.			
Fuller Warren	Jacksonville Transportation Auth. (& DOT)	Public	Jacksonville, Fla.	St. Johns River	Jacksonville, Fla.	0.7	11	02
John E. Mathews	Jacksonville Transportation Auth. (& DOT)	Public	Jacksonville, Fla.	St. Johns River	Jacksonville, Fla.	1.4	14	10
Trout River	Jacksonville Transportation Auth. (& DOT)	Public	Jacksonville, Fla.	Trout River	Jacksonville, Fla.	1.5	11	02
Isalah D. Hart	Jacksonville Transportation Auth. (& DOT)	Public	Jacksonville, Fla.	St. Johns River	Jacksonville, Fla.	7.2	16	10
Treasure Island Causeway	City of Treasure Island	Public	St. Petersburg, Fla.	Boca Ciega Bay	Treasure Island, Fla.	0.3	16	12
Broad Causeway	Town of Bay Harbor Islands	Public	North Miami, Fla.	Biscayne Bay	Bay Harbor Island, Fla.	0.7	14	11
Rickenbacker Causeway	Dade County	Public	Miami, Fla.	Biscayne Bay	Biscayne Key, Fla.	3.0	16	12
Belleair Beach Causeway	Pinellas County	Public	Largo, Fla.	Clearwater Harbor	Belleair Beach, Fla.	0.3	16	12
Venetian Hwy Causeway	Pinellas County	Public	Miami, Fla.	Biscayne Bay	Miami Beach, Fla.	0.5	16	12
Clearwater Pass	Dade County Port Authority	Public	Clearwater Beach, Fla.	Clearwater Pass	Belleair Beach, Fla.	1.0	16	12
Sanibel-Captiva	City of Clearwater	Public	Sanibel, Fla.	Pine Island Sound	Captiva, Fla.	2.0	07	11
Cape Coral	Lee County	Public	Cape Coral, Fla.	Caloosahatchee River	Fort Myers, Fla.	1.1	16	11
Placida-Boca Grande	Lee County	Private	Placida, Fla.	Gasparilla Sound	Boca Grande, Fla.	1.5	08	11
Pineda Causeway	Florida Bridge Co.	Public	US 1 Palm Shores, Fla.	Indian & Banana Rivers	SR A1A, Fla.	4.0	16	09,10
	Florida Development Comm. (& DOT)							
				GEORGIA-INTRASTATE				
Torras Causeway	Georgia Dept. of Transportation	Public	Brunswick, Ga.	Back River	St. Simons Island	0.2	12	04
				ILLINOIS-INTRASTATE				
Chicago Skyway	City of Chicago	Public	I-94, Chicago, Ill.		Indiana Line	7.7	11	02
				ILLINOIS-INDIANA				
New Harmony	White Co. Ill. Bridge Commission	Public	White Co., Ill. (0.3 m.)	Wabash River	New Harmony, Ind. (0.2 m.)	0.5	06	03
Wabash Memorial	Indiana Toll Bridge Commission	Public	White Co., Ill. (0.5 m.)	Wabash River	Mt. Vernon, Ind. (0.4 m.)	0.9	06	03
				ILLINOIS-IOWA				
Rock Island Centennial	Rock Island, Ill. Centennial Bridge Comm.	Public	Rock Island, Ill. (0.3 m.)	Mississippi River	Davenport, Iowa (0.4 m.)	0.7	14	04
Muscatine	Iowa DOT	Public	Rock Island Co., (0.3 m.)	Mississippi River	Muscatine, Iowa (0.2 m.)	0.5	14	04
MacArthur	City of Burlington, Iowa	Public	Gulfport, Ill. (0.2 m.)	Mississippi River	Burlington, Iowa (0.2 m.)	0.4	14	04
Keokuk Municipal	City of Keokuk, Iowa	Public	Hamilton, Ill. (0.3 m.)	Mississippi River	Keokuk, Iowa (0.2 m.)	0.5	14	04
Savanna-Sabula	Iowa DOT	Public	Savanna, Ill. (0.2 m.)	Mississippi River	Sabula, Iowa (0.2 m.)	0.4	06	03
Fort Madison	A.T. & S.F. Rwy. Co., Topeka, Kansas	Private	Niota, Ill. (0.3 m.)	Mississippi River	Ft. Madison, Iowa (0.3 m.)	0.6	14	04
				ILLINOIS-MISSOURI				
Chester	City of Chester, Ill.	Public	Chester, Ill. (0.2 m.)	Mississippi River	Perryville, Mo. (0.3 m.)	0.5	06	03
Martin Luther King (Veterans Memorial)	City of East St. Louis, Ill.	Public	East St. Louis, Ill. (0.5 m.)	Mississippi River	St. Louis, Mo. (0.3 m.)	0.8	16	12
McKinley	City of Venice, Ill.	Public	Venice Ill. (0.4 m.)	Mississippi River	St. Louis, Mo. (0.8 m.)	1.2	16	14
Eads	Terminal Railroad Association, St. Louis, Mo.	Private	East St. Louis, Ill. (0.4 m.)	Mississippi River	St. Louis, Mo. (0.3 m.)	0.7	16	12
				INDIANA-ILLINOIS				
				(See Illinois-Indiana)				
				INDIANA-KENTUCKY				
Matthew E. Welsh	Indiana Toll Bridge Commission	Public	Maukport, Ind. (0.2 m.)	Ohio River	Brandenburg, Ky. (0.4 m.)	0.6	06	03
Lincoln Trail	Indiana Toll Bridge Commission	Public	Cannelton, Ind. (0.2 m.)	Ohio River	Hawesville, Ky. (0.3 m.)	0.5	06	03
				IOWA-ILLINOIS				
				(See Illinois-Iowa)				
				IOWA-MISSOURI				
St. Francisville	Wayland Special Road Districts, Mo.	Public	Vincennes, Iowa (0.2 m.)	Des Moines River	St. Francisville, Mo. (0.1 m.)	0.1	07	05
						0.2	06	03
						0.3		

# TOLL BRIDGES IN THE UNITED STATES

IN OPERATION, UNDER CONSTRUCTION OR FINANCED AS OF JANUARY 1, 1983

OWNERSHIP PUBLIC OR PRIVATE	LOCATION		LENGTH (MILES) 1/	FUNC- TIONAL CODE	ROAD SYSTEM CODE 2/	INTER- STATE ROUTE NO.	REMARKS
	FROM	RIVER OR BAY CROSSING TO					
CALIFORNIA-INTRASTATE							
Public	Contra Costa County	San Joaquin River	Sacramento County	) 1.4 ) 0.8	06 12	03 04	Toll charged only on N.B. r
Public	San Francisco, Calif.	San Francisco Bay	Oakland, Calif.	2.2 5.9	11 12	02 04	80 Toll charged only on W.B. r
Public	San Mateo, Calif.	San Francisco Bay	Hayward, Calif.	7.4	12	04	Toll charged only on W.B. r
Public	Palo Alto, Calif.	San Francisco Bay	Newark, Calif.	3.2	12	10	Toll charged only on W.B. r
Public	Richmond, Calif.	San Francisco Bay	San Rafael, Calif.	4.5	12	04	80 Toll charged only on N.B. r
Public	Crockett, Calif.	Carquinez Strait	Vallejo, Calif.	1.9	11	02	680 Toll charged only on N.B. r
Public	San Pedro, Calif.	Los Angeles Harbor	Terminal Island, Calif	1.6	12	10	Toll charged only on N.B. r
Public	Martinez, Calif.	Carquinez Strait	Benicia, Calif.	2.4	11	02	
Public	San Diego, Calif.	San Diego Bay	Coronado, Calif.	2.0	12	10	Toll charged only on N.B. r
Public	San Francisco, Calif.	San Francisco Bay	Marin County, Calif.	1.8	12	12	Toll charged only on S.B. r
CONNECTICUT-INTRASTATE							
Public	Hartford, Conn.	Connecticut River	East Hartford, Conn.	1.3	12	04	Conn. Rt. 15
Public	Wethersfield, Conn.	Connecticut River	Glastonbury, Conn.	) 0.2 ) 1.8	14 12	04 04	Conn. Rt. 3 Conn. Rt. 3
Public	Windsor, Conn.	Connecticut River	South Windsor, Conn.	) 0.2 ) 1.9 ) 0.2 2.3	12 11 12	10 02 10	291 Conn. Rt. 291 Conn. Rt. 291
DELAWARE-NEW JERSEY							
Public	New Castle, Del. (2.4 m.)	Delaware River	Deepwater, N.J. (1.1 m.)	3.5	11	02	295
FLORIDA-INTRASTATE							
Public	Dade Co., Fla.	Card Sound	Steamboat Creek, Fla.	1.5	07	11	75
Public	St. Petersburg, Fla.	Lower Tampa Bay	Terra Ceia, Fla.	15.0	01	01	No toll on return trip
Public	Cocoa, Fla.	Indian & Banana Rivers	Cape Canaveral, Fla.	13.6	12	05	
Public	Cat Point, Fla.	St. George Island Sound	St. George Island, Fla.	4.4	08	09	
Public	Navarre, Fla.	Santa Rosa Sound	Santa Rosa Island, Fla.	0.5	08	09	
Public	St. Petersburg, Fla.	Lower Tampa Bay	Mullet Key, Fla.	15.2	16	09	
Public	Gulf Breeze, Fla.	Santa Rosa Sound	Santa Rosa Island, Fla.	0.7	07	05	
Public	U.S. 98 Santa Rosa County, Fla.	Santa Rosa Sound	Santa Rosa Island, Fla.	1.9	07	09	
Public	Jacksonville, Fla.	St. Johns River	Escambia County, Fla.	0.7	11	02	95
Public	Jacksonville, Fla.	St. Johns River	Jacksonville, Fla.	1.4	14	10	95
Public	Jacksonville, Fla.	Trout River	Jacksonville, Fla.	1.5	11	02	
Public	Jacksonville, Fla.	St. Johns River	Jacksonville, Fla.	7.2	16	10	
Public	St. Petersburg, Fla.	Boca Ciega Bay	Treasure Island, Fla.	0.3	16	12	
Public	North Miami, Fla.	Biscayne Bay	Bay Harbor Island, Fla.	0.7	14	11	
Public	Miami, Fla.	Biscayne Bay	Biscayne Key, Fla.	3.0	16	12	
Public	Largo, Fla.	Clearwater Harbor	Belleair Beach, Fla.	0.3	16	12	
Public	Miami, Fla.	Biscayne Bay	Miami Beach, Fla.	0.5	16	12	
Public	Clearwater Beach, Fla.	Clearwater Pass	Belleair Beach, Fla.	1.0	16	12	
Public	Sanibel, Fla.	Pine Island Sound	Captiva, Fla.	2.0	17	11	
Public	Cape Coral, Fla.	Caloosahatchee River	Fort Myers, Fla.	1.1	16	11	
Private	Placida, Fla.	Gasparilla Sound	Boca Grande, Fla.	1.5	08	11	
Public	US 1 Palm Shores, Fla.	Indian & Banana Rivers	SR 11A, Fla.	4.0	16	09,10	
GEORGIA-INTRASTATE							
Public	Brunswick, Ga.	Back River	St. Simons Island	0.2	12	04	
ILLINOIS-INTRASTATE							
Public	I-94, Chicago, Ill.		Indiana Line	7.7	11	02	90
ILLINOIS-INDIANA							
Public	White Co., Ill. (0.3 m.)	Wabash River	New Harmony, Ind. (0.2 m.)	0.5	06	03	
Public	White Co., Ill. (0.5 m.)	Wabash River	Mt. Vernon, Ind. (0.4 m.)	0.9	06	03	
ILLINOIS-IOWA							
Public	Rock Island, Ill. (0.3 m.)	Mississippi River	Davenport, Iowa (0.4 m.)	0.7	14	04	
Public	Rock Island Co., (0.3 m.)	Mississippi River	Muscatine, Iowa (0.2 m.)	0.5	14	04	
Public	Gulfport, Ill. (0.2 m.)	Mississippi River	Burlington, Iowa (0.2 m.)	0.4	14	04	
Public	Hamilton, Ill. (0.3 m.)	Mississippi River	Keokuk, Iowa (0.2 m.)	0.5	14	04	
Public	Savanna, Ill. (0.2 m.)	Mississippi River	Sabula, Iowa (0.2 m.)	0.4	06	03	
Private	Niota, Ill. (0.3 m.)	Mississippi River	Ft. Madison, Iowa (0.3 m.)	0.6	14	04	
ILLINOIS-MISSOURI							
Public	Chester, Ill. (0.2 m.)	Mississippi River	Perryville, Mo. (0.3 m.)	0.5	06	03	
Public	East St. Louis, Ill. (0.5 m.)	Mississippi River	St. Louis, Mo. (0.3 m.)	0.8	16	12	
Public	Venice Ill. (0.4 m.)	Mississippi River	St. Louis, Mo. (0.8 m.)	1.2	16	14	
Private	East St. Louis, Ill. (0.4 m.)	Mississippi River	St. Louis, Mo. (0.3 m.)	0.7	16	12	
INDIANA-ILLINOIS							
(See Illinois-Indiana)							
INDIANA-KENTUCKY							
Public	Maukport, Ind. (0.2 m.)	Ohio River	Brandenburg, Ky. (0.4 m.)	0.6	06	03	
Public	Cannelton, Ind. (0.2 m.)	Ohio River	Hawesville, Ky. (0.3 m.)	0.5	06	03	
IOWA-ILLINOIS							
(See Illinois-Iowa)							
IOWA-MISSOURI							
Public	Vincennes, Iowa (0.2 m.)	Des Moines River	St. Francisville, Mo. (0.1 m.)	) 0.1 ) 0.2 0.3	07 06	05 03	

NAME OF BRIDGE	FINANCING OR OPERATING AUTHORITY	OWNERSHIP PUBLIC OR PRIVATE	LOCATION			LENGTH (MILES) 1/	FUNC- TIONAL CODE	ROAD SYSTEM CODE 2/	INTER- STATE ROUTE NO.
			FROM	RIVER OR BAY CROSSING	TO				
				IOWA-NEBRASKA					
Bellevue	City of Bellevue, Nebr. Br. Comm.	Public	State 370, Iowa (0.2 m.)	Missouri River	Bellevue, Nebr. (0.2 m.)	0.4	06	03	
Decatur Plattsmouth	Burt County Nebr. Br. Comm. Plattsmouth Bridge Co., Plattsmouth, Nebr.	Public Private	Onawa, Iowa (0.2 m.) Mills Co., Iowa (0.1 m.)	Missouri River Missouri River	Decatur, Nebr. (0.5 m.) Plattsmouth, Nebr. (0.1 m)	0.7 0.2	06 02	03 03	
				KANSAS-MISSOURI					
Platte Purchase	Platte County, Mo.	Public	Kansas City, Kans. (0.2 m.)	Missouri River	Riverside, Mo. (1.1 m.)	1.3	14	10	
				KENTUCKY-INTRASTATE					
Covington-Newport Sebree-Beach	The Cincinnati, Newport, & Covington Rwy. Co., Covington, Ky. State Turnpike Authority of Kentucky	Private Public	Covington, Ky. Sebree, Ky.	Licking River Green River	Newport, Ky. Beech Grove, Ky.	0.2 0.2	16 07	14 05	
				KENTUCKY-INDIANA (See Indiana-Kentucky)					
				LOUISIANA-INTRASTATE					
Lake Pontchartrain Causeway	Greater New Orleans Expressway Comm.	Public	New Orleans, La.	Lake Pontchartrain	Mandeville, La	25.0 5.0 30.0	02 14	11 12	
				MARYLAND-INTRASTATE					
Susquehanna William Preston Lane, Jr. (2 bridges) Francis Scott Key (Outer Harbor)	Maryland Transportation Authority Maryland Transportation Authority Maryland Transportation Authority	Public Public Public	Havre De Grace, Md. Sandy Point, Md. Hawkins Point, Md.	Susquehanna River Chesapeake Bay Patapsco River	Perryville, Md. Kent Island, Md. Edgemere, Md.	2.0 7.7 10.3	02 02 12	03 03 04	
				MARYLAND-VIRGINIA					
Harry W. Nice Memorial	Maryland Transportation Authority	Public	Charles Co., Md. (2.1 m.)	Potomac River	King George Co., Va. (0.1 m.)	2.2	02	03	
				MARYLAND-WEST VIRGINIA					
Old Town	Charles O. Walters, Oldtown, Md.	Private	Allegany, Co., Md. (0.1 m.)	Potomac River	Hampshire Co., W. Va. (0.1 m.)	0.2	07	11	
				MASSACHUSETTS-INTRASTATE					
Maurice J. Tobin	Massachusetts Port Authority	Public	Charlestown, Mass.	Mystic River	Chelsea, Mass.	1.7	12	04	
				MICHIGAN-INTRASTATE					
Mackinac Straits Grosse Isle	Mackinac Bridge Authority Grosse Isle Bridge Company	Public Private	Mackinaw City, Mich. Riverview, Mich.	Mackinac Straits Detroit River	St. Ignace, Mich. Grosse Isle, Mich.	4.4 0.5	01 19	01 12	75
				MICHIGAN-CANADA					
Sault Ste. Marie Blue Water Bridge Ambassador	International Br. Auth. of Mich. State Highway Commission Detroit International Bridge Company	Public Public Private	Sault Ste. Marie, Mich. (1.3 m.) Port Huron, Mich. (0.8 m.) Detroit, Mich. (1.3 m.)	St. Mary's River St. Clair River Detroit River	Sault Ste. Marie, Ont. (1.0 m.) Sarnia, Ont. (0.8 m.) Windsor, Ont. (0.5 m.)	2.0 3.5 1.3	11 11 19	02 02 12	75 94
				MINNESOTA-INTRASTATE					
Mississippi River	A.E. Roman & Sons, Chicago, Illinois	Private	Inver Grove Heights, Minn.	Mississippi River	St. Paul Park, Minn.	0.3	16	14	
				MINNESOTA-CANADA					
International Falls International Falls Baudette-Rainy River	Minn., Dakota & Western Rwy. Co. & Int. Br. & Terminal Co., Ltd. Boise - Cascade Corp. Baudette-Rainy River Br. Comm.	Private Private Public	International Falls, Minn. (0.1 m.) International Falls, Minn. Baudette, Minn. (0.5 m.)	Rainy River & Canal Rainy River & Canal Rainy River	Fort Frances, Ont. (0.1 m.) Fort Frances, Ont. Rainy River, Ont. (0.1 m.)	0.2 0.2 0.6	14 14 14	04 04 12	
				MISSOURI-INTRASTATE					
Broadway	Kansas City, Missouri	Public	Kansas City, Mo.	Missouri River	Kansas City, Mo.	0.8	12	14	
				MISSOURI-ILLINOIS (See Illinois-Missouri)					
				MISSOURI-IOWA (See Iowa-Missouri)					
				MISSOURI-KANSAS (See Kansas-Missouri)					
				NEBRASKA-IOWA (See Iowa-Nebraska)					
				NEW HAMPSHIRE-VERMONT					
Cheshire	Cheshire Bridge Corp., Charlestown, N.H.	Private	Charlestown, N.H. (0.1 m.)	Connecticut River	Springfield, Vt. (0.01 m.)	0.1	09	09	

# TOLL ROADS IN THE UNITED STATES

IN OPERATION, UNDER CONSTRUCTION OR FINANCED AS OF JANUARY 1, 1983

TABLE T-1  
PART 2  
PAGE 1 OF 4

NAME OF ROAD 1/	FINANCING OR OPERATING AUTHORITY	OWNERSHIP PUBLIC OR PRIVATE	LOCATION		LENGTH (MILES) 2/	FUNC- TIONAL CODE	ROAD SYSTEM CODE 3/	INTER- STATE ROUTE NO.	REMARKS
			FROM	TO					
CALIFORNIA									
Seventeen Mile Drive	Del Monte Properties, Inc.	Private	Pacific Grove	Carmel	10.8	09	11		
COLORADO									
Pikes Peak Auto Highway	City of Colorado Springs	Public	Cascade	Pikes Peak	10.8	09	11		
CONNECTICUT									
Connecticut Turnpike (I-95)	Connecticut Department of Transportation	Public	New York Line	Mungertown Rd. (Madison)	) 7.2 ) 56.3	01 11	01 02	95	Includes 5.2 miles "nontoll" Includes 45.8 miles "nontoll"
Connecticut Turnpike (Rt. 52)	Connecticut Department of Transportation	Public	I-95 (Waterford)	SR 695 (Plainfield)	) 63.5 ) 17.2 ) 18.3	02 12	03 04		Includes 13.7 miles "nontoll" Includes 13.5 miles "nontoll"
Connecticut Route 52 Merritt Parkway (Rt. 15)	Connecticut Department of Transportation Connecticut Department of Transportation	Public Public	SR 695 (Plainfield) New York Line	U.S. 6 (Killingly) Housatonic River (Milford)	) 2.1 ) 9.4 ) 28.2	02 02 12	03 03 04		Includes 7.8 miles "nontoll" Includes 25.7 miles "nontoll"
Wilbur Cross Parkway (Rt. 15)	Connecticut Department of Transportation	Public	Housatonic River (Milford)	I-91 (Meriden)	) 2.4 ) 24.3 ) 26.7	02 12	03 04		Includes 2.4 miles "nontoll" Includes 21.6 miles "nontoll"
DELAWARE									
John F. Kennedy Memorial Highway	State Highway Department	Public	Maryland Line	Christina Interchange	) 0.7 ) 5.9 ) 5.3 ) 11.9	11 11 11	02 02 02	295 95	
FLORIDA									
East-West (Miami) Tollway Alligator Alley (Everglades Parkway) Buccanear Trail (Ocean Highway) 36th Street (Miami) Expressway	Fla. Development Commission (& DOT) Fla. Development Commission (& DOT) Ocean Highway and Port Authority (& DOT) Fla. Development Commission (& DOT)	Public Public Public Public	I-95 & I-395 SR 858, E. Naples SR A-1-A, Amelia Island I-95	NW. 27th Avenue Andytown Ft. George Miami International Airport	2.1 77.0 14.9 4.4	12 02 06 12	04 01 03 04	75	Includes 6.0 miles "nontoll"
Florida's Turnpike Central Florida Expressway	Fla. Turnpike Authority (& DOT) Fla. Development Commission (& DOT)	Public Public	Fort Pierce SR 520 St. Johns River	Wildwood U.S. 1 at Cocoa SR 405	268.6 ) 15.4 ) 6.4	02 02	09 ) 09		
Bee Line Expressway	Orlando-Orange County Expressway Authority (& DOT)	Public	SR 15	SR 520	17.4	02	09		
Bee Line Connector	Orlando-Orange County Expressway Authority (& DOT)	Public	SR 400	SR 528A	9.0	12	09		
Homestead Extension (West Dade Expressway)	Department of General Services (& DOT)	Public	So. Dixie Highway	Florida Turnpike	50.0	12	09		
South Dade Expressway South Crosstown Expressway*	Department of General Services (& DOT) Department of General Services (& DOT)	Public Public	West Dade Expressway Gandy Boulevard	Palmetto Expressway Morgan City Vicinity (Downtown)	8.0 17.5	16 12	14 14		
East-West Expressway (Orlando)	Orlando-Orange County Expressway Authority (& DOT)	Public	West of SR 435	SR 15-A	13.8	12	10		
GEORGIA									
Chatham County Toll Road and Bridge Island Expressway	Chatham County	Public	Savannah	U.S. 80, White Marsh Island	2.0	02	11		
ILLINOIS									
Northwest Tollway	Illinois State Highway Toll Authority	Public	S. of Wisconsin State Ill 173 S. of CH 25 TR 159 TR 159 CH 6 S. of TR 169A Rockford Urban Limit Belvidere Urban Limit Pearl Street Randall Road W. of Elgin Elgin Urban Limit Elgin Joliet & Eastern RR	Ill 173 S. of CH 25 TR 159 CH 6 S. of TR 169A Rockford Urban Limit Belvidere Urban Limit Pearl Street Randall Road W. of Elgin Elgin Urban Limit Elgin Joliet & Eastern RR W. of I-294	) 6.4 ) 2.6 ) 1.5 ) 0.5 ) 1.5 ) 2.7 ) 4.1 ) 2.0 ) 28.4 ) 5.2 ) 1.7 ) 19.8 76.4	01 11 01 11 11 11 01 01 01 11 01 11	01 02 01 02 01 02 01 01 02 01 02	90	
Tri-State Tollway	Illinois State Highway Toll Authority	Public	S. of Wisconsin State Line I-94 I-294	U.S. 41 I-80 Ill 394	) 28.6 ) 68.1 ) 5.3 82.0	11 11 11	02 02 02	94 294 80	
East-West Tollway	Illinois State Highway Toll Authority	Public	U.S. 30 E. of U.S. 51 Rochelle Urban Limit E. of Ill 56	E. of U.S. 51 Rochelle Urban Limit E. of Ill 56 I-294	) 32.7 ) 0.8 ) 40.0 ) 25.9 99.4	02 12 02 12	03 04 03 04		
INDIANA									
Indiana East-West Toll Road	Indiana Toll Road Commission	Public	Illinois Line Porter County Line-Gary	Porter County Line-Gary Ohio Line	21.3 130.1 5.5 156.9	11 01 11	02 01 02	90 80	



# TOLL ROADS IN THE UNITED STATES

IN OPERATION, UNDER CONSTRUCTION OR FINANCED AS OF JANUARY 1, 1983

TABLE T-1  
PART 2  
PAGE 2 OF 4

NAME OF ROAD 1/	FINANCING OR OPERATING AUTHORITY	OWNERSHIP PUBLIC OR PRIVATE	LOCATION		LENGTH (MILES) 2/	FUNC- TIONAL CODE	ROAD SYSTEM CODE 3/	INTER- STATE ROUTE NO.	REMARKS
			FROM	TO					
KANSAS									
Kansas Turnpike	Kansas Turnpike Authority	Public	Oklahoma State Line	Emporia	113.5	01	01	) 35	
					13.4	11	02		
			Wichita Connection		0.4	11	02	) 135	
			Emporia Connection		0.1	11	02		
			Emporia	Topeka	48.6	02	09	) 35	
					1.5	12	10		
			South Topeka Connection		0.2	11	02	) 470	
East Topeka Connection		0.2	11	02					
Topeka	Kansas City	43.1	01	01	) 70				
		11.9	11	02					
		4.6	11	02	) 470				
		237.5							
18th Street Expressway	Kansas Turnpike Authority	Public	Kansas Turnpike	South of I-35	3.6	12	10		
					0.3	14	12		
					3.9				
KENTUCKY									
Western Ky Parkway	Kentucky Turnpike Authority	Public	Elizabethtown	Princeton	124.6	02	03		
					2.6	12	04		
Western Ky Parkway Extension Mountain Parkway Bluegrass Parkway Purchase Parkway	Kentucky Turnpike Authority Kentucky Turnpike Authority Kentucky Turnpike Authority Kentucky Turnpike Authority	Public	Princeton	I-24	10.3	02	03		
		Public	Winchester	Salyersville	75.5	02	03		
		Public	Elizabethtown	Versailles	71.7	02	03		
		Public	U.S. 62	Fulton	44.7	02	03		
					6.2	12	04	) Includes 5.3 miles "nontoll" "Nontoll" section	
					0.9	07	05		
Pennyrile Parkway	Kentucky Turnpike Authority	Public	Henderson	Hopkinsville	60.9	02	03	) Includes 12.7 miles "nontoll" Includes 3.4 miles "nontoll"	
					11.8	12	04		
Audubon Parkway	Kentucky Turnpike Authority	Public	Henderson	Owensboro	72.7	02	03		
					5.1	12	04		
Daniel Boone Parkway Cumberland Parkway	Kentucky Turnpike Authority Kentucky Turnpike Authority	Public	London	Hazard	23.7	02	03	) Includes 6.5 miles "nontoll"	
		Public	Bowling Green	Somerset	59.4	02	03		
					83.2	02	03		
					5.0	12	04		
Green River Parkway	Kentucky Turnpike Authority	Public	Bowling Green	Owensboro	88.2	02	03		
					61.7	12	04		
					8.0				
					69.7				
MAINE									
Maine Turnpike	Maine Turnpike Authority	Public	York	Portland	38.2	01	01	) 95	
					9.3	11	02		
			Portland	Gardiner	36.6	02	09	) 95	
					11.8	14	10		
			Gardiner	Augusta	6.9	01	02	) 295	
		0.5	11	02					
					105.4				
MARYLAND									
John F. Kennedy Memorial Highway	Maryland Transportation Authority	Public	Whitemarsh Interchange	Delaware Line	39.2	01	01	) 95	) Includes 38.25 miles "nontoll"
					3.3	11	02		
					42.5				
MASSACHUSETTS									
Massachusetts Turnpike	Massachusetts Turnpike Authority	Public	New York Line	I-95, Weston	74.2	01	01	) 90	
					50.3	11	02		
Massachusetts Turnpike Extension	Massachusetts Turnpike Authority	Public	I-95, Weston	I-93, Boston	124.5	11	02	) 90	) "Nontoll" section
					8.5	11	02		
					2.7	12	04		
					11.2				
NEW HAMPSHIRE									
New Hampshire Turnpike	Department of Public Works & Highways	Public	Massachusetts Line	Maine Line	12.0	01	01	) 95	) Includes 1.5 miles "nontoll" "Nontoll" section
					6.1	11	02		
F. E. Everett Turnpike	Department of Public Works & Highways	Public	Massachusetts Line	Concord	16.1	01	01	) 93, 295	) Includes 0.8 miles "nontoll" Includes 6.2 miles "nontoll" "Nontoll" section
					9.8	11	02		
					6.7	11	02		
					6.8	12	04		
					10.8	02	09		
		2.6	12	10					
Spaulding Turnpike	Department of Public Works & Highways	Public	Portsmouth	Milton	36.7	12	04	) "Nontoll" section "Nontoll" section Includes 8.2 miles "nontoll"	
					6.7	12	04		
					7.8	02	09		
					18.5	12	10		
Mt. Washington Summit Road Mt. Monadnock Road	Mt. Washington Summit Road Company Mt. Monadnock Toll Road Company	Private	State Route 16	Mt. Washington	7.0	09	11		
		Private	State Route 124	Mt. Monadnock	1.3	09	11		

# TOLL ROADS IN THE UNITED STATES

IN OPERATION, UNDER CONSTRUCTION OR FINANCED AS OF JANUARY 1, 1983

TABLE T-1  
PART 2  
PAGE 3 OF 4

NAME OF ROAD 1/	FINANCING OR OPERATING AUTHORITY	OWNERSHIP PUBLIC OR PRIVATE	LOCATION		LENGTH (MILES) 2/	FUNC- TIONAL CODE	ROAD SYSTEM CODE 3/	INTER- STATE ROUTE NO.	REMARKS
			FROM	TO					
NEW JERSEY									
New Jersey Turnpike (main line)	New Jersey Turnpike Authority	Public	U.S. Route 46 (G.W. Bridge) New Brunswick	New Brunswick Deepwater	) 30.0 ) 49.7 ) 37.9 117.6	11 02 12	02 09 10	95	
Pennsylvania Turnpike Exit	New Jersey Turnpike Authority	Public	Lincoln Tunnel Interchange Panna. Turnpike Exit	N.J. Route 3 Dala. River Bridge Ext.	) 0.8 ) 4.3 ) 1.7 6.0	12 02 12	04 09 10		
New Jersey Turnpike Extension Garden State Parkway	New Jersey Turnpike Authority New Jersey Highway Authority	Public Public	Newark Airport Montvale	Holland Tunnel Cape May	) 8.0 ) 3.9 ) 15.2 ) 77.6 ) 76.9 173.6	11 02 12 02 12	02 03 04 09 10	78	"Nontoll" section
Atlantic City Expressway	New Jersey Expressway Authority	Public	Atlantic City	N.J. Route 42, Turnersville	) 35.5 ) 12.4 47.9	02 12	09 10		
New York									
Thomas E. Dewey Thruway (Mainline)	New York State Thruway Authority	Public	Pennsylvania Line New York City	Albany Albany	) 236.9 ) 111.6 ) 89.5 ) 56.6 494.6	01 11 01 11	01 ) ) ) 02	90 87	Thruway mileage excludes some bridges shown in Part 1. Includes 9.1 miles "nontoll" Includes 19.4 miles "nontoll"
Berkshire Section Berkshire Section	New York State Thruway Authority New York State Thruway Authority	Public Public	Exit B1 (U.S. 9) I-90 Interstate Route 87	Massachusetts Line Interstate Route 90 Exit B1 (U.S. 9)	17.7 5.6	01 12	01 04	90	
Niagara Section New England Section Garden State Parkway Connection Veterans Memorial Highway Hutchinson River Parkway Saw Mill River Parkway George W. Perkins Memorial Drive Mt. Defiance Scenic Highway Prospect Mt. State Parkway	New York State Thruway Authority New York State Thruway Authority New York State Thruway Authority Department of Conservation New York State Dept. of Transportation New York State Dept. of Transportation Palisades Interstate Park Commission Private Department of Conservation	Public Public Public Public Public Public Public Private Public	Buffalo Palham Parkway, N.Y. City New Jersey Line Wilmington New York City Line New York City Line Bear Mountain Ticonderoga Village U.S. 9	Niagara Falls Connecticut Line Spring Valley Whiteface Mountain Connecticut Line Katonah Mt. Defiance Top of Prospect Mountain	18.5 15.0 2.4 5.0 11.2 11.1 3.0 1.0 5.9	11 11 12 08 12 12 09 09 09	02 02 04 11 04 04 11 11 11	190 95	Includes 15.3 miles "nontoll" Includes 13.8 miles "nontoll" "Nontoll" section Includes 10.5 miles "nontoll" Includes 8.6 miles "nontoll" April through November Summer only
OHIO									
Ohio Turnpike	Ohio Turnpike Commission	Public	Pennsylvania Line Junction of I-80 and I-76	Junction of I-80 and I-76 Indiana Line	) 22.2 ) 172.4 ) 46.6 241.2	01 01 11	01 ) )	76 80	)Includes 35 miles added )Section 16, 1968 Highway Act
OKLAHOMA									
Turner Turnpike	Oklahoma Turnpike Authority	Public	Oklahoma City	Tulsa	) 84.4 ) 1.7 86.1	01 11	01 ) 02	44	
Will Rogers Turnpike H. E. Bailey Turnpike	Oklahoma Turnpike Authority Oklahoma Turnpike Authority	Public Public	Tulsa U.S. 62 So. of Oklahoma City S.H. 36 So. of Lawton	Missouri Line U.S. 62 No. of Lawton U.S. 70 West of Randlett	) 87.9 ) 61.4 ) 25.0 86.4	01 02 02	01 09 09	44	
Indian Nation Turnpike Section A Indian Nation Turnpike Section B Muskogee Turnpike Cimarron Turnpike	Oklahoma Turnpike Authority Oklahoma Turnpike Authority Oklahoma Turnpike Authority Oklahoma Turnpike Authority	Public Public Public Public	Henryetta McAlester S.W. 51 E. of Broken Arrow Tulsa	McAlester Hugo I-40 near Webbers Falls I-35 North of Parry	41.1 64.1 53.1 67.7	02 06 02 02	09 09 09		Includes 8.5 miles spur
PENNSYLVANIA									
Pennsylvania Turnpike Eastern Extension	Pennsylvania Turnpike Commission Pennsylvania Turnpike Commission	Public Public	Irwin Carlisle	Carlisle Valley Forge	) 159.5 ) 95.3 ) 5.2 5.2	01 01 11	01 ) ) 02	70.76 76	
Western Extension	Pennsylvania Turnpike Commission	Public	Irwin	Ohio Line	) 54.1 ) 13.0 67.1	01 11	01 ) )		
Delaware River Extension	Pennsylvania Turnpike Commission	Public	Valley Forge	I-95 Delaware River Bridge	) 29.4 ) 2.3 ) 110.3 469.1	11 02 02,12	02 09,10 09,10	276	

# TOLL ROADS IN THE UNITED STATES

IN OPERATION, UNDER CONSTRUCTION OR FINANCED AS OF JANUARY 1, 1983

TABLE T-1  
PART 2  
PAGE 4 OF 4

NAME OF ROAD 1/	FINANCING OR OPERATING AUTHORITY	OWNERSHIP PUBLIC OR PRIVATE	LOCATION		LENGTH (MILES) 2/	FUNC- TIONAL CODE	ROAD SYSTEM CODE 3/	INTER- STATE ROUTE NO.	REMARKS
			FROM	TO					
TEXAS									
Dallas-North Tollway	Texas Turnpike Authority	Public	North Dallas	Downtown Dallas	10.0	14	12		
VERMONT									
Equinox Sky Line Drive Mt. Mansfield Toll Road	Dr. Joseph G. Davidson, Manchester, Vt. Mt. Mansfield Co., Inc.	Private Private	U.S. 7-Sunderland State Route 108	Mt. Equinox Mt. Mansfield	5.4 4.5	09 09	11 11		
VIRGINIA									
Richmond-Petersburg Turnpike	Virginia Department of Highways and Transportation	Public	Richmond	Petersburg	) 2.0 ) 5.7 ) 0.7 ) 3.2 ) 23.0 34.6	11 02 19 11 12	02 09 10 02 10	195   64	
Richmond Expressway System: Powhite Parkway Downtown Expressway	Richmond Metropolitan Authority Richmond Metropolitan Authority	Public Public	I-195 I-195	Chippenham Parkway Richmond-Petersburg Turnpike	3.5 3.4	12 12	10 10		
Downtown Connector	Richmond Metropolitan Authority	Public	Powhite Parkway	Downtown Expressway	0.9	12	10		
Norfolk-Virginia Beach Toll Road	Virginia Department of Highways and Transportation	Public	Norfolk	Virginia Beach	12.2	12	14		
Dulles Toll Road*	Virginia Department of Highways and Transportation	Public	Rt. 28 (at Dulles Airport)	I-495	12.1	12	10		Estimated completion mid-1984
WEST VIRGINIA									
West Virginia Turnpike/Toll Road	West Virginia Turnpike/Toll Road Commission	Public	Charleston	Princeton	) 68.7 ) 18.1 86.8	01 11	01 02	) 77 )	Includes 1.0 mile "nontoll"
PUERTO RICO									
Las Americas De Diego*	Puerto Rico Highway Authority Puerto Rico Highway Authority	Public Public	San Juan San Juan	Ponce Arecibo	62.1 24.8 24.7	02 02	09 09		Completed Under Construction
	ROAD SYSTEM	GRAND TOTAL	LESS NONTOLL SECTIONS	NET TOLL MILEAGE					
Summary, toll roads in operation	01 & 02 03 & 04 05 09 & 10 11 & 12 14 Total	2,365.7 938.4 0.9 1,363.1 67.0 20.2 4,755.3	160.5 171.5 0.9 24.5 - - 357.4	2,205.2 766.9 - 1,338.6 67.0 20.2 4,397.9					

1/ Facilities marked with an asterisk (\*) were under construction or financed as of January 1, 1983. They are not included in the summary.  
2/ The mileage of structures includes approaches and connecting links where financed as an integral part of the toll project. The mileage of toll roads includes those sections on which ingress and egress is possible without incurring a toll charge. Mileage of such sections is identified as "nontoll" in the remarks column.


3/ 01 - Interstate System rural, 02 - Interstate System urban, 03 - Other Federal-aid primary system rural, 04 - Other Federal-aid primary system urban, 05 - Federal-aid secondary system rural on State highway, 07 - Federal-aid secondary system rural off State highways, 09 - Other State-administered highways rural, 10 - Other State-administered highways urban, 11 - Other local rural roads, 12 - Other local city streets, 14 - Federal-aid urban.

# TOLL TUNNELS IN THE UNITED STATES

IN OPERATION, UNDER CONSTRUCTION OR FINANCED AS OF JANUARY 1, 1983

TABLE T-1  
PART 3  
APRIL 1983

NAME OF TUNNEL	FINANCING OR OPERATING AUTHORITY	OWNERSHIP PUBLIC OR PRIVATE	LOCATION			LENGTH (MILES) 1/	FUNC- TIONAL CODE	ROAD SYSTEM CODE 2/	INTERSTATE ROUTE NO.	REMARKS
			FROM	RIVER OR BAY CROSSING	TO					
Baltimore Harbor (2 tubes)	Maryland Transportation Authority	Public	East Baltimore, Md.	MARYLAND-INTRASTATE Patapsco River	Elkridge, Md.	) 11.4 ) 5.9 17.3	11 11	02 02	895	
Callahan and Sumner Tunnels	Massachusetts Turnpike Authority	Public	Boston, Mass.	MASSACHUSETTS-INTRASTATE Boston Harbor	East Boston, Mass.	1.2	12	04		
Detroit-Windsor	Detroit and Canada Tunnel, Corp. Detroit, Michigan	Private	Detroit, Michigan (0.5 mile)	MICHIGAN-CANADA Detroit River	Windsor, Ontario (0.5 mile)	1.0	19	04		
Holland (2 tubes)	Port Authority of New York and New Jersey	Public	Jersey City, N.J. (0.9 mile)	NEW JERSEY-NEW YORK Hudson River	New York, N.Y. (0.8 mile)	1.7	11	02	78	Toll charged only on Eastbound traffic
Lincoln (3 tubes)	Port Authority of New York and New Jersey	Public	Weehawken, N.J. (1.5 mile)	Hudson River	New York, N.Y. (1.0 mile)	2.6	11	02	495	Toll charged only on Eastbound traffic
Queens Midtown (2 tubes)	Triborough Bridge and Tunnel Authority	Public	New York, N.Y.	NEW YORK-INTRASTATE East River	New York, N.Y.	1.6	11	02	495	
Brooklyn-Battery	Triborough Bridge and Tunnel Authority	Public	New York, N.Y.	East River	New York, N.Y.	2.1	11	02	478	
Elizabeth River 3/	Virginia Dept. of Highways & Trans.	Public	Norfolk, Va.	NEW YORK-NEW JERSEY (See New Jersey-New York) VIRGINIA-INTRASTATE Elizabeth River	Portsmouth, Va.	1.8	11	02	264	Includes 0.6 mile "nontoll" section
Midtown	Virginia Dept. of Highways & Trans.	Public	Norfolk, Va.	Elizabeth River	Portsmouth, Va.	2.8	12	14		
Chesapeake Bay 3/	Chesapeake Bay Bridge and Tunnel Dist.	Public	Kiptopeke, Va.	Chesapeake Bay	Virginia Beach, Va.	) 19.1 ) 0.6 19.7	02 12	03 04		
Summary, tunnels in operation	Road System	Grand Total	Less Nontoll Sections	Net Toll Mileage						
	02	27.1	0.6	26.5						
	03 & 04	21.9	-	21.4						
	14	2.8	-	2.8						
	Total	51.8	0.6	50.7						
<p>1/ The mileage of structures includes approaches and connecting links where financed as an integral part of the toll project. The mileage of toll tunnels includes those approach sections on which ingress and egress is possible without incurring a toll charge. Mileage of such sections is identified as "nontoll" in remarks column.</p> <p>2/ 01 - Interstate System rural, 02 - Interstate System urban, 03 - Other Federal-aid primary system rural, 04 - Other Federal-aid primary system urban, 05 - Federal-aid secondary system rural on State highways, 07 - Federal-aid secondary system rural off State highways, 09 - Other State-administered highways rural, 10 - Other State-administered highways urban, 11 - Other local rural roads, 12 - Other local city streets, 14 - Federal-aid urban.</p> <p>3/ Projects include bridges as well as tunnels.</p>										



# VEHICULAR TOLL FERRIES IN THE UNITED STATES

IN OPERATION AS OF JANUARY 1, 1983

TABLE T-1  
PART 4  
PAGE 1 OF 3

NAME OF FERRY 1/	FINANCING OR OPERATING AUTHORITY	OWNERSHIP PUBLIC OR PRIVATE	LOCATION			ROAD SYSTEM CODE 2/	REMARKS
			FROM	RIVER OR BAY CROSSING	TO		
ALASKA-INTRASTATE							
M.V. Aurora	Alaska D.O.T. and Public Facilities	Public	Prince Rupert, B.C.	Inside Passage	Juneau, Alaska	03	
M.V. Le Conte	Alaska D.O.T. and Public Facilities	Public	Petersburg, Alaska	Upper Passage	Skaqway, Alaska	03	
M.V. Tustumena	Alaska D.O.T. and Public Facilities	Public	Seward-Kodiak, Alaska	Gulf of Alaska	Homer, Alaska	03	
M.V. Bartlett	Alaska D.O.T. and Public Facilities	Public	Valdez, Alaska	Prince William Sound	Cordova, Alaska	05	
M.V. Chikkat Ketchikan Airport	Alaska D.O.T. and Public Facilities Ketchikan Gateway Borough	Public	Hollis, Alaska Ketchikan, Alaska	Lower Passage Tongass Narrows	Ketchikan, Alaska Ketchikan International Airport	05	
ALASKA-CANADA							
M.V. Matanuska	Alaska D.O.T. and Public Facilities	Public	Seattle, Washington	Inside Passage	Skaqway, Alaska	03	)May make summer calls )at Seattle, Washington
M.V. Taku	Alaska D.O.T. and Public Facilities	Public	Prince Rupert B.C.	Inside Passage	Skaqway, Alaska	03	
ALASKA-WASHINGTON							
M.V. Columbia	Alaska D.O.T. and Public Facilities	Public	Seattle, Washington	Inside Passage	Skaqway, Alaska	03	)May make summer calls )at Prince Rupert, B.C. & Seattle
M.V. Malaspina	Alaska D.O.T. and Public Facilities	Public	Prince Rupert, B.C.	Inside Passage	Skaqway, Alaska	03	
CALIFORNIA-INTRASTATE							
Balboa Island	Balboa Island Ferry Inc.	Private	Balboa Island, Calif.	Newport Bay	Balboa, Calif.	12	
CONNECTICUT-INTRASTATE							
Rocky Hill-Glastonbury Chester-Hadlyme	Connecticut D.O.T. Connecticut D.O.T.	Public Public	Rocky Hill, Connecticut Chester, Connecticut	Connecticut River Connecticut River	S. Glastonbury, Connecticut Hadlyme, Connecticut	10 09	April through November April through November
CONNECTICUT-NEW YORK							
Bridgeport-Port Jefferson New London-Orient Point Fishers Island	Bridgeport & Port Jefferson Steamboat Co. Cross Sound Ferry Services Town of Southold	Private Private Public	Bridgeport, Connecticut New London, Connecticut New London, Connecticut	Long Island Sound Long Island Sound Fishers Island Sound	Port Jefferson, L.I., N.Y. Orient Pt., L.I., N.Y. Fishers Island, N.Y.	12 03 11	May through October
CONNECTICUT-RHODE ISLAND							
New London-Block Island	Interstate Navigation Co.	Private	New London, Connecticut	Block Island Sound	Block Island, Rhode Island	11	
DELAWARE-NEW JERSEY							
Lewes-Cape May	Delaware River and Bay Authority	Public	Lewes, Delaware	Delaware Bay	Cape May, New Jersey	11	
FLORIDA-INTRASTATE							
Drayton Island Mayport-Ft. George		Private Private	Georgetown, Florida Mayport, Florida	Lake George St. Johns River	Drayton Island, Florida Ft. George, Florida	11 09	
ILLINOIS-INDIANA							
Darwin		Private	Darwin, Illinois	Wabash River	East side of river, Ind.	07	
ILLINOIS-KENTUCKY							
Cave-in-Rock	Cave-in-Rock Ferry Co., Owensboro, Ky.	Private	Cave-in-Rock, Illinois	Ohio River	South side of river, Ky.	05	
ILLINOIS-MISSOURI							
Golden Eagle	Calhoun-St. Charles Ferry Co., President, Fred Pohman	Private	Golden Eagle, Illinois	Mississippi River	St. Charles, Missouri	07	
Canton-Meyer Winfield	Allen Blackmore, Canton, Missouri Steven and Vincent Baslan	Private Private	Mayer, Illinois Near Batchtown, Illinois	Mississippi River Mississippi River	Canton, Missouri Winfield, Missouri	11 11	
INDIANA-ILLINOIS (See Illinois-Indiana)							

# VEHICULAR TOLL FERRIES IN THE UNITED STATES

IN OPERATION AS OF JANUARY 1, 1983

TABLE T-1  
PART 4  
PAGE 2 OF 5

NAME OF FERRY 1/	FINANCING OR OPERATING AUTHORITY	OWNERSHIP PUBLIC OR PRIVATE	LOCATION			ROAD SYSTEM CODE 2/	REMARKS
			FROM	RIVER OR BAY CROSSING	TO		
Valley View Rochester Point Pleasant Red River	Valley View Ferry Co. Route 4-Richmond, Ky. Mima Gibbons, Rochester, Ky. D. B. Kirtley, Centertown, Ky. Russell Gray	Private Private Private Private	Valley View, Kentucky Rochester, Kentucky Island, Kentucky Madison County, Kentucky	KENTUCKY-INTRASTATE		05 09 09 11	
				Kentucky River	North side river		
				Green River	Cool Springs, Kentucky		
				Green River	Point Pleasant, Kentucky		
				KENTUCKY-ILLINOIS (See Illinois-Kentucky)			
				KENTUCKY-MISSOURI			
Dorena	Hugh Lattus, Hickman, Ky.	Private	Hickman, Kentucky	Mississippi River	Dorena, Missouri	09	
				KENTUCKY-OHIO			
Augusta Anderson	Augusta Ferry Co., Augusta, Ky. Constance Ferry Co., Constance, Ky.	Private Private	Augusta, Kentucky Constance, Kentucky	Ohio River Ohio River	Utopia, Ohio Cincinnati, Ohio	12 05	6:00 a.m. to 8:30 p.m. 6:00 a.m. to 9:00 p.m.
				MAINE-INTRASTATE			
William Silsby Governor Muskie North Haven Everett Libby Rebel Governor Curtis	Bureau of Waterways, Maine D.O.T. Bureau of Waterways, Maine D.O.T. Bureau of Waterways, Maine D.O.T. Bureau of Waterways, Maine D.O.T. Casco Bay Lines Bureau of Waterways, Maine D.O.T.	Public Public Public Public Private Public	Various Lincolnville, Maine Rockland, Maine Tremont, Maine Portland, Maine Rockland, Maine	Penobscot Bay Penobscot Bay Penobscot Bay Blue Hill Bay Casco Bay Penobscot Bay	Various Islesboro, Maine North Haven, Maine Swan's Island, Maine Casco Bay Islands, Maine Vinalhaven, Maine	11 11 11 11 11 11	
				MAINE-CANADA			
Caribe Blue Nose Marine Evangeline	Lion Ferry A/B Canadian-American Line Canadian National Railways Canadian National Railways	Private Private Private	Portland, Maine Bar Harbor, Maine Portland, Maine	Bay of Fundy Bay of Fundy Bay of Fundy	Yarmouth, N.S. Yarmouth, N.S. Yarmouth, N.S.	11 11 11	
				MARYLAND-INTRASTATE			
Oxford		Private	Oxford, Maryland	Tred Avon River	Belleue, Maryland	11	
				MARYLAND-VIRGINIA			
Whites		Private	North side of river, Md.	Potomac River	Loudoun County, Va.	11	
				MASSACHUSETTS-INTRASTATE			
Woods Hole	Woods Hole, Martha's Vineyard and Nantucket Steamship Authority	Public	Woods Hole, Massachusetts	Vineyard and Nantucket Sounds	Martha's Vineyard & Nantucket, Mass.	11	
				MICHIGAN-INTRASTATE			
Harson's Island Barbeau Drummond Island Mission Point Ironton Charlevoix	Champion Auto Ferry Inc. Neebish Island Ferry Co. Chippewa County Wellington Transit Ferry Co. Charlevoix County Beaver Island Boat Co.	Private Private Public Private Public Public Private	Algonac, Michigan Barbeau, Michigan Drummond Island, Michigan Mission Point, Michigan Ironton, Michigan Charlevoix, Michigan	St. Clair River St. Marys River St. Marys River St. Marys River Lake Charlevoix Lake Michigan	Harson's Island, Michigan Oak Ridge Park, Michigan De Tour, Michigan Sugar Island, Michigan Charlevoix, Michigan St. James, Michigan	05 07 05 07 07 07 11	

# VEHICULAR TOLL FERRIES IN THE UNITED STATES

IN OPERATION AS OF JANUARY 1, 1983

TABLE T-1  
PART 4  
PAGE 3 OF 5

NAME OF FERRY 1/	FINANCING OR OPERATING AUTHORITY	OWNERSHIP PUBLIC OR PRIVATE	LOCATION			ROAD SYSTEM CODE 2/	REMARKS
			FROM	RIVER OR BAY CROSSING	TO		
Algonac Marine City Roberts Landing St. Clair	Malpeis-Algonac Ferry Co. Bluewater Ferry Port Lampton Ferry Co. Courtright-St. Clair Ferry Inc.	Private Private Private Private	MICHIGAN-CANADA				
			Algonac, Michigan	St. Clair River	Malpeis Island, Ontario	11	
			Marine City, Michigan	St. Clair River	Sombra, Ontario	11	
			Roberts Landing, Michigan	St. Clair River	Fort Lampton, Ontario	11	
St. Clair, Michigan	St. Clair River	Courtright, Ontario	11				
Frankfort Ludington-Kewaunee	Ann Arbor R.R. Car and Auto Ferry C. & B. R.R. Car and Auto Ferry	Private Private	MICHIGAN-WISCONSIN				
			Frankfort, Michigan	Lake Michigan	Kewaunee, Wis.	03	Embargoed 4/82
			Frankfort, Michigan	Lake Michigan	Manitowoc, Wis.	03	Embargoed 2/82
			Ludington, Michigan	Lake Michigan	Kewaunee, Wisconsin	03	
Kings Pt.	Warren Co.	Public	Vicksburg, Mississippi	Yazoo River	Kings Point, Mississippi	11	Free except Sun. and Holidays
Akers Gasconade	Dee Maggard, Akers, Missouri Roland Meyer, Morrison, Missouri	Private Private	MISSOURI-INTRASTATE				
			Akers, Missouri	Current River	South side of river	07	
			Route J, Gasconade County, Missouri	Gasconade River	Route J, Gasconade County, Missouri	07	
			MISSOURI-ILLINOIS				
			(See Illinois-Missouri)				
			MISSOURI-KENTUCKY				
			(See Kentucky-Missouri)				
Virgille Lema Carter	Chouteau County Chouteau County Chouteau County	Public Public Public	MONTANA-INTRASTATE				
			Big Sandy, Mont. (13 mi. SW.)	Missouri River	Geraldine, Mont.	11	Free 7 a.m. to 7 p.m. Operates March through November
			Lema, Mont. (5 mi. SE.)	Missouri River	Geraldine, Montana	11	
Carter, Mont. (5 mi. South)	Missouri River	Highwood, Montana	11				
Running Water	Michael May, Springfield, S. Dak.	Private	Niobrara, Nebraska	Missouri River	Running Water, South Dakota	05	Operates April 1 to November 1
			NEW JERSEY-DELAWARE				
			(See Delaware-New Jersey)				
Stow-Bemus Point Whitehall Street Greenport Shelter Island	Chautauqua County City of New York Shelter Island-Greenport Ferry Co. South Ferry Inc.	Public Public Private Private	NEW YORK-INTRASTATE				
			Stow, New York	Lake Chautauqua	Bemus Point, New York	11	May through October
			Manhattan, New York	New York Harbor	St. George, S.I., New York	12	
			Greenport, New York	Shelter Island Sound	Shelter Island, L.I., N.Y.	03	
Shelter Island, L.I., N.Y.	Shelter Island Sound	North Haven, L.I., N.Y.	03				
			NEW YORK-CONNECTICUT				
			(See Connecticut-New York)				
Port Kent Essex Cumberland Head Fort Ticonderoga	Lake Champlain Transp. Co., Inc. Lake Champlain Transp. Co., Inc. Lake Champlain Transp. Co., Inc. Shorewell Ferries, Inc.	Private Private Private Private	NEW YORK-VERMONT				
			Port Kent, New York	Lake Champlain	Burlington, Vermont	12	May through October April through November All Year May through October
			Essex, New York	Lake Champlain	Charlotte, Vermont	11	
			Plattsburgh, New York	Lake Champlain	Grand Isle, Vermont	05	
Ft. Ticonderoga, New York	Lake Champlain	Larrabees Point, Vermont	05				
Cape Vincent	Hornes Ferry Limited	Private	Cape Vincent, New York	St. Lawrence River	Wolfe Island, Ontario	11	Ice to ice



# VEHICULAR TOLL FERRIES IN THE UNITED STATES

IN OPERATION AS OF JANUARY 1, 1983

TABLE T-1  
PART 4  
PAGE 4 OF 5

NAME OF FERRY 1/	FINANCING OR OPERATING AUTHORITY	OWNERSHIP OR PRIVATE	LOCATION			ROAD SYSTEM CODE 2/	REMARKS
			FROM	RIVER OR BAY CROSSING	TO		
Ocracoke-Swan Quarter Cedar Island-Ocracoke Southport-Fort Fisher	North Carolina D.O.T. North Carolina D.O.T. North Carolina D.O.T.	Public	Ocracoke, N.C.	Pamlico Sound	Swan Quarter, N.C.	05	
		Public	Cedar Island, N.C.	Pamlico Sound	Ocracoke, North Carolina	05	
		Public	Southport, N.C.	Cape Fear	Fort Fisher, N.C.	09	
OHIO-INTRASTATE							
Catauba Point Port Clinton Kellys Islander Commuter Challenger	Miller Ferry Company Parker Boat Lines Newman Boat Lines Newman Boat Lines Newman Boat Lines	Private	Catauba Point, Ohio	Lake Erie	Put-in-Bay, Ohio	11	April through November
		Private	Port Clinton, Ohio	Lake Erie	Put-in-Bay, Ohio	12	April through December
		Private	Marblehead, Ohio	Lake Erie	Kellys Island, Ohio	12	April to October
		Private	Marblehead, Ohio	Lake Erie	Kellys Island, Ohio	12	April to October
		Private	Sandusky, Ohio	Lake Erie	Kellys Island, Ohio	12	July and August
OHIO-KENTUCKY (See Kentucky-Ohio)							
OHIO-WEST VIRGINIA							
Sistersville Dilles Bottom		Private	Fly, Ohio	Ohio River	Sistersville, W. Va.	11	
		Private	Dilles Bottom, Ohio	Ohio River	Moundsville, W. Va.	11	
OHIO-CANADA							
Sandusky	Palae Shipping Company	Private	Sandusky, Ohio	Lake Erie	Kingsville, Ontario	11	June to September
OREGON-WASHINGTON							
Puget Island	Wahkiakum County, Washington	Public	Westport, Oregon	Columbia River	Puget Island, Washington	11	
PENNSYLVANIA-INTRASTATE							
Fredericktown Millersburg	Ferrygreen Co. Ferryboat Campsites Inc.	Private	Fredericktown, Pa.	Nonongahela River	E. Fredericktown, Pa.	05	
		Private	Millersburg, Pennsylvania	Susquehanna River	Maple Grove, Pennsylvania	11	
RHODE ISLAND-INTRASTATE							
Aristol	Prudence Island Navigation Co.	Private	Bristol, Rhode Island	Narragansett Bay	Prudence Island, & Hog Island, Rhode Island	11	
Providence	Interstate Navigation Co.	Private	Providence, Rhode Island	Rhode Island Sound	Block Island, Rhode Island	05	
Point Judith	Interstate Navigation Co.	Private	Point Judith, Rhode Island	Block Island Sound	Block Island, Rhode Island	05	
RHODE ISLAND-CONNECTICUT (See Connecticut-Rhode Island)							
SOUTH DAKOTA-NEBRASKA (See Nebraska-South Dakota)							
TENNESSEE-INTRASTATE							
Cumberland City Saltville Clifton Bylthe's Washington	Tenn. Dept. of Transportation Hardin County, Tenn. Tenn. Dept. of Transportation	Public	Cumberland City, Tenn.	Cumberland River	Throckmorton, Tenn.	05	
		Public	Saltville, Tennessee	Tennessee River	Saltville, Tennessee	11	
		Public	Clifton, Tennessee	Tennessee River	Bath Springs, Tennessee	05	
		Private	Dayton, Tennessee	Tennessee River	Birchwood, Tennessee	05	
		Private	Washington, Tennessee	Tennessee River	Decatur, Tennessee	05	
TEXAS-MEXICO							
Los Ebanos		Private	Los Ebanos, Texas	Rio Grande River	Mexican Highway No. 2	11	
VERMONT-NEW YORK (See New York-Vermont)							
VIRGINIA-INTRASTATE							
Jamestown	Virginia Dept. of Highways & Transportation	Public	Scotland, Virginia	James River	Jamestown, Virginia	05	
VIRGINIA-MARYLAND (See Maryland-Virginia)							

# VEHICULAR TOLL FERRIES IN THE UNITED STATES

IN OPERATION AS OF JANUARY 1, 1983

TABLE T-1  
PART 4  
PAGE 5 OF 5

NAME OF FERRY 1/	FINANCING OR OPERATING AUTHORITY	OWNERSHIP PUBLIC OR PRIVATE	LOCATION			ROAD SYSTEM CODE 2/	REMARKS
			FROM	RIVER OR BAY CROSSING	TO		
WASHINGTON-ALASKA (See Alaska-Washington)							
WASHINGTON-INTRASTATE							
Guemes Island	Skagit County	Public	Anacortes, Washington	Puget Sound	Guemes Island, Washington	06	
Lummi Island	Whatcom County	Public	Gooseberry Point, Washington	Puget Sound	Lummi Island, Washington	05	
Steilacoom	Pierce County	Public	Steilacoom, Washington	Puget Sound	Yoman, Washington	11	
Port Townsend	Washington State Transportation Commission	Public	Port Townsend, Washington	Puget Sound	Keystone, Washington	05	
Ketron Island	Washington State Transportation Commission	Private	Steilacoom, Washington	Puget Sound	Ketron Island, Washington	11	
Edmonds-Kingston	Washington State Transportation Commission	Public	Edmonds, Washington	Puget Sound	Kingston, Washington	03	
Fauntleroy	Washington State Transportation Commission	Public	Fauntleroy, Washington	Puget Sound	Southworth, Washington	03	
Mukilteo	Washington State Transportation Commission	Public	Mukilteo, Washington	Puget Sound	Columbia Beach, Washington	05	
Seattle-Bremerton	Washington State Transportation Commission	Public	Seattle, Washington	Puget Sound	Bremerton, Washington	04	
Bainbridge Island	Washington State Transportation Commission	Public	Seattle, Washington	Puget Sound	Winslow, Washington	05	
Vashon Island	Washington State Transportation Commission	Public	Tacoma, Washington	Puget Sound	Tahlequah, Washington	07	
Fauntleroy-Vashon	Washington State Transportation Commission	Public	Fauntleroy, Washington	Puget Sound	Vashon Island, Washington	03	
Anacortes-San Juan Island	Washington State Transportation Commission	Public	Anacortes, Washington	Puget Sound	San Juan Island, Washington	06	
WASHINGTON-OREGON (See Oregon-Washington)							
WASHINGTON-CANADA							
Anacortes-Sidney	Washington State Transportation Commission	Public	Anacortes, Washington	Puget Sound	Sidney, B.C.	06	
Port Angeles	Canadian Pacific & Black Ball Transport, Inc.	Private	Port Angeles, Washington	Puget Sound	Victoria, B.C.	11	
Seattle	Canadian Pacific	Private	Seattle, Washington	Puget Sound	Victoria, B.C.	11	
WEST VIRGINIA-OHIO (See Ohio-West Virginia)							
WISCONSIN-INTRASTATE							
Washington Island	Washington Island Ferry Line, Inc.	Private	Washington Island, Wis.	Green Bay	Gills Rock, Wisconsin	03	
Bayfield	Nadeline Island Ferries Inc.	Private	Bayfield, Wisconsin	Lake Superior	La Pointe, Wisconsin	07	
WISCONSIN-MICHIGAN (See Michigan-Wisconsin)							
PUERTO RICO							
Fajardo-Vieques-Culebra	Puerto Rico Port Authority	Public	Fajardo, Puerto Rico	Vieques Sound	Vieques Island, Culebra Island	05	
Road System		Grand Total		Number of Ferries			
03 & 04	28	11 Public; 9 Private	1/ Omitted are ferries providing exclusive service for passengers and for freight.				
05	27	17 Public; 10 Private	2/ 01 - Interstate System rural, 02 - Interstate System urban, 03 - Other Federal-aid primary system rural,				
07	9	2 Public; 7 Private	04 - Other Federal-aid primary system urban, 05 - Federal-aid secondary system rural on State highways, 07 - Federal-				
09 & 10	7	3 Public; 4 Private	aid secondary system rural off State highways, 09 - Other State-administered highways rural, 10 - Other				
11 & 12	53	17 Public; 36 Private	State-administered highways urban, 11 - Other local rural roads, 12 - Other local city streets, 14 - Federal-aid urban.				
	116	50	Where the road system code differs from one terminal to the other, the code of the higher level facility is used.				

1950-1951

1952-1953

1954-1955

1956-1957

1958-1959

1960-1961

1962-1963

1964-1965

1966-1967

1968-1969

1970-1971

1972-1973

1974-1975

1976-1977

1978-1979

1980-1981

1982-1983

1984-1985

1986-1987

1988-1989

1990-1991

1992-1993

1994-1995

1996-1997

1998-1999

2000-2001

2002-2003

2004-2005

2006-2007

2008-2009

2010-2011

2012-2013

2014-2015

2016-2017

2018-2019

2020-2021

2022-2023

2024-2025

2026-2027

2028-2029

2030-2031

2032-2033

2034-2035

2036-2037

2038-2039

2040-2041

2042-2043

2044-2045

2046-2047

2048-2049

2050-2051

2052-2053

2054-2055

2056-2057

2058-2059

2060-2061

2062-2063

2064-2065

2066-2067

2068-2069

2070-2071

2072-2073

2074-2075

# OTHER SUGGESTED TOLL FACILITIES<sup>1</sup>

TABLE T-2  
Page 1 of 4

NAME OF FACILITY	AUTHORITY	LOCATION		LENGTH (MILES)	ESTIMATED COST (MILLIONS OF DOLLARS)
		FROM	TO		
<b>ROADS</b>					
North-South		<b>DELAWARE</b>			
		I-95	Dover	50.0	
<b>FLORIDA</b>					
Dame Point Freeway	Jacksonville Expressway Authority (& DOT)	South Side Boulevard	Main Street, U.S. 17	13.3	135.7
Deerfield Parkway	Department of General Services (& DOT)	I-45 Broward County	University Expressway (proposed)	11.0	
Port Expressway* University Expressway	Department of General Services (& DOT)	U.S. 440	U.S. 1 or A-1-A	13.1	
	Department of General Services (& DOT)	Deerfield Parkway (proposed)	S.R. 84	14.3	
<b>INDIANA</b>					
Clark County North South Eastern	Indiana State Highway Commission Indiana State Highway Commission Indiana State Highway Commission	I-65 Clark County Evansville Lawrenceburg	S.R. 62 Clark County Lafayette Fort Wayne	2.7 191.0 135.0	
<b>KANSAS</b>					
U.S. 69*	Kansas Turnpike Authority	Kansas City	Baxter Springs	161.0	120
Port of Catoosa*	Kansas Turnpike Authority	Wichita	State Line	64.0	53
Southeast Kansas*	Kansas Turnpike Authority	Winfield	Baxter Springs	145.0	242
Turnpike	Kansas Turnpike Authority	Ottawa	Oklahoma State Line	128.0	
Turnpike	Kansas Turnpike Authority	U.S. 54 & 154	Colorado State Line	156.0	
Turnpike	Kansas Turnpike Authority	Leon	Fredonia	76.0	

# OTHER SUGGESTED TOLL FACILITIES<sup>1</sup>

TABLE T-2  
Page 2 of 4

NAME OF FACILITY	AUTHORITY	LOCATION		LENGTH (MILES)	ESTIMATED COST (MILLIONS OF DOLLARS)
		FROM	TO		
		PENNSYLVANIA			
Beaver Valley Expressway Mon-Valley Expressway U.S. 40 & TR 857 TR 66 U.S. 219  U.S. 220 U.S. 15 I-80 2/		PA 51	New Castle Bypass	16.0	
		Pittsburgh	U.S. 40	26.0	
		Brownsville	West Virginia State Line	26.0	
		U.S. 22	Pennsylvania Turnpike	12.0	
		New York State Line	Ebensburg	145.0	
		Somerset	Maryland State Line	25.0	
		Bald Eagle	Milesburg	28.0	
		North of Williamsport	New York State Line	62.0	
		New Jersey State Line	Ohio State Line	300.0	
		SOUTH CAROLINA			
S. E. Beltway 2/		I-326 South of Columbia	I-77 Northeast of Columbia	10.8	60
		TEXAS			
Houston	Texas Turnpike Authority	Houston Artery	Airport	31.8	
		VIRGINIA			
Powhite Parkway Extension	Chesterfield County Toll Road Authority	Rt. 150 (Chippenham Parkway)	Rt. 360 (near Brandermill)	9.0	100
		WISCONSIN			
Rural Interstate Conversion 2/	Wisconsin Dept. of Transportation	I-43, N. Milwaukee Co. Line	Green Bay (U.S. 41)	110.0	
		I-90, Beloit	La Crosse	187.0	
		I-94, Ill. State Line	Minn. State Line	234.0	
				531.0	

# OTHER SUGGESTED TOLL FACILITIES

TABLE T-2  
Page 3 of 4

NAME OF FACILITY	AUTHORITY	LOCATION		LENGTH (MILES)	ESTIMATED COST (MILLIONS OF DOLLARS)
		FROM	TO		
<b>BRIDGES</b>					
Long Island Sound	New York-Connecticut Bi-State Bridge Study Commission	CONNECTICUT			
		Port Jefferson, N.Y.	Bridgeport, Connecticut		
Big Tree	Department of General Services (& DOT)	FLORIDA			
Fromlich Street*		U.S. 1, Daytona Beach Shores	U.S. A-1-A, Daytona Beach Shore	1.5	
		U.S. 1 in Holly Hill	U.S. A-1-A	1.0	7
Mt. Vernon	Toll Bridge Commission	INDIANA-KENTUCKY			
		Mt. Vernon, Indiana	Kentucky		
Choptank**	Maryland Transportation Authority	MARYLAND			
		Highlys Beach	Cambridge	1.5	77.5
Calhoun Street*	Delaware River Joint Toll Bridge Commission	NEW JERSEY-PENNSYLVANIA			
		Trenton, New Jersey	Morrisville, Pennsylvania	0.4	
Long Island Sound*	New York-Connecticut Bi-State Bridge Study Commission	NEW YORK			
2nd Thousand Island*		Oyster Bay	Rye or Port Chester		
	Thousand Island Bridge Commission	Alexandria Bay, New York	Collins Landing, Ontario	1.5	12
Grace Memorial James Island		SOUTH CAROLINA			
		Charleston	Mt. Pleasant	2.0	150
		James Island	Charleston	0.5	100
North Richland	Washington State Transportation Authority	WASHINGTON			
		Horn Rapids Road (Benton County)	S.R. 395 (Franklin County)	0.7	67.3

# OTHER SUGGESTED TOLL FACILITIES<sup>1</sup>

TABLE T-2  
Page 4 of 4

NAME OF FACILITY	AUTHORITY	LOCATION		LENGTH (MILES)	ESTIMATED COST (MILLIONS OF DOLLARS)
		FROM	TO		
<u>TUNNELS</u>					
Ft. McHenry, I-95*	City of Baltimore	MARYLAND		3.5	350
		Whitestone Point	Lazaretto Point		
3rd Harbor Crossing	Massachusetts Turnpike Authority	MASSACHUSETTS		2.7	601.4
		Boston	East Boston		
3rd Queens-Midtown	Triborough Bridge and Tunnel Authority	NEW YORK		1.4	119
		New York	New York		
3rd Holland	Port Authority of New York and New Jersey	NEW JERSEY-NEW YORK		2.5	361
		Jersey City, New Jersey	New York, New York		
<u>FERRIES</u>					
Allenport Coal Center		PENNSYLVANIA			
		Allenport Coal Center	Fayette City Newell		

1/ This table lists those toll facilities known to have been recommended for feasibility study by State governors, highway departments, toll officials, or legislative committee. Those marked with an asterisk (\*) have been authorized for construction by the respective State legislatures or toll authorities; those projects marked with two asterisks (\*\*) were ready for immediate financing as of January 1, 1983.

2/ Projects under study will be considered in light of the restraints of Title 23 U.S.C.

# TOLL BRIDGES IN THE UNITED STATES

IN OPERATION, UNDER CONSTRUCTION OR FINANCED AS OF JANUARY 1, 1983

TABLE T-1  
PART 1  
PAGE 1 OF 4

NAME OF BRIDGE	FINANCING OR OPERATING AUTHORITY	OWNERSHIP PUBLIC OR PRIVATE	LOCATION			LENGTH (MILES) 1/	FUNC- TIONAL CODE	ROAD SYSTEM CODE 2/	INTER- STATE ROUTE NO.	REMARKS
			FROM	RIVER OR BAY CROSSING	TO					
CALIFORNIA-INTRASTATE										
Antioch (John A. Nedjedly)	California Toll Bridge Authority	Public	Contra Costa County	San Joaquin River	Sacramento County	1.4	06	03		Toll charged only on N.B. roadway
San Francisco-Oakland Bay	California Toll Bridge Authority	Public	San Francisco, Calif.	San Francisco Bay	Oakland, Calif.	2.2	11	02	80	Toll charged only on W.B. roadway
San Mateo-Hayward	California Toll Bridge Authority	Public	Palo Alto, Calif.	San Francisco Bay	Newark, Calif.	7.4	12	04		Toll charged only on W.B. roadway
Dumbarton	California Toll Bridge Authority	Public	Richmond, Calif.	San Francisco Bay	San Rafael, Calif.	3.2	12	10		Toll charged only on W.B. roadway
Richmond-San Rafael	California Toll Bridge Authority	Public	Crockett, Calif.	Carquinez Strait	Vallejo, Calif.	4.5	12	04		Toll charged only on N.B. roadway
Carquinez (2 bridges)	California Toll Bridge Authority	Public	Martinez, Calif.	Los Angeles Harbor	Terminal Island, Calif	1.9	11	02	80	Toll charged only on N.B. roadway
Vincent Thomas	California Toll Bridge Authority	Public	San Diego, Calif.	Carquinez Strait	Benicia, Calif.	1.6	12	10		Toll charged only on N.B. roadway
Martinez-Benicia	California Toll Bridge Authority	Public	San Diego, Calif.	San Diego Bay	Coronado, Calif.	2.4	11	02	680	Toll charged only on N.B. roadway
San Diego-Coronado	California Toll Bridge Authority	Public	San Francisco, Calif.	San Francisco Bay	Marin County, Calif.	2.0	12	10		Toll charged only on S.B. roadway
Golden Gate	Golden Gate Bridge, Highway & Transportation Dist.	Public	San Francisco, Calif.	San Francisco Bay	Marin County, Calif.	1.8	12	12		Toll charged only on S.B. roadway
CONNECTICUT-INTRASTATE										
Charter Oak	Connecticut Department of Transportation	Public	Hartford, Conn.	Connecticut River	East Hartford, Conn.	1.3	12	04		Conn. Rt. 15
William H. Putnam	Connecticut Department of Transportation	Public	Wethersfield, Conn.	Connecticut River	Glastonbury, Conn.	0.2	14	04		Conn. Rt. 3
John Bissell	Connecticut Department of Transportation	Public	Windsor, Conn.	Connecticut River	South Windsor, Conn.	1.8	12	04		Conn. Rt. 3
						2.0	12	10	291	Conn. Rt. 291
						0.2	11	02		Conn. Rt. 291
						0.2	12	10		Conn. Rt. 291
						2.3				
DELAWARE-NEW JERSEY										
Delaware Memorial	Delaware River and Bay Authority	Public	New Castle, Del. (2.4 m.)	Delaware River	Deepwater, N.J. (1.1 m.)	3.5	11	02	295	
FLORIDA-INTRASTATE										
Card Sound	Monroe County	Public	Dade Co., Fla.	Card Sound	Steamboat Creek, Fla.	1.5	07	11	75	No toll on return trip
Sunshine Skyway	Florida Development Comm. (& DOT)	Public	St. Petersburg, Fla.	Lower Tampa Bay	Terra Ceia, Fla.	15.0	01	01		
Emory L. Bennett Causeway	Florida Development Comm. (& DOT)	Public	Indian & Banana Rivers	Indian & Banana Rivers	Cape Canaveral, Fla.	13.6	12	05		
Bryant Patton	Florida Development Comm. (& DOT)	Public	Cocoa, Fla.	St. George Island Sound	St. George Island, Fla.	4.4	08	09		
Navarre	Florida Development Comm. (& DOT)	Public	Navarre, Fla.	Santa Rosa Sound	Santa Rosa Island, Fla.	0.5	08	09		
Pinellas Bayway (old)	Florida Development Comm. (& DOT)	Public	St. Petersburg, Fla.	Lower Tampa Bay	Mullet Key, Fla.	15.2	16	09		
Pensacola Beach (old)	Florida Development Comm. (& DOT)	Public	Santa Rosa Island, Fla.	Santa Rosa Sound	Santa Rosa Island, Fla.	0.7	07	05		
Pensacola Beach Causeway (new)	Department of General Services (& DOT)	Public	U.S. 98 Santa Rosa County, Fla.	Santa Rosa Sound	Santa Rosa Island, Fla.	1.9	07	09		
Fuller Warren	Jacksonville Transportation Auth. (& DOT)	Public	Jacksonville, Fla.	St. Johns River	Escambia County, Fla.	0.7	11	02	95	
John E. Mathews	Jacksonville Transportation Auth. (& DOT)	Public	Jacksonville, Fla.	St. Johns River	Jacksonville, Fla.	1.4	14	10		
Trout River	Jacksonville Transportation Auth. (& DOT)	Public	Jacksonville, Fla.	Trout River	Jacksonville, Fla.	1.5	11	02	95	
Isaiah D. Hart	Jacksonville Transportation Auth. (& DOT)	Public	Jacksonville, Fla.	St. Johns River	Jacksonville, Fla.	7.2	16	10		
Treasure Island Causeway	City of Treasure Island	Public	St. Petersburg, Fla.	Boca Ciega Bay	Treasure Island, Fla.	0.3	16	12		
Broad Causeway	Town of Bay Harbor Islands	Public	Miami, Fla.	North Miami Bay	Bay Harbor Islands, Fla.	0.7	14	11		
Rickenbacker Causeway	Dade County	Public	Miami, Fla.	Biscayne Bay	Biscayne Key, Fla.	3.0	16	12		
Belleair Beach Causeway	Pinellas County	Public	Largo, Fla.	Clearwater Harbor	Belleair Beach, Fla.	0.3	16	12		
Venetian Way Causeway	Pinellas County	Public	Miami, Fla.	Biscayne Bay	Miami Beach, Fla.	0.5	16	12		
Clearwater Pass	Dade County Port Authority	Public	Clearwater Beach, Fla.	Clearwater Pass	Belleair Beach, Fla.	1.0	16	12		
Santibel-Captiva	City of Clearwater	Public	Santibel, Fla.	Pine Island Sound	Captiva, Fla.	2.0	17	11		
Cape Coral	Lee County	Public	Cape Coral, Fla.	Caloosahatchee River	Fort Myers, Fla.	1.1	16	11		
Placida-Boca Grande	Lee County	Private	Placida, Fla.	Gasparilla Sound	Boca Grande, Fla.	1.5	08	11		
Pineda Causeway	Florida Bridge Co.	Public	US 1 Palm Shores, Fla.	Indian & Banana Rivers	SR 1A, Fla.	4.0	16	09, 10		
GEORGIA-INTRASTATE										
Torras Causeway	Georgia Dept. of Transportation	Public	Brunswick, Ga.	Back River	St. Simons Island	0.2	12	04		
ILLINOIS-INTRASTATE										
Chicago Skyway	City of Chicago	Public	I-94, Chicago, Ill.		Indiana Line	7.7	11	02	90	
ILLINOIS-INDIANA										
New Harmony	White Co. Ill. Bridge Commission	Public	White Co., Ill. (0.3 m.)	Wabash River	New Harmony, Ind. (0.2 m.)	0.5	06	03		
Wabash Memorial	Indiana Toll Bridge Commission	Public	White Co., Ill. (0.5 m.)	Wabash River	Mt. Vernon, Ind. (0.4 m.)	0.9	06	03		
ILLINOIS-IOWA										
Rock Island Centennial	Rock Island, Ill. Centennial Bridge Comm.	Public	Rock Island, Ill. (0.3 m.)	Mississippi River	Davenport, Iowa (0.4 m.)	0.7	14	04		
Muscatine	Iowa DOT	Public	Rock Island Co., (0.3 m.)	Mississippi River	Muscatine, Iowa (0.2 m.)	0.5	14	04		
MacArthur	City of Burlington, Iowa	Public	Guilford, Ill. (0.2 m.)	Mississippi River	Burlington, Iowa (0.2 m.)	0.4	14	04		
Keokuk Municipal	City of Keokuk, Iowa	Public	Hamilton, Ill. (0.3 m.)	Mississippi River	Keokuk, Iowa (0.2 m.)	0.5	14	04		
Savanna-Sabula	Iowa DOT	Public	Savanna, Ill. (0.2 m.)	Mississippi River	Sabula, Iowa (0.2 m.)	0.5	14	04		
Fort Madison	A.T. & S.F. Rwy. Co., Topeka, Kansas	Private	Nitka, Ill. (0.5 m.)	Mississippi River	Ft. Madison, Iowa (0.3 m.)	0.6	14	04		
ILLINOIS-MISSOURI										
Chester	City of Chester, Ill.	Public	Chester, Ill. (0.2 m.)	Mississippi River	Perryville, Mo. (0.3 m.)	0.5	06	03		
Martin Luther King (Veterans Memorial)	City of East St. Louis, Ill.	Public	East St. Louis, Ill. (0.5 m.)	Mississippi River	St. Louis, Mo. (0.3 m.)	0.8	16	12		
McKinley	City of Venice, Ill.	Public	Venice, Ill. (0.4 m.)	Mississippi River	St. Louis, Mo. (0.8 m.)	1.2	16	14		
Eads	Terminal Railroad Association, St. Louis, Mo.	Private	East St. Louis, Ill. (0.4 m.)	Mississippi River	St. Louis, Mo. (0.3 m.)	0.7	16	12		
INDIANA-ILLINOIS										
(See Illinois-Indiana)										
INDIANA-KENTUCKY										
Matthew E. Welsh	Indiana Toll Bridge Commission	Public	Maukport, Ind. (0.2 m.)	Ohio River	Brandenburg, Ky. (0.4 m.)	0.6	06	03		
Lincoln Trail	Indiana Toll Bridge Commission	Public	Cannelton, Ind. (0.2 m.)	Ohio River	Hawesville, Ky. (0.3 m.)	0.5	06	03		
IOWA-ILLINOIS										
(See Illinois-Iowa)										
IOWA-MISSOURI										
St. Francisville	Wayland Special Road Districts, Mo.	Public	Vincennes, Iowa (0.2 m.)	Des Moines River	St. Francisville, Mo. (0.1 m.)	0.1	07	05		
						0.2	06	03		
						0.3				



**TOLL BRIDGES IN THE UNITED STATES**  
**IN OPERATION, UNDER CONSTRUCTION OR FINANCED AS OF JANUARY 1, 1983**

TABLE T-1  
PART 1  
PAGE 2 OF 4

NAME OF BRIDGE	FINANCING OR OPERATING AUTHORITY	OWNERSHIP PUBLIC OR PRIVATE	LOCATION			LENGTH (MILES) 1/	FUNC- TIONAL CODE	ROAD SYSTEM CODE 2/	INTER- STATE ROUTE NO.	REMARKS
			FROM	RIVER OR BAY CROSSING	TO					
Bellevue Decatur Plattsmouth	City of Bellevue, Nebr. Br. Comm. Burt County Nebr. Br. Comm. Plattsmouth Bridge Co., Plattsmouth, Nebr.	Public Public Private	IOWA-NEBRASKA			0.4 0.7 0.2	) 06 ) 16 06 02	) 03 ) 04 03 03		
			State 370, Iowa (0.2 m.)	Missouri River	Bellevue, Nebr. (0.2 m.)					
			Onawa, Iowa (0.2 m.) Mills Co., Iowa (0.1 m.)	Missouri River Missouri River	Decatur, Nebr. (0.5 m.) Plattsmouth, Nebr. (0.1 m.)					
Platte Purchase	Platte County, Mo.	Public	Kansas City, Kans. (0.2 m.)	Missouri River	Riverside, Mo. (1.1 m.)	1.3	14	10	Toll charged only on northbound roadway Southbound roadway (Fairfax Br.) free	
Covington-Newport Sebree-Beach	The Cincinnati, Newport, & Covington Rwy. Co., Covington, Ky. State Turnpike Authority of Kentucky	Private Public	KENTUCKY-INTRASTATE			0.2 0.2	16 07	14 05		
			Covington, Ky.	Licking River	Newport, Ky.					
			Sebree, Ky.	Green River	Beech Grove, Ky.					
Lake Pontchartrain Causeway	Greater New Orleans Expressway Comm.	Public	LOUISIANA-INTRASTATE			) 25.0 ) 5.0 30.0	02 14	11 12		
			New Orleans, La.	Lake Pontchartrain	Mandeville, La.					
Susquehanna William Preston Lane, Jr. (2 bridges) Francis Scott Key (Outer Harbor)	Maryland Transportation Authority Maryland Transportation Authority Maryland Transportation Authority	Public Public Public	MARYLAND-INTRASTATE			2.0 7.7 10.3	02 02 12	03 03 04		
			Havre De Grace, Md. Sandy Point, Md.	Susquehanna River Chesapeake Bay	Perryville, Md. Kent Island, Md.					
			Hawkins Point, Md.	Patapsco River	Edgemere, Md.					
Harry W. Nice Memorial	Maryland Transportation Authority	Public	Charles Co., Md. (2.1 m.)	Potomac River	King George Co., Va. (0.1 m.)	2.2	02	03		
Old Town	Charles O. Walters, Oldtown, Md.	Private	Allegany, Co., Md. (0.1 m.)	Potomac River	Hampshire Co., W. Va. (0.1 m.)	0.2	07	11		
Maurice J. Tobin	Massachusetts Port Authority	Public	Charlestown, Mass.	Mystic River	Chelsea, Mass.	1.7	12	04		
Mackinac Straits Grosse Isle	Mackinac Bridge Authority Grosse Isle Bridge Company	Public Private	MICHIGAN-INTRASTATE			4.4 0.5	01 19	01 12	75	
			Mackinaw City, Mich. Riverview, Mich.	Mackinac Straits Detroit River	St. Ignace, Mich. Grosse Isle, Mich.					
Sault Ste. Marie Blue Water Bridge Ambassador	International Br. Auth. of Mich. State Highway Commission Detroit International Bridge Company	Public Public Private	MICHIGAN-CANADA			2.0 3.5 1.3	11 11 19	02 02 12	75 94	Includes 0.8 mile "nontoll" section Includes 0.8 mile "nontoll" section
			Sault Ste. Marie, Mich. (1.3 m.) Port Huron, Mich. (0.8 m.) Detroit, Mich. (1.3 m.)	St. Mary's River St. Clair River Detroit River	Sault Ste. Marie, Ont. (1.0 m.) Sarnia, Ont. (0.8 m.) Windsor, Ont. (0.5 m.)					
Mississippi River	A.E. Roman & Sons, Chicago, Illinois	Private	Inver Grove Heights, Minn.	Mississippi River	St. Paul Park, Minn.	0.3	16	14		
International Falls International Falls Baudette-Rainy River	Minn., Dakota & Western Rwy. Co. & Int. Br. & Terminal Co., Ltd. Boise - Cascade Corp. Baudette-Rainy River Br. Comm.	Private Private Public	MINNESOTA-CANADA			0.2 0.2 0.6	14 14 14	04 04 12		Bridge is parallel to original bridge Includes 0.4 mile "nontoll" section
			International Falls, Minn. (0.1 m.) International Falls, Minn. Baudette, Minn. (0.5 m.)	Rainy River & Canal Rainy River & Canal Rainy River	Fort Frances, Ont. (0.1 m.) Fort Frances, Ont. Rainy River, Ont. (0.1 m.)					
Broadway	Kansas City, Missouri	Public	Kansas City, Mo.	Missouri River	Kansas City, Mo.	0.8	12	14		
				MISSOURI-ILLINOIS (See Illinois-Missouri)						
				MISSOURI-IOWA (See Iowa-Missouri)						
				MISSOURI-KANSAS (See Kansas-Missouri)						
				NEBRASKA-IOWA (See Iowa-Nebraska)						
Cheshire	Cheshire Bridge Corp., Charlestown, N.H.	Private	Charlestown, N.H. (0.1 m.)	Connecticut River	Springfield, Vt. (0.01 m.)	0.1	09	09		

# TOLL BRIDGES IN THE UNITED STATES

IN OPERATION, UNDER CONSTRUCTION OR FINANCED AS OF JANUARY 1, 1983

TABLE T-1  
PART 1  
PAGE 4 OF 4

NAME OF BRIDGE	FINANCING OR OPERATING AUTHORITY	OWNERSHIP PUBLIC OR PRIVATE	LOCATION			LENGTH (MILES) 1/	FUNC- TIONAL CODE 2/	ROAD SYSTEM CODE 2/	INTER- STATE ROUTE NO.	REMARKS
			FROM	RIVER OR BAY CROSSING	TO					
Astoria Hood River-White Salmon Bridge of the Gods	Oregon Transportation Commission Port of Hood River Commission Port of Cascade Locks Commission	Public Public Public	Astoria, Ore. (3.7 m.)	Columbia River	Megler, Wash. (0.5 m.)	4.2	02	03		
			Hood River, Ore. (0.5 m.)	Columbia River	White Salmon, Wash. (0.5 m.)	1.0	09	11		
			Cascade Locks, Ore. (0.2 m.)	Columbia River	Stevenson, Wash. (0.2 m.)	0.4	09	11		
			OREGON-WASHINGTON							
			PENNSYLVANIA-NEW JERSEY (See New Jersey-Pennsylvania)							
			PENNSYLVANIA-NEW YORK (See New York-Pennsylvania)							
			RHODE ISLAND-INTRASTATE							
Mt. Hope Newport	R.I. Turnpike and Bridge Authority R.I. Turnpike and Bridge Authority	Public Public	Bristol, R.I.	Mount Hope Bay	Portsmouth, R.I.	1.0	14	04		
			Jamestown, R.I.	Narragansett Bay	Newport, R.I.	2.1	14	04		
			TEXAS-INTRASTATE							
Mountain Creek Lake Beltway 8 Toll Bridge San Louis Pass-Vacek	Texas Turnpike Authority Texas Turnpike Authority Galveston County Road District No. 1	Public Public Public	Grand Prane, Texas	Mountain Creek Lake	West Dallas, Texas	1.4	14	04		
			Pasadena, Texas	Houston Ship Channel	Ihio East Houston, Texas	2.2	14	12	Opened May 6, 1982	
			Galveston County, Texas	San Louis Pass	Brazoria County, Texas	1.8	07	11		
			TEXAS-MEXICO							
Del Rio International Laredo International (2 bridges) Cameron County International Eagle Pass International Roma International McAllen International Brownsville Santa Fe St. (El Paso) Stanton St. (El Paso) Presidio-Ojinaga Progreso-Nuevo Progreso Rio Grande City	City of Del Rio City of Laredo Cameron County City of Eagle Pass Starr County City of McAllen Brownsville & Matamoros Bridge Co. City of El Paso City of El Paso Starr-Camargo Bridge Co.	Public Public Public Public Public Public Private Public Public Private Private Private	Del Rio, Texas (0.6 m.)	Rio Grande River	Ciudad Acuna, Mexico (0.3 m.)	0.9	02	12		
			Laredo, Texas (0.1 m.)	Rio Grande River	Nuevo Laredo, Mexico (0.1 m.)	0.2	14	12		
			Brownsville, Texas (0.1 m.)	Rio Grande River	Matamoros, Mexico (0.1 m.)	0.2	14	12		
			Eagle Pass, Texas (0.2 m.)	Rio Grande River	Piedras Negras, Mexico (0.1 m.)	0.3	14	12		
			Roma, Texas (0.1 m.)	Rio Grande River	Mieguan Aleman, Mexico (0.1 m.)	0.2	08	09		
			Hidalgo, Texas (0.1 m.)	Rio Grande River	Reynosa, Mexico (0.1 m.)	0.2	02	03		
			Brownsville, Texas (0.1 m.)	Rio Grande River	Matamoros, Mexico (0.1 m.)	0.2	14	12		
			El Paso, Texas (0.5 m.)	Rio Grande River	Juarez, Mexico (0.2 m.)	0.7	14	12		
			El Paso, Texas (0.1 m.)	Rio Grande River	Juarez, Mexico (0.1 m.)	0.2	14	12		
			Presidio, Texas (0.1 m.)	Rio Grande River	Ojinaga, Mexico (0.1 m.)	0.2	06	03		
			Progreso, Texas (0.1 m.)	Rio Grande River	Nuevo Progreso, Mexico (0.1 m.)	0.2	07	05		
			Rio Grande City, Texas (0.1 m.)	Rio Grande River	Camargo, Mexico (0.1 m.)	0.2	16	14		
						VERMONT-NEW HAMPSHIRE (See New Hampshire-Vermont)				
			VERMONT-NEW YORK (See New York-Vermont)							
			VIRGINIA-INTRASTATE							
Boulevard Jordan	Richmond Metropolitan Authority City of Chesapeake, Virginia	Public Public	Richmond, Va.	James River	Richmond, Va.	0.4	16	14		
			Chesapeake, Va.	So. Br. Elizabeth River	Portsmouth, Va.	0.4	16	14		
			VIRGINIA-MARYLAND (See Maryland-Virginia)							
			WASHINGTON-INTRASTATE							
Spokane River Hood Canal	Washington State Transportation Commission Washington State Transportation Commission	Public Public	Spokane, Washington	Spokane River	Spokane, Washington	0.9	14	12		
			Salsbury Point, Washington	Hood Canal	Termination Point, Washington	5.5	03	05		
			WASHINGTON-OREGON (See Oregon-Washington)							
			WEST VIRGINIA-INTRASTATE							
Dunbar-South Charleston Fairmont Low Level	Dunbar City Bridge Commission City of Fairmont	Public Public	Dunbar, West Virginia	Kanawha River	South Charleston, W. Va.	0.4	19	12		
			Fairmont, West Virginia	Monongahela River	Fairmont, W. Va.	0.2	17	12		
			WEST VIRGINIA-MARYLAND (See Maryland-West Virginia)							
			WEST VIRGINIA-OHIO (See Ohio-West Virginia)							
Summary, bridges in operation	Road System Grand Total		Less Nontoll Sections	Net Toll Mileage						
	01 & 02	86.7	0.8	85.9	1/ The mileage of structures includes approaches and connecting links where financed as an integral part of the toll project. The mileage of toll bridges includes approach sections on which ingress and egress is possible without incurring a toll charge. Mileage of such sections is identified as "nontoll" in remarks column. 2/ 01 - Interstate system rural, 02 - Interstate system urban, 03 - Other Federal-aid primary system, rural, 04 - Other Federal-aid primary system urban, 05 - Federal-aid secondary system rural on State highways, 07 - Federal-aid secondary system rural off State highways, 09 - Other State-administered highways rural, 10 - Other State-administered highways urban, 11 - Other local rural roads, 12 - Other local city streets, 14 - Federal-aid urban.					
	03 & 04	91.2	-	91.2						
	05	20.3	-	20.3						
	07	4.1	-	4.1						
	09 & 10	50.8	-	50.8						
	11 & 12	68.6	1.2	67.4						
	14	5.7	-	5.7						
	Total	325.4	2.0	323.4						

**TOLL BRIDGES IN THE UNITED STATES**  
**IN OPERATION, UNDER CONSTRUCTION OR FINANCED AS OF JANUARY 1, 1983**

TABLE T-1  
 PART 1  
 PAGE 3 OF 4

NAME OF BRIDGE	FINANCING OR OPERATING AUTHORITY	OWNERSHIP PUBLIC OR PRIVATE	LOCATION			LENGTH (MILES) 1/	FUNC- TIONAL CODE 2/	ROAD SYSTEM CODE 2/	INTER- STATE ROUTE NO.	REMARKS																	
			FROM	RIVER OR BAY CROSSING	TO																						
Margate Beesleys Point Townsend Inlet Ocean City-Longport Grassy Sound Middle Thorofare Corson's Inlet	Margate Bridge Co., Ventnor, N.J. Ocean City Auto Bridge Co., Ocean City, N.J. Cape May County Bridge Commission Cape May County Bridge Commission Cape May County Bridge Commission Cape May County Bridge Commission	Private Private Public Public Public Public	Margate, N.J. Ocean City, N.J. Townsend Inlet, N.J. Ocean City, N.J. Stone Harbor, N.J. Cape May, N.J. Strathmere, N.J.	NEW JERSEY-INTRASTATE		1.8 1.3 0.7 1.4 2.4 2.4 0.7	19 19 08 02 11 08 02	12 10 07 11 07 11																			
				NEW JERSEY-DELAWARE (See Delaware-New Jersey)																							
				NEW JERSEY-NEW YORK							1.6 1.7 1.8 2.1	11 12 12 11	02 04 04 02	95 95 95 278	Toll only on Eastbound roadway Toll only on Eastbound roadway Toll only on Eastbound roadway Toll only on Eastbound roadway												
				NEW JERSEY-PENNSYLVANIA																							
				Dingman's Ferry Tacony-Palmyra Burlington-Bristol Trenton-Morrisville Easton-Phillipsburg Portland-Columbia Milford-Montague Delaware Water Gap New Hope-Lambertville Ben Franklin Walt Whitman Betsy Ross Commodore John Barry N.J. and Pa. Turnpike	Dingman's Choice & Del. Br. Co., Dingman's Ferry, Pa. Burlington County Bridge Commission Burlington County Bridge Commission Delaware River Joint Toll Bridge Commission Delaware River Joint Toll Bridge Commission Delaware River Joint Toll Bridge Commission Delaware River Joint Toll Bridge Commission Delaware River Joint Toll Bridge Commission Delaware River Joint Toll Bridge Commission Delaware River Port Authority Delaware River Port Authority Delaware River Port Authority Delaware River Port Authority Delaware River Port Authority New Jersey and Pennsylvania Turnpikes											Private Public Public Public Public Public Public Public Public Public Public Public Public Public Public	Sandyston Twp., N.J. (0.1 m.) Palmyra, N.J. (0.5 m.) Burlington, N.J. (0.4 m.) Trenton, N.J. (0.6 m.) Phillipsburg, N.J. (0.6 m.) Columbia, N.J. (0.2 m.) Montague, N.J. (0.5 m.) Dumfries, N.J. (0.5 m.) Lambertville, N.J. Camden, N.J. (1.0 m.) Gloucester, N.J. (1.1 m.) Pennsauken, N.J. Bridgeport, N.J. New Jersey Turnpike (0.6 m.)	NEW YORK-INTRASTATE		0.4 0.9 0.7 1.1 0.8 0.6 0.9 0.9 0.9 0.9 1.4 4.0 2.1 2.7 1.2	08 14 14 14 14 06 06 01 02 02 11 11 14 09 11	11 04 04 10 09 03 01 10 02 02 02 02 02 02 02	80 676 76 04 04 278				
NEW YORK-VERMONT																											
NEW YORK-CANADA																											
OHIO-INTRASTATE																											
OHIO-WEST VIRGINIA																											
Castleton-on-Hudson South Grand Island North Grand Island Tappan Zee Kingston Rip Van Winkle	New York State Thruway Authority New York State Thruway Authority New York State Thruway Authority New York State Thruway Authority New York State Bridge Authority New York State Bridge Authority	Public Public Public Public Public Public	Selkirk, N.Y. Grand Island, N.Y. Niagara Falls, N.Y. Niagara Falls, N.Y. Kingston, N.Y. Catskill, N.Y. Catskill Urban Area Line			NEW YORK-NEW JERSEY (See New Jersey-New York)		1.0 1.2 1.2 3.7 3.1 0.7 0.9 1.6	02 11 11 11 06 14 06 03	03 190 190 190																	
						NEW YORK-PENNSYLVANIA																					
Mid-Hudson	New York State Bridge Authority	Public	Poughkeepsie, N.Y. Poughkeepsie Urban Area Line			NEW YORK-NEW JERSEY (See New Jersey-New York)		0.7 0.3 1.0	12 03	04 03																	
						NEW YORK-NEW JERSEY (See New Jersey-New York)																					
Bear Mountain Newburgh-Beacon Atlantic Beach	New York State Bridge Authority New York State Bridge Authority Nassau County Bridge Authority	Public Public Public	Bear Mountain, N.Y. Newburgh, N.Y. Toll Gate Atlantic Beach Middle of Reynolds Channel			NEW YORK-NEW JERSEY (See New Jersey-New York)		2.1 0.2 0.3 0.5	02 11 12 14	02 04 04	84																
						NEW YORK-NEW JERSEY (See New Jersey-New York)																					
Triborough Bronx-Whitestone Henry Hudson Marine Parkway Cross Bay Throgs Neck Verrazano-Narrows Smith Point	Triborough Bridge & Tunnel Authority Triborough Bridge & Tunnel Authority Triborough Bridge & Tunnel Authority Triborough Bridge & Tunnel Authority Triborough Bridge & Tunnel Authority Triborough Bridge & Tunnel Authority Triborough Bridge & Tunnel Authority Triborough Bridge & Tunnel Authority Triborough Bridge & Tunnel Authority Suffolk County	Public Public Public Public Public Public Public Public Public Public	Bronx, N.Y. Bronx, N.Y. Manhattan, N.Y. Flatbush Ave., Brooklyn, N.Y. Queens, N.Y. Bronx, N.Y. Staten Island, N.Y. Smith Point, L.I., N.Y.			NEW YORK-NEW JERSEY (See New Jersey-New York)		3.1 2.3 0.8 2.7 4.5 2.6 1.9 0.2	11 11 12 14 14 11 11 14	02 02 04 04 04 02 02 14	278 678																
						NEW YORK-NEW JERSEY (See New Jersey-New York)																					
						Lackawaxen	Lackawaxen Bridge Co., Dunmore, Pa.						Private	Minisink Ford, N.Y. (0.5 m.)	NEW YORK-NEW JERSEY (See New Jersey-New York)			1.0	07						07		
															NEW YORK-NEW JERSEY (See New Jersey-New York)												
				Crown Point Rouses Point	Lake Champlain Bridge Commission Lake Champlain Bridge Commission	Public Public	Crown Point, N.Y. (0.9 m.) Rouses Point, N.Y. (1.1 m.)						NEW YORK-NEW JERSEY (See New Jersey-New York)		1.1 2.0	06 02	03 03										
													NEW YORK-NEW JERSEY (See New Jersey-New York)														
				Peace Thousand Islands Ogdensburg-Prescott Rainbow Whirlpool Rapids Lewiston-Queenston Seaway International	Buffalo-Ft. Erie Pub. Bridge Authority Thousand Islands Bridge Commission Ogdensburg Bridge Authority Niagara Falls Bridge Commission Niagara Falls Bridge Commission Niagara Falls Bridge Commission St. Lawrence Seaway Develop. Corp.	Public Public Public Public Public Public Public	Buffalo, N.Y. (0.6 m.) Alexandria Bay, N.Y. (4.4 m.) Ogdensburg, N.Y. (1.4 m.) Niagara Falls, N.Y. (0.3 m.) Niagara Falls, N.Y. (0.1 m.) Lewiston, N.Y. (0.8 m.) Roosevelt, N.Y. (0.5 m.)						NEW YORK-NEW JERSEY (See New Jersey-New York)		1.0 5.2 2.3 0.5 0.2 1.8 2.0	19 01 14 14 14 11 02	12 01 04 04 04 02 03	81 190									
													NEW YORK-NEW JERSEY (See New Jersey-New York)														
													Cedar Point Causeway	Cedar Point Bridge Co.						Private	Sandusky, Ohio	NEW YORK-NEW JERSEY (See New Jersey-New York)		2.0	19	12	
																						NEW YORK-NEW JERSEY (See New Jersey-New York)					
Parkersburg Memorial Bellairs-Benwood Newell-East Liverpool	City of Parkersburg, W.Va. Interstate Bridge Co., Bellaire, Ohio Newell Bridge & Railway Co., Newell, W.Va.	Public Private Private	Belpre, Ohio (0.6 m.) Bellaire, Ohio (0.1 m.) E. Liverpool, Ohio (0.1 m.)					NEW YORK-NEW JERSEY (See New Jersey-New York)		1.1 0.5 0.3	14 14 07	04 12 12															
								NEW YORK-NEW JERSEY (See New Jersey-New York)																			