


IMPORTANT -- DO NOT REMOVE



TE
925
U65
1033a

TOLL BRIDGES AND TOLL TUNNELS
IN THE UNITED STATES

As of December 31, 1938



Archives
TE
925
.465
1938a

✓
LIST OF TOLL BRIDGES AND TOLL TUNNELS
IN THE UNITED STATES

As of December 31, 1938,

U.S. FEDERAL WORKS AGENCY
PUBLIC ROADS ADMINISTRATION,

(Tentative - subject to correction)

Facts and figures included in the following tables have been compiled from the best available data. In many instances it has been difficult to obtain authentic information due chiefly to the condition of existing records. Until the information is verified the tables are presented in preliminary form only.

The data are arranged in two tables. Table 1 describes the location of the facility and gives the one-way toll rates. Table 2 lists the structural features and items of ownership. The bridges and tunnels are listed according to their local names and by States in alphabetical order. Reference numbers are used to indicate their approximate locations on the enclosed map of the United States.

As of December 31, 1938, there were 242* toll bridges and 5 toll tunnels in the United States serving motor vehicle traffic. The ownership of these facilities was reported as follows:

	Number of Toll Bridges	Number of Toll Tunnels
Public	98	3
Private	143*	2
Quasi-public	1	0

* Subsequent to the issue of the first list of bridges and tunnels, a report has been received for Mathers Bridge across the Banana River in Florida. Location - 2 miles east of Eau Gallie, Type - steel girder. Length - 896 feet. Roadway width - 16 feet. Overhead clearance - unlimited. Ownership - private: Mathers Bridge Company, Eau Gallie, Florida. Toll charges - all vehicles 25¢ except motorcycles 15¢.

The ownership of the Aksarben Bridge between Omaha, Nebraska, and Council Bluffs, Iowa, reported as quasi-public, is vested in the Aksarben Board of Governors, a non-profit organization incorporated to promote and advertise Omaha and Nebraska. The Board of Governors purchased the bridge and pledged the toll receipts to the retirement of the bonds, the bridge to be free when paid for.

In the following list the facilities are arranged according to whether they are intrastate, interstate, or international:

	<u>Number of Toll Bridges</u>	<u>Number of Toll Tunnels</u>
Intrastate	127*	2
Interstate	94	2
International	21	1

Since January 1, 1939, eight bridges in Tennessee and one bridge in Washington have been made free of tolls. These are indicated in the tables by the symbol (#).

During the 1939 session of the Nebraska legislature there was authorized the purchase of the Louisville Platte River Bridge (reference number 110), the bridge to be made free of tolls within 90 days.

In Pennsylvania the Public Utility Commission approved an application filed by the operators of the Swedes Ford Bridge at Norristown, Pennsylvania, (reference number 185) for the permanent discontinuance of operations, effective July 17, 1939.

The following toll bridges were reported as under construction:

New York City, New York

Whitestone Bridge across the East River
 Owner: Triborough Bridge Authority
 Date of completion: April 1939.

Florence, Alabama

The O'Neil Bridge across the Tennessee River
 Owner: Alabama Bridge Commission
 Date of completion: October 1939.

Kittery, Maine - Portsmouth, New Hampshire

Piscataqua River Bridge across the Piscataqua River
 Owner: Maine-New Hampshire Interstate Bridge Authority
 Date of completion: April 1940.

Sedgwick, Maine

Deer Isle-Sedgwick Bridge across Eggemoggin Reach
 Owner: Deer Isle-Sedgwick Bridge District
 Date of completion: June 1939.

Tacoma, Washington

Narrows Bridge across Puget Sound
 Owner: State of Washington
 Date of completion: June 1940.

Northfield, New Jersey

Northfield-Ventor Bridge across Smiths Landing
 Note: This is an existing structure now closed to traffic which is being repaired for opening in the near future.

10/1/39

LIST OF TOLL BRIDGES IN THE UNITED STATES

Compiled By

FEDERAL WORKS AGENCY

PUBLIC ROADS ADMINISTRATION

Table 1.

Reference Number	Name of Bridge	Body of Water Crossed	Highway Route	Location of Bridge	Connecting Points						Toll Rates - One Way (Range of rates indicated by their minimum and maximum amounts)									
					From			To			Passenger Car		Truck	Tractor truck & Semi-trailer	Full trailer (excl. of truck)	House trailer	Motor-Bus	Horse cycle	Horse Drawn Vehicle	
					City	County	State	City	County	State	With Driver	Each Car Add. Pass.								
ALABAMA - FLORIDA																				
1	Lillian	Perdido Bay	Ala. 89, Fla. 125	2 mi. E. of Lillian, Ala.	Lillian	Baldwin	Ala.	Pensacola	Escambia	Fla.		25¢	25-74¢	25-74¢	50-99¢	40¢	75¢	15¢		
ARKANSAS - INTRASTATE																				
2	Des Arc	White River	St. 38	0.2 mi. E. of Des Arc, Ark.	Des Arc	Prairie	Ark.	E. bank of River	Prairie	Ark.		*50¢	*50-75¢	50¢- \$1.00	25¢	No Charge	50¢	*20¢	*25-35¢	
3	Powhatan	Black River	US 63	0.1 mi. E. of Powhatan, Ark.	Powhatan	Lawrence	Ark.	E. bank of River	Lawrence	Ark.		*50¢	*50-75¢	50¢- \$1.00	25¢	No Charge	*50¢	*20¢	*25-35¢	
CALIFORNIA - INTRASTATE																				
4	San Francisco-Oakland (Bay Bridge)	San Francisco Bay	US 40, US 50, St. 5, St. 68	San Francisco-Oakland, Calif.	San Francisco	San Francisco	Calif.	Oakland	Alameda	Calif.		*50¢	50¢- 60¢**	60¢**	60¢**	50¢	75¢ plus 5¢ a Pass.	20-30¢		
5	Golden Gate	San Francisco Bay	US 101, St. 1	San Francisco, Calif.	San Francisco	San Francisco	Calif.	N. side of Bay	Marin	Calif.		*50¢	50¢	50¢	50¢	50¢	75¢ plus 5¢ a Pass.	25¢	None Carried	
6	Carquinez	Carquinez Strait	US 40, St. 7	3 mi. S. of Vallejo, Calif.	N. bank of Strait	Solano	Calif.	Crockett	Contra Costa	Calif.	*70¢	*10¢	*60¢- \$1.30**	85¢- \$1.55**	25¢- 50¢**	25-50¢	50¢ plus 10¢ a Pass.	25-50¢	25-50¢	
7	Antioch	San Joaquin River	St. 11	5 mi. E. of Antioch, Calif.	S. bank of River	Contra Costa	Calif.	N. bank of River	Solano	Calif.	*70¢	*10¢	*60¢- \$1.30**	85¢- \$1.55**	25¢- 50¢**	25-50¢	50¢ plus 10¢ a Pass.	25-50¢	25-50¢	
8	San Mateo	San Francisco Bay	St. 105 (ext.)	4 mi. E. of San Mateo, Calif.	W. side of Bay	San Mateo	Calif.	E. side of Bay	Alameda	Calif.		*65¢	60¢- \$3.60	60¢- \$3.60	50¢- \$3.50		60¢ plus 5¢ a Pass.	20¢		
9	Dumbarton	San Francisco Bay	St. 107 (ext.)	4 mi. N.E. of Palo Alto, Calif.	W. side of Bay	San Mateo	Calif.	E. side of Bay	Alameda	Calif.	45¢	5¢	45¢- \$1.25	70¢- \$1.95	75¢- \$2.15	25¢	60¢ plus 5¢ a Pass.	15-20¢	25-75¢	
COLORADO - INTRASTATE																				
10	Royal Gorge	Arkansas River	Royal Gorge Drive	8.5 mi. N.W. of Canon City, Colo.	Across the Royal Gorge, Fremont County, Colorado							50¢	50¢				50¢ plus 50¢ a Pass.	50¢	50¢ plus 50¢ for Driver & ea. Pass.	
FLORIDA - INTRASTATE																				
11	Pensacola Bay	Pensacola Bay	US 98, St. 53	At S. Limits of Pensacola, Fla.	Pensacola	Escambia	Fla.	Town Point	Santa Rosa	Fla.		*75¢ & 5 Pass.	10¢	*\$1.00- \$1.50		50¢	25¢	*75¢ plus 10¢ a Pass.	25¢	50-75¢
12	Santa Rosa Sound	Santa Rosa Sound		2 mi. S. of Pensacola, Fla.	N. side of Sound	Santa Rosa	Fla.	Santa Rosa Island	Santa Rosa	Fla.		*25¢	*25¢	*25¢	*25¢	*25¢	*25¢	*25¢	25¢	
13	St. Johns River	St. Johns River	US 1, St. 4	In Jacksonville, Fla.	Jacksonville	Duval	Fla.	S. Jacksonville	Duval	Fla.		*25¢	*20-50¢	*40¢- \$1.00	*40¢- \$1.00		*50¢			
14	Davis Causeway	Old Tampa Bay		6 mi. W. of Tampa, Fla.	E. side of Bay	Hillsborough	Fla.	W. side of Bay	Pinellas	Fla.	25¢	5¢	25¢**	25¢**	25¢**	5¢**	30¢** plus 5¢ a Pass.	10¢	25¢	
15	Gandy	Old Tampa Bay		St. Petersburg-Tampa, Fla.	St. Petersburg	Pinellas	Fla.	Tampa	Hillsborough	Fla.	55¢	10¢	60¢**	60¢**	60¢**	60¢	75¢ plus 10¢ a Pass.	25¢	50¢	
16	Venetian Causeway	Biscayne Bay	Connects St. 182 & St. 4, US 1	Miami-Miami Beach, Fla.	Miami	Dade	Fla.	Miami Beach	Dade	Fla.		*15¢	25¢ per ton	15¢ per ton	50¢ per ton	\$1.00		10¢		
17	Overseas Highway	Florida Keys	St. 4-A	37 mi. N.E. of Key West, Fla.		Monroe	Fla.		Monroe	Fla.	\$1.00	25¢	\$2.00- \$4.00	\$1.00- \$2.00	\$2.00 \$4.00	\$1.00	\$1.00 plus 25¢ a Pass.	50¢		
FLORIDA - ALABAMA (See Ala.-Fla.)																				

* Special rates for round trip or commutation travel.
** Higher rates for carried load on a tonnage basis.

TOLL BRIDGES - 1964

Table 1.

Reference Number	Name of Bridge	Body of Water Crossed	Highway Route	Location of Bridge	Connecting Points						Toll Rates - One Way (Range of rates indicated by their minimum and maximum amounts)									
					From			To			Passenger Car			Truck	Tractor truck & Semi-trailer (excl. of truck)	Full trailer	House trailer	Bus	Motor-cycle	Horse Drawn Vehicle
					City	County	State	City	County	State	With Driver	Each Add. Pass.	Car Incl. Pass.							
FLORIDA - GEORGIA																				
18	Neals Landing	Chattahoochee River	Connects Fla. 90 & Ga. 91	9 mi. S.W. of Donalsonville, Ga.	S. bank of River	Jackson	Fla.	N. bank of River	Seminole	Ga.		*50¢	50¢	50¢	\$1.00	50¢	*25¢	*25¢		
GEORGIA - INTRASTATE																				
19	Juliette Milling Co.	Ocmulgee River	CR	10.7 mi. N.E. of Forsyth, Ga.	S.W. bank of River	Monroe	Ga.	N.E. bank of River	Jones	Ga.		20¢	20¢	40¢	20¢	20¢	20¢	5-10¢	15-20¢	
20	Burntfort	Satilla River	CR	12 mi. N.E. of Polkston, Ga.	W. bank of River	Charlton	Ga.	E. bank of River	Camden	Ga.		50¢	50¢	50¢	50¢	50¢	50¢		25-50¢	
21	St. Simons	Frederica, Mackay, Little & Black Rivers, Terry Creek	CR	Brunswick, Ga.	Brunswick	Glynn	Ga.	St. Simons Island	Glynn	Ga.		*30¢	*10¢	60¢**	60¢**	60¢**	60¢**	\$1.00 plus 25¢ a Pass.	30¢	
GEORGIA - FLORIDA (See Florida - Georgia)																				
IDAHO - INTRASTATE																				
22	Twin Falls-Jerome Intercounty	Snake River	US 93	10 mi. S. of Jerome, Idaho	N. bank of River	Twin Falls	Idaho	S. bank of River	Jerome	Idaho		*60¢	5¢	*60¢**	*60¢**	*60¢**	*60¢**	*\$1.00 plus 30¢ 5¢ a Pass.	*25-40¢	
ILLINOIS - INTRASTATE																				
23	Beardstown	Illinois River	US 67	Beardstown, Ill.	Bearistown	Cass	Ill.	W. bank of River	Schuyler	Ill.		*25¢	*25¢- \$1.00				35¢ plus 5¢ a Pass.	10¢	*20-35¢	
ILLINOIS - INDIANA																				
24	Harmony Way	Wabash River	Ill. 14, Ind. 66	New Harmony, Ind.	W. side of River	White	Ill.	New Harmony	Posey	Ind.		*50¢	*50¢	*50¢	*50¢	*50¢	*\$1.00	*20¢	*25¢	
ILLINOIS - IOWA																				
25	Dubuque & East Dubuque	Mississippi River	US 20	East Dubuque, Ill.	East Dubuque	Jo Daviess	Ill.	Dubuque	Dubuque	Iowa		*25¢	5¢	*25¢- \$1.00	*\$1.00	*25¢	*25¢	*75¢ plus 5¢ a Pass.	*10-15¢	*25¢
26	Savanna-Sabula	Mississippi River	US 52, Ill. & Iowa 64	Savanna, Ill.	Savanna	Carroll	Ill.	Sabula	Jackson	Iowa		*25¢	5¢	*30-70¢	*30-70¢	*70¢- \$1.50	*10-20¢	*30¢-15 pass. 5¢ ea. add. Pass.	15¢	*25-30¢
27	Lyons & Fulton	Mississippi River	US 30	Near N. limits Clinton, Iowa	Fulton	Whiteside	Ill.	Clinton	Clinton	Iowa		20¢	5¢	20-40¢	\$1.00	15¢	10-15¢	35¢ plus 5¢ a Pass.	10-15¢	20-25¢
28	Clinton & Illinois	Mississippi River	Connects US 30 & Ill. 80	2nd Street, Clinton, Iowa	Fulton	Whiteside	Ill.	Clinton	Clinton	Iowa		*20¢	*5¢	*40¢	*\$1.00	*15¢	*10¢	*50¢ plus 5¢ a Pass.	*10¢	*15-20¢
29	Iowa-Illinois Memorial	Mississippi River	US 6	Moline, Ill.	Moline	Rock Island	Ill.	Betterdorf	Scott	Iowa		*15¢	*15-30¢	30¢	15-20¢	15¢	30¢	15¢	30¢	
30	Muscatine	Mississippi River	Ill. & Iowa St. 92	Muscatine, Iowa	E. bank of River	Rock Island	Ill.	Muscatine	Muscatine	Iowa		*15¢	*5¢	*40¢- \$1.00	*60¢- \$1.00	20¢	20¢	60¢	*10¢	15-20¢
31	Burlington	Mississippi River	US 34	Gulfport, Ill.	Gulfport	Henderson	Ill.	Burlington	Des Moines	Iowa		*25¢	25¢	\$2.00	25¢	\$2.00	25¢	25¢ plus 5¢ a Pass.	15¢	10-20¢
32	A.T. & S.F. R.R. Fort Madison	Mississippi River	Ill. 96, Iowa 3	Niota, Ill.	Niota	Hancock	Ill.	Ft. Madison	Lee	Iowa		25¢ & 4 Pass.	5¢	25¢- \$1.60	25¢- \$1.60	25¢- \$1.60	25¢	50¢- \$1.00	15¢	20-25¢
33	Keokuk & Hamilton	Mississippi River	Ill. 10	In Hamilton, Ill.	Hamilton	Hancock	Ill.	Keokuk	Lee	Iowa			25¢	25¢	50¢	25¢	25¢	25¢- \$1.00	15-20¢	20-25¢

* Special rates for round trip or commutation travel.
** Higher rates for carried load on a tonnage basis.

TOLL BRIDGES - (Continued)

Table 1.

Reference Number	Name of Bridge	Body of Water Crossed	Highway Route	Location of Bridge	Connecting Points						Toll Rates - One Way (Range of rates indicated by their minimum and maximum amounts)									
					From			To			Passenger Car		Tractor truck & Semi-trailer	Full trailer (excl. of truck)	House trailer	Bus	Motor-cycle	Horse Drawn Vehicle		
					City	County	State	City	County	State	With Driver	Each Add. Pass.							Car Inol. Pass.	
ILLINOIS - KENTUCKY																				
34	Cairo	Ohio River	US 51, US 60, US 62	E. of Cairo, Ill.	Cairo	Alexander	Ill.	5 mi. N. of Wickliffe	Ballard	Ky.		*75¢	*75¢- \$1.25	*\$1.00- \$1.25	75¢	75¢- \$1.50	25¢	75¢		
35	Paducah-Brookport	Ohio River	US 45	Between Paducah, Ky. & Brookport & Brookport, Ill.	Massac	Ill.	Paducah	McCracken	Ky.			25-30¢	50¢- \$1.75	75¢- \$3.50	25¢- \$1.75	15-30¢	75¢- \$1.25	25¢	45-75¢	
ILLINOIS - MISSOURI																				
36	Quincy Memorial	Mississippi River	US 24	Quincy, Ill.	Quincy	Adams	Ill.	Taylor	Marion	Mo.		*50¢	*50-80¢	*25-40¢	*40¢	*25-40¢ plus 5¢ a Pass.	*50¢	*50¢		
37	Mark Twain	Mississippi River	US 36	Hannibal, Mo.	Hull	Pike	Ill.	Hannibal	Marion	Mo.		*35¢	*50-80¢	*90-95¢	*90-95¢	20¢	50¢ plus 5¢ a Pass.	15¢	50¢	
38	Champ Clark Memorial	Mississippi River	US 54	Louisiana, Mo.	Pike Station	Pike	Ill.	Louisiana	Pike	Mo.		50¢	50¢- \$1.50	\$1.50- \$2.00	\$1.50- \$2.00	50¢	\$1.00	25¢	50¢	
39	Lewis & Clark	Mississippi River	Ill. 140, Mo. 99 & 140	2.4 mi. N.E. of West Alton, Mo.	Alton	Madison	Ill.	West Alton	St. Charles	Mo.	30¢	5¢	40-50¢		20¢	50¢ plus 5¢ a Pass.	20¢	25¢		
40	Chain of Rocks	Mississippi River	US 66, By-Pass US 40	East St. Louis, Ill.	Mitchell	Madison	Ill.	St. Louis	St. Louis	Mo.	25¢		40¢	40¢	40¢	25¢	40¢	25¢	25¢	
41	McKinley	Mississippi River	Salisbury St., US 66	St. Louis, Mo.	Venice	Madison	Ill.	St. Louis	St. Louis	Mo.	*20¢	5¢	*50¢	50¢- \$1.50	50¢- \$1.50	50¢	50¢ plus 5¢ a Pass.	10¢	20¢	
42	Eads	Mississippi River	US 40, US 50 (Connects Bdwy, & Wash. Ave.)	St. Louis, Mo.	East St. Louis	St. Clair	Ill.	St. Louis	St. Louis	Mo.	20-35¢	5¢	*50¢	50¢- \$1.50	50¢- \$1.50	50¢	50¢ plus 5¢ a Pass.	10¢	20¢	
43	Municipal	Mississippi River	US 40, US 50	St. Louis, Mo.	East St. Louis	St. Clair	Ill.	St. Louis	St. Louis	Mo.			10¢	15¢	15¢	15¢	15¢	15-30¢	10-15¢	15¢
44	Cape Girardeau	Mississippi River	Connects Ill. St. 146 & Mo. US 61, St. 34, St. 74	Cape Girardeau, Mo.	E. bank of River	Alexander	Ill.	Cape Girardeau	Cape Girardeau	Mo.			*\$1.00	*\$1.25- \$1.50	*25-50¢	*25-50¢	*25-50¢	\$1.50 plus 10¢ a Pass.	50¢	
45	Cairo-Mississippi River	Mississippi River	US 60, US 62	14 mi. S. of Cairo, Ill.	Cairo	Alexander	Ill.	Birds Point	Mississippi	Mo.			*\$1.00	*\$1.00- \$1.50	*\$1.25- \$1.50	75¢	50¢	*\$1.25-\$1.50 plus 10¢ a Pass.	*50¢	*\$1.25
INDIANA - ILLINOIS (See Illinois - Indiana)																				
INDIANA - KENTUCKY																				
46	Madison	Ohio River	Connects Ky. 37 & Madison city street (ext.)	Between Madison, Ind. & Milton, Ky.	Madison	Jefferson	Ind.	Milton	Trimble	Ky.			45-50¢	45¢- \$1.50	70¢- \$3.00	25¢- \$1.50	25¢-50¢	65¢- \$1.10	25¢	35-60¢
47	Louisville Municipal	Ohio River	US 31-E	N. city limits of Louisville, Ky.	Jeffersonville	Floyd	Ind.	Louisville	Jefferson	Ky.			*25¢	35¢- \$5.00	35¢- \$5.00	35¢- \$5.00	25¢	*50¢- \$1.00	25¢	25¢
48	Kentucky & Indiana	Ohio River	US 31-W, US 150	N. city limits of Louisville, Ky.	New Albany	Floyd	Ind.	Louisville	Jefferson	Ky.			*25¢	*25-50¢	50-75¢	*25¢	25¢	*30¢- \$1.00	10-15¢	10-20¢
IOWA - ILLINOIS (See Illinois - Iowa)																				
IOWA - MISSOURI																				
49	St. Francisville	Des Moines River	Iowa CR, Mo. St. "B"	St. Francisville, Mo. E. bank (5 mi. N. of Wayland) of River	Lee	Iowa	St. Francisville	Clark	Mo.				*35¢	*35-60¢	*60¢	*35-60¢	15¢	50¢ plus 5¢ a Pass.	15¢	15¢

* Special rates for round trip or commutation travel.

TOLL BRIDGES - (Continued)

Table 1.

Reference Number	Name of Bridge	Body of Water Crossed	Highway Route	Location of Bridge	Connecting Points						Toll Rates - One Way (Range of rates indicated by their minimum and maximum amounts)									
					From			To			Passenger Car		Truck	Tractor truck & Semi-trailer (excl. of truck)	Full trailer	House trailer	Bus	Motor-cycle	Horse Drawn Vehicle	
					City	County	State	City	County	State	With Driver	Each Add. Pass.								
IOWA - NEBRASKA																				
50	Dakota County Missouri River	Missouri River	US 20, US 77, US 73	Dakota Avenue & Bridge Way	Sioux City	Woodbury	Iowa	S. Sioux City	Dakota	Nebr.	*20¢	5¢	*25¢	*25¢	*40-50¢	*15-20¢	20-25¢ plus 5¢ a Pass.	5-10¢	25¢	
51	Abraham Lincoln Memorial	Missouri River	US 30	1.5 mi. E. of Blair, Nebr.	E. bank of River	Harrison	Iowa	W. bank of River	Washington	Nebr.	*50¢	5¢	*50¢	*75¢	*25¢		50¢ plus 5¢ a Pass.	*25¢	25¢	
52	Aksarben	Missouri River	US 30 Alternate, US 75, US 6, US 275	Douglas St., Omaha; Broadway, Council Bluffs, Iowa	Council Bluffs	Pottawattamie	Iowa	Omaha	Douglas	Nebr.	*10-15¢	5¢	*15-30¢	*30-40¢	*5-10¢	*5-10¢	*20-30¢ plus 5¢ a Pass.	*5-10¢	15-20¢	
53	South Omaha	Missouri River	Iowa 367, Nebr. City street	South Omaha, Nebr.	E. bank of River	Pottawattamie	Iowa	South Omaha	Douglas	Nebr.	10-15¢	5¢	*15-30¢	*30-40¢	*5-10¢	*5-10¢	*20-30¢ plus 5¢ a Pass.	5-10¢	15-20¢	
54	Plattsmouth	Missouri River	US 34	0.8 mi. E. of Plattsmouth, Nebr.	E. bank of River	Mills	Iowa	Plattsmouth	Cass	Nebr.	*50¢	5¢	*50-85¢	*50-85¢	*25¢	*25¢	*75¢ plus 5¢ a Pass.	20¢	*50-60¢	
55	Waubensie	Missouri River	Connects Iowa 3 & Nebr. 2	Nebraska City, Nebr.	E. bank of River	Fremont	Iowa	Nebraska City	Otoe	Nebr.	*50¢	5¢	*50-75¢	*50-75¢	*75¢		*50-75¢ plus 5¢ a Pass.	*25¢	25-50¢	
IOWA - WISCONSIN																				
56	Blackhawk	Mississippi River	Connects Iowa 9 & Wis. 35	In Lansing, Iowa	Lansing	Allamakee	Iowa	De Sota	Crawford	Wis.	*50¢	*10¢	*75¢**	*\$1.50	*75¢	*25-50¢	*75-\$1.50 Plus 10¢ a Pass.	*25¢	*50¢	
57	Prairie du Chien-Marquette	Mississippi River	US 18	Between Marquette, Iowa & Prairie du Chien, Wis.	Marquette	Clayton	Iowa	Prairie du Chien	Crawford	Wis.	*70¢	10¢	*\$1.00-\$2.00	*\$2.00	*\$1.00-\$1.50	*50¢	*\$1.25 plus 10¢ a Pass.	*50¢	*70¢	
58	Dubuque & Wisconsin (Eagle Point)	Mississippi River	US 61	In Dubuque, Iowa	Dubuque	Dubuque	Iowa	E. bank of River	Grant	Wis.	*20¢	5¢	*20-50¢	*75¢	*20¢	*20¢	*35-75¢ plus 5¢ a Pass.	15¢	*15-20¢	
KANSAS - MISSOURI																				
59	Fairfax (Regional)	Missouri River	US 69, US 169	2 mi. N. of Kansas City, Kans.	Kansas City	Wyandotte	Kans.	Parkville	Platte	Mo.			*25¢	*25-40¢	50¢	50¢	10¢	40¢	10¢	25¢
KENTUCKY - INTRASTATE																				
60	Covington-Newport (12th Street)	Licking River	City street extensions	Between Covington, Ky. & Newport, Ky.	Covington	Kenton	Ky.	Newport	Campbell	Ky.			*5-10¢	*25¢	*25¢	*25¢	5¢	*25¢	*15¢	*10-20¢
61	Tyrone	Kentucky River	US 62	2.1 mi. E. of Lawrenceburg, Ky.	Tyrone	Anderson	Ky.	E. bank of River	Woodford	Ky.			30¢	50¢-\$1.75	75¢-\$3.50	25¢-\$1.75	15-30¢	75¢-\$1.25	25¢	45-75¢
62	Boonesboro	Kentucky River	US 227	At N. limits of Boonesboro, Ky.	Boonesboro	Madison	Ky.	N. bank of River	Clark	Ky.			30¢	45¢-\$1.75	70¢-\$3.50	25¢-\$1.75	15-30¢	75¢-\$1.25	25¢	40-70¢
63	Irvine	Kentucky River	St. 52	0.7 mi. W. of Irvine, Ky.	Irvine	Estill	Ky.	W. bank of River	Estill	Ky.			*20¢	25-50¢						5-20¢
64	Burnside	Cumberland River	US 27	At N. limits of Burnside, Ky.	Burnside	Pulaski	Ky.	N. bank of River	Pulaski	Ky.			30¢	40¢-\$1.75	70¢-\$3.50	25¢-\$1.75	15-30¢	75¢-\$1.25	25¢	40-70¢
65	Spottsville	Green River	US 60	E. city limits of Spottsville, Ky.	Spottsville	Henderson	Ky.	E. bank of River	Henderson	Ky.			30¢	55¢-\$2.00	85¢-\$4.00	30¢-\$2.00	15-30¢	85¢-\$1.50	30¢	50-80¢
66	Henderson-Evansville	Ohio River	US 41	4 mi. N.E. of Henderson, Ky.	S. bank of River	Henderson	Ky.	Dade Park	Henderson	Ky.			30-35¢	35¢-\$1.25	55¢-\$2.50	20¢-\$1.25	15-35¢	50¢-\$1.00	30¢	35-60¢
67	Calhoun-Rumsey	Green River	St. 81, St. 138	At S. city limits of Calhoun, Ky.	Calhoun	McLean	Ky.	S. bank of River	McLean	Ky.			*50¢	*50¢-\$1.00	75¢-\$2.00	25¢-\$1.00	*75¢	10¢	15-25¢	

* Special rates for round trip or commutation travel.

** Higher rates for carried load on a tonnage basis.

TOLL BRIDGES - (Continued)

Table 1.

Reference Number	Name of Bridge	Body of Water Crossed	Highway Route	Location of Bridge	Connecting Points						Toll Rates - One Way (Range of rates indicated by their minimum and maximum amounts)									
					From			To			Passenger Car		Truck	Tractor truck & Semi-trailer (excl. of truck)	Full trailer	House trailer	Bus	Motor-cycle	Horse Drawn Vehicle	
					City	County	State	City	County	State	With Driver	Each Car Incl. Pass.								
KENTUCKY - INTRASTATE (Continued)																				
68	Canton	Cumberland River	US 68	2.6 mi. E. of Golden Pond, Ky.	W. bank of River	Trigg	Ky.	E. bank of River	Trigg	Ky.		30¢	55¢- \$2.00	85¢- \$1.00	30¢- \$2.00	15-30¢	85¢- \$1.50	30¢	50-80¢	
69	Eggner's Ferry	Tennessee River	US 68	5.3 mi. W. of Golden Pond, Ky.	E. bank of River	Trigg	Ky.	W. bank of River	Marshall	Ky.		30¢	55¢- \$2.00	85¢- \$1.00	30¢- \$2.00	15-30¢	85¢- \$1.50	30¢	50-80¢	
70	Smithland	Cumberland River	US 60	At N. city limits of Smithland, Ky.	Smithland	Livingston	Ky.	N. bank of River	Livingston	Ky.		30¢	55¢- \$2.00	85¢- \$1.00	30¢- \$2.00	15-30¢	85¢- \$1.50	30¢	50-80¢	
71	George Rogers Clark Memorial	Tennessee River	US 60, US 62	4 mi. S.E. of Paducah, Ky.	W. bank of River	McCracken	Ky.	E. bank of River	Livingston	Ky.		30¢	55¢- \$2.00	85¢- \$1.00	30¢- \$2.00	15-30¢	85¢- \$1.50	30¢	50-80¢	
KENTUCKY - ILLINOIS (See Illinois - Kentucky)																				
KENTUCKY - INDIANA (See Indiana - Kentucky)																				
KENTUCKY - OHIO																				
72	Covington-Cincinnati	Ohio River	US 25, US 42, Ky. 17	Between Covington, Ky. & Cincinnati, Ohio	Covington	Kenton	Ky.	Cincinnati	Hamilton	Ohio		*10-15¢	*20¢- \$1.00	*20¢- \$1.00			25-50¢	5¢	10-15¢	
73	Taft Memorial	Ohio River	US 25, US 42	Between Covington, Ky. & Cincinnati, Ohio	Covington	Kenton	Ky.	Cincinnati	Hamilton	Ohio		*10-15¢	*20¢- \$1.00	*20¢- \$1.00			25-50¢	5¢	10-15¢	
74	Broadway-Newport	Ohio River		Between Newport, Ky. & Cincinnati, Ohio	Newport	Campbell	Ky.	Cincinnati	Hamilton	Ohio		*10-15¢	*20¢- \$1.00	40¢- \$2.00	20¢- \$1.00	5-15¢	25-50¢	5-10¢	10-35¢	
75	Newport-Cincinnati	Ohio River	US 27, Ky. 9, Ky. 10	Between Newport, Ky. & Cincinnati, Ohio	Newport	Campbell	Ky.	Cincinnati	Hamilton	Ohio		10-15¢	20¢- \$1.00	40¢- \$2.00	20¢- \$1.00	5-15¢	*25-50¢	5-10¢	10-35¢	
76	Maysville	Ohio River	US 62, US 68, Ky. 10	Between Maysville, Ky. & Aberdeen, Ohio	Maysville	Mason	Ky.	Aberdeen	Brown	Ohio		40-45¢	40¢- \$1.50	60¢- \$3.00	40¢- \$1.50	20-45¢	65¢- \$1.10	25¢	35-60¢	
77	U. S. Grant	Ohio River	US 23	Between Fullerton, Ky. & Portsmouth, Ohio	Fullerton	Greenup	Ky.	Portsmouth	Scioto	Ohio		25-30¢	5¢	*25¢- \$1.50	25¢- \$1.50	25¢- \$1.50	25¢	30-50¢	10¢ plus 5¢ a Pass.	20-35¢
78	Ironton-Russell	Ohio River	Connects US 23 with US 52 & Ohio 141	Between Russell, Ky. & Ironton, Ohio	Russell	Greenup	Ky.	Ironton	Lawrence	Ohio		*25¢ & 5 Pass.	5¢	*30-80¢	*30-80¢	*30-80¢	25¢	*30¢	10-15¢	20-35¢
79	Ashland-Coal Grove	Ohio River	Connects US 52 with US 23 & US 60	At N.E. city limits of Ashland, Ky.	Ashland	Boyd	Ky.	Coal Grove	Lawrence	Ohio		25-30¢	25¢- \$1.00	40¢- \$2.00	15¢- \$1.00	15-30¢	35-70¢	25¢	20-50¢	
KENTUCKY - WEST VIRGINIA																				
80	Catlettsburg-Kenova	Big Sandy River	US 60	E. city limits of Catlettsburg, Ky.	Catlettsburg	Boyd	Ky.	Kenova	Wayne	W. Va.		25-30¢	25¢- \$1.00	40¢- \$2.00	15¢- \$1.00	15-30¢	35-70¢	25¢	20-50¢	
81	Louisa-Fort Gay	Big Sandy River	City street	E. city limits of Louisa, Ky.	Louisa	Lawrence	Ky.	Fort Gay	Wayne	W. Va.		15¢	3¢	15¢ and up	20-40¢	20-40¢		10-15¢	10¢ and up	
82	Williamson	Tug Fork River	City street	0.1 mi. S. of Williamson, W. Va.	S. Williamson	Pike	Ky.	Williamson	Mingo	W. Va.		10¢	2¢	25¢	25¢	15¢	20¢	15¢		
83	Kermit-Warfield	Tug Fork River	Ky. 40 (ext.)	0.1 mi. S. of Kermit, W. Va.	Warfield	Martin	Ky.	Kermit	Mingo	W. Va.		15¢	3¢	20¢	20¢	20¢		10-15¢	15¢	

* Special rates for round trip or commutation travel.

TOLL BRIDGES - (Continued)

Table 1.

Reference Number	Name of Bridge	Body of Water Crossed	Highway Route	Location of Bridge	Connecting Points						Toll Rates - One Way (Range of rates indicated by their minimum and maximum amounts)								
					From			To			Passenger Car			Tractor truck & Semi-trailer (excl. of truck)	Full trailer	House trailer	Bus	Motor-cycle	Horse Drawn Vehicle
					City	County	State	City	County	State	With Driver	Each Add. Pass.	Car Incl. Pass.						
LOUISIANA - INTRASTATE																			
84	Valentine	Bayou Lafourche	Connects St. 77 & St. 73	6.5 mi. S.E. of Lockport, La.	Valentine	Lafourche	La.	W. side of Bayou	Lafourche	La.		*10-15¢	15-50¢	50¢	25¢	10¢	5¢	10-30¢	
85	Cut Off	Bayou Lafourche	Connects St. 77 & St. 73, St. 622	Cut Off, La.	Cut Off	Lafourche	La.	W. side of Bayou	Lafourche	La.		*10-15¢	15-50¢	50¢	25¢	10¢	5¢	10-30¢	
36	Gilliano	Bayou Lafourche	Connects St. 77 & St. 622	8 mi. S. of Cut Off, La.	E. side of Bayou	Lafourche	La.	W. side of Bayou	Lafourche	La.		*10-15¢	15-50¢	50¢	25¢	10¢	5¢	10-30¢	
LOUISIANA - MISSISSIPPI																			
87	Vicksburg	Mississippi River	US 80	Vicksburg, Miss.	Delta	Madison	La.	Vicksburg	Warren	Miss.	*\$1.25	*15¢	*\$1.25- \$3.00	*\$1.50- \$3.25	*\$1.50- \$3.25	*50¢	*\$2.00 plus 15¢ a Pass.	50¢	*\$1.25
MAINE - INTRASTATE																			
88	Waldo-Hancock	Penobscot River (West Branch)	St. 3	Verona, Maine	Prospect	Waldo	Maine	Verona	Hancock	Maine	*50¢	*5¢	*50¢- \$1.50	*75¢- \$1.50	*0-\$1.00	75¢- \$1.00	15¢	*15-25¢	
89	Maine Kennebec	Kennebec River	St. 197	Richmond, Maine	Richmond	Sagadahoc	Maine	Dresden	Lincoln	Maine	*25¢	*5¢	*25¢- \$1.00	*35¢- \$1.00	*0-75¢	50-75¢	15¢	*15-25¢	
90	Carlton	Kennebec River	US 1	Bath, Maine	Bath	Sagadahoc	Maine	Woolwich	Sagadahoc	Maine	*50¢	*5¢	*50¢- \$1.50	*75¢- \$1.50	*0-\$1.00	75¢- \$1.00	15¢	*15-30¢	
MARYLAND - INTRASTATE																			
91	Sparrows Point	Bear Creek		2 mi. S.E. of Baltimore, Md.	Dundalk	Baltimore	Md.	Sparrows Point	Baltimore	Md.	*15¢	*5¢	*35-50¢	*80¢	*60¢	20¢	None carried	*15¢	25-50¢
MARYLAND - WEST VIRGINIA																			
92	Old Town	Potomac River	Connects Md. 51 & W. Va. CR	11 mi. S.E. of Cumberland, Md.	N. bank of River	Alleghany	Md.	S. bank of River	Hampshire	W. Va.		*25¢	*25-50¢	None carried	None carried	None carried	None carried	*10¢	*15¢
93	Williamsport	Potomac River	US 11	2 mi. S.W. of Williamsport, Md.	N. bank of River	Washington	Md.	S. bank of River	Berkeley	W. Va.		*25¢	*25-75¢	\$1.10- \$1.50	None carried	*50¢	35¢ plus 5¢ a Pass.	*10¢	*20-50¢
MICHIGAN - INTRASTATE																			
94	Grosse Ile	Branch of Detroit River		Grosse Ile, Mich.	Wyandotte	Wayne	Mich.	Grosse Ile (Island)	Wayne	Mich.	*15¢	*2¢	*18-25¢	*20¢- \$3.25	20¢- \$3.25	15¢	*20¢	*5¢	
MICHIGAN - CANADA																			
95	Blue Water	St. Clair River	Mich. US 25, M-21; Ont. 7	Port Huron, Mich.	Port Huron	St. Clair	Mich.	Sarnia	Ontario	Canada	*60¢	10¢	60¢- \$2.00	\$3.00**	\$3.00**	50¢	50¢	35¢	50¢- \$1.25
96	Ambassador	Detroit River		Detroit, Mich.	Detroit	Wayne	Mich.	Windsor	Ontario	Canada	*50¢	5¢	50¢**	50¢**	50¢**	50¢	50¢ plus 5¢ a Pass.	25¢	50¢- \$1.00
MINNESOTA - WISCONSIN																			
97	Interstate	St. Louis Bay	US 53	Between Duluth, Minn. & Superior, Wis.	Duluth	St. Louis	Minn.	Superior	Douglas	Wis.	15¢	5¢	10¢	10¢	10¢	10¢	10¢	5¢	25¢
98	Arrowhead	St. Louis Bay	US 2	Between Duluth, Minn. & Superior, Wis.	Duluth	St. Louis	Minn.	Superior	Douglas	Wis.	*15¢	*5¢	*15-45¢	*25-65¢	*10-30¢	*10¢	*15-45¢	*15¢	*25¢
99	Grantsburg	St. Croix River	Minn. 70 Wis. 70	5 mi. W. of Grantsburg, Wis.	W. bank of River	Pine	Minn.	E. bank of River	Burnett	Wis.		*50¢	*75¢**	*\$1.00**	*25¢**	*25¢	*75¢	*25¢	*50¢
100	Hudson	St. Croix River	US 12	At W. city limits of Hudson, Wis.	W. bank of River	Washington	Minn.	Hudson	St. Croix	Wis.	*15¢	*5¢	*35¢ Maximum	*25-75¢	*75¢	*25-75¢	*25-40¢	*50¢- \$1.00	*10¢

* Special rates for round trip or commutation travel.

** Higher rates for carried load on a tonnage basis; Blue Water Bridge - higher rates based on tire capacity.

TOLL BRIDGES - (Continued)

Table 1.

Reference Number	Name of Bridge	Body of Water Crossed	Highway Route	Location of Bridge	Connecting Points						Toll Rates - One Way (Range of rates indicated by their minimum and maximum amounts)										
					From			To			Passenger Car			Truck	Tractor truck & Semi-trailer	Full trailer (excl. of truck)	House trailer	Bus	Motor-cycle	Horse Drawn Vehicle	
					City	County	State	City	County	State	With Driver	Each Add. Pass.	Car Incl. Pass.								
MINNESOTA - WISCONSIN (Continued)																					
101	Prescott	St. Croix River	US 10	At W. city limits of Prescott, Wis.	Point Douglas	Washington	Minn.	Prescott	Pierce	Wis.	*15¢	*5¢	*35¢ Maximum	*25-75¢	*35-85¢	*10¢	*5-10¢	50¢- \$1.00	*10¢	*10¢	
102	Wabasha-Nelson	Mississippi River	Connects US 61 & Wis. 35	At E. city limits of Wabasha, Minn.	Wabasha	Wabasha	Minn.	Nelson	Buffalo	Wis.			*50¢	*50¢- \$1.25**	*50¢- \$1.25**	*50¢- \$1.25**	*25¢	*50¢- \$1.00 plus 5¢ a Pass.	*25¢	*25¢	
MINNESOTA - CANADA																					
103	International Falls	Rainy River & Canal	Connects city streets	International Falls, Minn.; Port Frances, Falls Canada	International Koochiching	Minn.	Port Frances	Rainy River	Ontario	Canada	*25¢	*5¢		*25¢	*25¢	*25¢	*25¢	*25¢	*15¢	*25¢ plus 5¢ a Pass.	
MISSISSIPPI - INTRASTATE																					
104	Holly Bluff	Sunflower River		1 mi. S. of Holly Bluff, Miss.	E. bank of River	Yazoo	Miss.	W. bank of River	Sharkey	Miss.	*50¢	5¢		*75¢- \$1.75	*25¢	*25¢	*25¢	*25¢	*\$1.00	15¢	*15-50¢
105	Southern Toll	Yazoo River		Satartia, Miss.	Satartia	Yazoo	Miss.	W. bank of River	Yazoo	Miss.			*50¢	*75¢	*75¢	*75¢	*75¢	*75¢	*75¢	10¢	*15-50¢
106	Pascagoula River	Pascagoula River	US 90	0.5 mi. W. of Pascagoula, Miss.	E. bank of River	Jackson	Miss.	Gautier	Jackson	Miss.			*50¢	*50¢- \$3.00	\$1.00	\$1.00	25-50¢	\$2.00- \$4.00	25¢	25¢	
MISSISSIPPI - LOUISIANA (See Louisiana - Mississippi)																					
MISSOURI - INTRASTATE																					
107	Washington	Missouri River	Mo. 47	Washington, Mo.	Washington	Franklin	Mo.	Dutzow	Warren	Mo.	*45¢	*5¢		*70¢- \$1.00	\$1.00	\$1.00	30¢	75¢ plus 5¢ a Pass.	15¢	35¢	
108	Gasconade	Gasconade River	Mo. M	E. of Gasconade, Mo.	Gasconade	Gasconade	Mo.	E. bank of River	Gasconade	Mo.			50¢	50¢- \$1.75	50¢- \$1.75		25¢	35¢ plus 5¢ a Pass.	50¢	50¢	
109	Hurricane Deck	Lake of the Ozarks	Mo. 5	13 mi. N.W. of Camden, Mo.	Camdenton	Camden	Mo.	Sunrise Beach	Camden	Mo.	*40¢	5¢		60-90¢	\$1.00- \$2.00	\$1.00- \$2.00	35¢	50¢ plus 5¢ a Pass.	25¢	25¢	
MISSOURI - ILLINOIS (See Illinois - Missouri)																					
MISSOURI - IOWA (See Iowa - Missouri)																					
MISSOURI - KANSAS (See Kansas - Missouri)																					
NEBRASKA - INTRASTATE																					
110	Louisville	Platte River	St. 50	1 mi. N. of Louisville, Nebr.	Louisville	Cass	Nebr.	N. bank of River	Sarpy	Nebr.			*25¢	*25-35¢	*25-35¢	15¢		*25¢	10¢	*15-25¢	
NEBRASKA - IOWA (See Iowa - Nebraska)																					
NEBRASKA - SOUTH DAKOTA																					
111	Yankton	Missouri River	US 81, Nebr. St. 15	S. of Yankton, S. Dak.	S. bank of River	Cedar	Nebr.	Yankton	Yankton	S. Dak.	*50¢	*10¢		*75¢	*75¢	*75¢	*75¢	*50-75¢	*25¢	*50¢	
NEW HAMPSHIRE - INTRASTATE																					
112	General John Sullivan Memorial	Great Bay	US 4, N. H. St. 16	Between Dover & Newington, N. H.	Dover	Strafford	N. H.	Newington	Rockingham	N. H.			*15¢	*25-35¢	*35¢	*35¢	*25¢	*25¢	5-7¢	10-15¢	

* Special rates for round trip or commutation travel.

** Higher rates for carried load on a tonnage basis.

TOLL BRIDGES - (Continued)

Table 1.

Reference Number	Name of Bridge	Body of Water Crossed	Highway Route	Location of Bridge	Connecting Points					Toll Rates - One Way (Range of rates indicated by their minimum and maximum amounts)								
					From			To		Passenger Car			Tractor truck & Semi-trailer (excl. of truck)	Full trailer	House trailer	Bus	Motor-cycle	Horse Drawn Vehicle
					City	County	State	City	County	State	With Driver	Each Add. Pass.						
NEW HAMPSHIRE - INTRASTATE (Continued)																		
113	Hampton River	Hampton River	N. H. 1A (Ocean Road)	Hampton State Beach Reservation, N. H.	Hampton	Rockingham	N. H.	Hampton Falls	Rockingham	N. H.	*15¢	*25-35¢	*35¢	*35¢	*25¢	*25¢	5-7¢	10-15¢
NEW HAMPSHIRE - VERMONT																		
114	Cornish	Connecticut River	Bridge St.	Windsor, Vt.	Cornish	Sullivan	N. H.	Windsor	Windsor	Vt.	*15¢	*15-30¢					*10¢	*10-15¢
115	Cheshire	Connecticut River	N. H. St. 11	Charlestown, N. H.	Charlestown	Sullivan	N. H.	W. bank of River	Windsor	Vt.	*15-25¢	*15-25¢					5-15¢	5-25¢
NEW JERSEY - INTRASTATE																		
116	Margate-Northfield	Lakes Bay	Connects CR & city street	E. of Northfield, N. J.	Northfield	Atlantic	N. J.	Margate	Atlantic	N. J.	*25¢	25¢- \$1.00	25¢- \$1.00	Bridge closed for 6 years; will be open to traffic about April 1939.				
117	Ocean City-Longport	Great Egg Harbor Inlet	Connects CR & city street	Longport, N. J.	Longport	Atlantic	N. J.	Ocean City	Cape May	N. J.	*25¢	*25¢- \$1.00	\$1.00**	\$1.00**	*25¢	50-75¢	10¢	50-75¢
118	Beasley Point	Great Egg Harbor Bay	US 9, St. 4	Beasley Point, N. J.	Beasley Point	Cape May	N. J.	Somers Point	Atlantic	N. J.	*25¢	*25¢- \$1.00	\$1.00**	\$1.00**	*25¢	75¢	10¢	25¢
NEW JERSEY - NEW YORK																		
119	George Washington	Hudson River	Connects US 9 & St.	Fort Lee, N. J.	Fort Lee	Bergen	N. J.	178th Street New York City	New York	N. Y.	*50¢	*50¢- \$1.00**	*75¢- \$1.50**	*75¢- \$1.50**	*75¢	*\$1.00- \$1.25	25¢	*50¢
120	Bayonne	Kill van Kull	N. J. CR	Bayonne, N. J.	Bayonne	Hudson	N. J.	Staten Island New York City	Richmond	N. Y.	*50¢	*50¢- \$1.00**	*75¢- \$1.50**	*75¢- \$1.50**	*75¢	*\$1.00- \$1.25	25¢	*50¢
121	Goethals	Arthur Kill	N. J. St. 30	Elizabeth, N. J.	Elizabeth	Union	N. J.	Staten Island New York City	Richmond	N. Y.	*50¢	*50¢- \$1.00**	*75¢- \$1.50**	*75¢- \$1.50**	*75¢	*\$1.00- \$1.25	25¢	*50¢
122	Outerbridge Crossing	Arthur Kill	N. J. St. 34	Perth Amboy, N. J.	Perth Amboy	Middlesex	N. J.	Staten Island New York City	Richmond	N. Y.	*50¢	*50¢- \$1.00**	*75¢- \$1.50**	*75¢- \$1.50**	*75¢	*\$1.00- \$1.25	25¢	*50¢
NEW JERSEY - PENNSYLVANIA																		
123	Dingman's Ferry	Delaware River	Connects N. J. CR & Penn. US 209	Dingman's Ferry, Penn.	Layton	Sussex	N. J.	Dingman's Ferry Pike		Penn.	*25¢	25¢**	25¢**	25¢**	25¢	50¢- \$1.00	5¢	
124	Easton-Phillipsburg	Delaware River	Alternate US 22	Between Phillipsburg, N. J. & Easton, Penn.	Phillipsburg	Warren	N. J.	Easton	Northampton	Penn.	*10¢	10¢- \$1.00	10¢- \$1.00	10¢- \$1.00	10¢	50¢	10¢	10¢
125	Burlington-Bristol	Delaware River	Connects N. J. 825 & Penn. 713	W. of Burlington, N. J.	Burlington	Burlington	N. J.	Bristol	Bucks	Penn.	*35¢	*35-75¢	*\$1.25	*60¢- \$1.00	35¢	*35-75¢	*35¢	25¢
126	Tacony-Palmyra	Delaware River	Connects N. J. St. 1 & Penn. 73	Palmyra, N. J.	Palmyra	Burlington	N. J.	Philadelphia	Philadelphia	Penn.	*30¢	30¢- \$1.00	30¢- \$1.00**	30¢- \$1.00**	30¢	60-75¢	25¢	30¢
127	Delaware River	Delaware River	US 30	Between Camden, N. J. & Philadelphia, Penn.	Camden		N. J.	Philadelphia	Philadelphia	Penn.	*20¢	*20¢- \$1.00**	65¢- \$1.00	65¢- \$1.00	20¢	50-75¢	10¢	30-40¢
NEW YORK - INTRASTATE																		
128	North Bridge	E. branch of Niagara River	Connects St. 324 & St. 384	Niagara Falls, N. Y.	Niagara		N. Y.	Grand Island	Erie	N. Y.	*25¢	*30¢**	*45¢**	*75¢	5¢	\$1.00		25¢
129	South Bridge	E. branch of Niagara River	St. 324, St. 266	Tonawanda, N. Y.	Tonawanda	Erie	N. Y.	Grand Island	Erie	N. Y.	*25¢	*30-75¢	*60¢- \$1.50	*60¢- \$1.50	*5¢	*\$1.00	*10¢	*25¢

* Special rates for round trip, commutation travel, or use of several facilities.
 ** Higher rates for carried load on a tonnage basis or for extra length of vehicle.

TOLL BRIDGES - (Continued)

Table 1.

Reference Number	Name of Bridge	Body of Water Crossed	Highway Route	Location of Bridge	Connecting Points						Toll Rates - One Way (Range of rates indicated by their minimum and maximum amounts)									
					From			To			Passenger Car			Tractor truck & Semi-trailer (excl. of truck)	Full trailer (excl. of truck)	House trailer	Bus	Motor-cycle	Horse Drawn Vehicle	
					City	County	State	City	County	State	With Driver	Each Add. Pass.	Car Incl. Pass.							
NEW YORK - INTRASTATE (Continued)																				
130	Smithboro-Nichols	Susquehanna River	St. 282	Smithboro, N. Y.	N. bank of River	Tioga	N. Y.	S. bank of River	Tioga	N. Y.		*25¢	*25¢	*25¢	*25¢	*25¢	*10¢	*15-25¢		
131	Troy-Green Island	Hudson River	Connects St. 32 & US4, St. 7	Troy, N. Y.	Troy	Rensselaer	N. Y.	Green Island	Albany	N. Y.		*10-13¢	*13¢	*20¢	*20¢	*20¢	*25¢	2-5¢	10-25¢	
132	Watervliet-Green Island	Mohawk River - South Branch	Connects St. 32 & US 4, St. 7	Watervliet, N. Y.	Watervliet	Albany	N. Y.	Green Island	Albany	N. Y.		*10-13¢	*13¢	*20¢	*20¢	*20¢	*25¢	2-5¢	10-25¢	
133	Rip Van Winkle	Hudson River	St. 23	Catskill, N. Y.	Catskill	Greene	N. Y.	Hudson	Columbia	N. Y.		*50¢	*50¢- \$1.00	75¢- \$1.00	\$1.25- \$1.50	75¢	60¢	20¢	20¢	
134	Mid Hudson	Hudson River	US 44, St. 55	Poughkeepsie, N. Y.	Poughkeepsie	Dutchess	N. Y.	Highland	Ulster	N. Y.		*50¢	*50-75¢	75¢- \$1.00	\$1.25- \$1.50	75¢	60¢	20¢	20¢	
135	Bear Mountain	Hudson River	US 6	5 mi. N. W. of Peekskill, N. Y.	E. bank of River	Putnam	N. Y.	W. bank of River	Putnam	N. Y.	*80¢	10¢		*\$1.00- \$2.00	\$2.00- \$3.00	\$2.00- \$3.00	\$1.00	*\$1.50	25-35¢	50¢
136	Henry Hudson	Harlem River	Henry Hudson Parkway	In New York City, N. Y.	Manhattan Borough	New York	N. Y.	Bronx Borough	Bronx	N. Y.		10¢	None Carried	None Carried	None Carried	None Carried	None Carried	10¢	None Carried	
137	Triborough	Bronx Kills-East River-Harlem River	US 1A	New York City, N. Y.	New York City & Bronx	New York	N. Y.	Astoria	Queens	N. Y.		25¢	25-75¢	60-75¢	25-75¢	60-75¢	25-50¢	15¢	25¢	
138	Marine Parkway	Rockaway Inlet	Flatbush Ave., Rockaway Beach Blvd. & Beach Channel Drive	Brooklyn, N. Y.	Brooklyn	Kings	N. Y.	Rockaway	Queens	N. Y.		15¢	25-75¢	60-75¢	25-75¢	50¢	20-50¢	15¢		
139	Atlantic Beach	Reynolds Channel	Doughty Blvd. & Beach St.	4.25 mi. W. of Long Beach, N. Y.	Long Beach	Nassau	N. Y.	Far Rockaway	Queens	N. Y.		*25¢	*25-50¢	*25-50¢	*25-50¢	*25-50¢	\$25.00 Mo. rate	25¢	25-50¢	
NEW YORK - CANADA																				
140	Roosevelt International	St. Lawrence River & Raquet River	N. Y. 37, Ontario 2	Roosevelt town, N. Y.	Roosevelt town	St. Lawrence	N. Y.	Cornwall	Stormont	Ontario	*\$1.00	10¢		*\$1.50- \$5.00	*\$1.50- \$5.00	50¢	*\$3.00- \$6.50	25¢	50-75¢	
141	Thousand Islands	St. Lawrence River	N. Y. 12, Ontario 2	8.5 mi. N. of Collin's Landing, N. Y.	Collin's Landing	Jefferson	N. Y.	Ivy Lea	Leeds	Ontario		\$1.25	\$1.25- \$5.00	50¢	\$5.00	50¢	\$3.00- \$5.00	\$1.00	\$1.25	
142	Queenston-Lewiston	Niagara River	N. Y. 18E	7.12 mi. S. of mouth of Niagara River	Lewiston	Niagara	N. Y.	Queenston	Welland	Ontario	*25¢	5¢	35-50¢	35-50¢	35-50¢	25¢	50¢ plus 10¢ a Pass.	25¢	25¢	
143	Whirlpool Rapid	Niagara River	N. Y. St. 180, St. 18	At Niagara Falls	Niagara Falls	Niagara	N. Y.	Niagara Falls	Welland	Ontario	*25¢	5¢	35-55¢	35-55¢		50¢	50¢ plus 10¢ a Pass.	25-30¢	25¢ plus 5¢ a Pass.	
144	Buffalo-Fort Erie	Niagara River	Connects Porter Ave. via Vermont St. & Garrison Rd. Fort Erie, Canada	Buffalo, N. Y.	Buffalo	Erie	N. Y.	Fort Erie	Welland	Ontario	25-45¢	5¢		25¢- \$1.00	25¢- \$1.00	25¢- \$1.00	25¢	\$1.00 plus 10¢ a Pass.	15¢	25-40¢
NEW YORK - NEW JERSEY (See New Jersey - New York)																				
NEW YORK - PENNSYLVANIA																				
145	Lackawaxen	Delaware River	Connects Penn. 590, N. Y. 97	0.5 mi. N. of Lackawaxen Borough, N. Y.	Minisink Ford	Sullivan	N. Y.	Lackawaxen	Pike	Penn.		*25¢	25-50¢		25-50¢	15¢	25-35¢	15¢	25¢	

* Special rates for round trip or commutation travel.

TOLL BRIDGES - (Continued)

Table 1.

Reference Number	Name of Bridge	Body of Water Crossed	Highway Route	Location of Bridge	Connecting Points						Toll Rates - One Way (Range of rates indicated by their minimum and maximum amounts)								
					From			To			Passenger Car			Tractor truck & Semi-trailer (excl. of truck)	House trailer	Motor-Bus	Motor-cycle	Horse Drawn Vehicle	
					City	County	State	City	County	State	With Driver	Each Add. Pass.	Car Incl. Pass.						
NEW YORK - VERMONT																			
146	Rouses Point	Lake Champlain	Connects US 9 & US 2	Rouses Point, N. Y.	Rouses Point	Clinton	N. Y.	Alburg	Grand Isle	Vt.	*\$1.00	*\$1.00-\$3.00	*\$1.00-\$3.00	*\$1.00-\$3.00	50¢	*\$2.00-\$3.00	50¢	50¢	
147	Lake Champlain	Lake Champlain	Connects N.Y. & Vt. 17	8 mi. N. of Crown Point, N. Y.	Crown Point	Essex	N. Y.	Chimney Point	Addison	Vt.	*\$1.00	*\$1.00-\$3.00	*\$1.00-\$3.00	*\$1.00-\$3.00	50¢	*\$2.00-\$3.00	50¢	50¢	
NORTH CAROLINA - INTRASTATE																			
148	Bland's	Yadkin River	Connects County Roads	0.8 mi. S. of Rockford, N. C.	N. bank of River	Surry	N. C.	S. bank of River	Yadkin	N. C.	25¢	25¢	25¢	25¢	25¢			25¢	
OHIO - INTRASTATE																			
149	Sandusky Bay	Sandusky Bay	St. 2	Between Baybridge & Danbury, Ohio	Baybridge	Erie	Ohio	Danbury	Ottawa	Ohio	25¢	*25¢-\$1.00	*25¢	*50¢	25-50¢	*75¢			
OHIO - KENTUCKY (See Kentucky - Ohio)																			
OHIO - WEST VIRGINIA																			
150	East Liverpool-Chester	Ohio River	US 30	0.3 mi. W. of Chester, W. Va.	E. Liverpool	Columbiana	Ohio	Chester	Hancock	W. Va.	*25¢	*25-75¢	*25-75¢	*25-75¢	25-50¢	*\$1.00	*5¢	25-75¢	
151	Newell-East Liverpool	Ohio River	Ohio 7, W. Va. 66	0.3 mi. E. of Newell, W. Va.	E. Liverpool	Columbiana	Ohio	Newell	Hancock	W. Va.	*15¢	5¢	25¢-\$1.00	25¢-\$1.00	25¢-\$1.00	25¢-\$1.00	25-50¢ plus 5¢ a Pass.	10-15¢	15-45¢
152	Fort Steuben	Ohio River	US 22	2.0 mi. W. of Hollidays Cove, W. Va.	Steubenville	Jefferson	Ohio	Hollidays Cove	Erocke	W. Va.	*25¢	*25¢-\$1.00	50¢-\$1.00	25¢-\$1.00	25¢	*35¢ plus 5¢ a Pass.	*10-15¢	20-40¢	
153	Steubenville	Ohio River	Ohio 7, 43, W. Va. 2	0.3 mi. W. of East Steubenville, W. Va.	Steubenville	Jefferson	Ohio	East Steubenville	Brooke	W. Va.	10-20¢	*25¢-\$3.00	25¢-\$3.00	25¢-\$3.00	25¢	50¢	5-10¢	*15-25¢	
154	Aetnaville	Ohio River-West Channel		0.2 mi. W. of Wheeling, W. Va.	Aetnaville	Belmont	Ohio	Wheeling	Ohio	W. Va.	5¢	10-50¢	10-50¢	10-50¢	10-50¢ 20¢ plus 1¢ a Pass.		3-5¢	5-30¢	
155	Bridgeport	Ohio River-West Channel	US 40	0.1 mi. W. of Wheeling (Island), W. Va.	Bridgeport	Belmont	Ohio	Wheeling (Island)	Ohio	W. Va.	5¢	10-40¢	10-40¢	10-40¢	10-15¢ 20¢ plus 1¢ a Pass.		5¢	5-30¢	
156	Benwood-Bellaire	Ohio River	Ohio 7, W. Va. 2	0.3 mi. W. of Benwood, W. Va.	Bellaire	Belmont	Ohio	Benwood	Marshall	W. Va.	*15¢	25-95¢	45-95¢	45-05¢	10¢	45¢	10-15¢		
157	St. Marys-Newport	Ohio River	US 50 Alt., St. 16	0.2 mi. W. of St. Marys, W. Va.	Newport	Washington	Ohio	St. Marys	Pleasants	W. Va.	*15¢	*5¢	*25¢-\$1.00**	*25¢-\$1.00**	*25¢-\$1.00**	25¢	50¢ plus 5¢ a Pass.	10-15¢	15-25¢
158	Williamstown-Marietta	Ohio River	US 21	0.3 mi. W. of Williamstown, W. Va.	Marietta	Washington	Ohio	Williamstown	Wood	W. Va.	15¢	5¢	25¢-\$1.00**	*1.00**	*1.00**	25¢	50¢ plus 5¢ a Pass.	10-15¢	15-25¢
159	Parkersburg-Belpre	Ohio River	US 50	0.4 mi. W. of Parkersburg, W. Va.	Belpre	Washington	Ohio	Parkersburg	Wood	W. Va.	*15¢	*5¢	*25¢-\$1.00**	*1.00**	*1.00**	25¢	50¢ plus 5¢ a Pass.	10-15¢	15-25¢
160	Pomeroy-Mason	Ohio River	US 33	0.2 mi. W. of Mason, W. Va.	Pomeroy	Meigs	Ohio	Mason	Mason	W. Va.	*25-35¢	*5¢	50¢ Maximum	*25¢-\$1.50**	*1.50**	*1.50**	25-35¢ plus 5¢ a Pass.	10-15¢	20-45¢
161	Silver Bridge	Ohio River	US 35	0.35 mi. W. of Pt. Pleasant, W. Va.	Fanauga	Gallia	Ohio	Pt. Pleasant	Mason	W. Va.	*25-35¢	5¢	*25¢-\$2.70	*35¢-\$2.70	*35¢-\$2.70	20¢	35¢ plus 5¢ a Pass.	10-15¢	20-25¢
162	Huntington-Chesapeake	Ohio River	US 52	0.4 mi. W. of Huntington, W. Va.	Chesapeake	Lawrence	Ohio	Huntington	Cabell	W. Va.	15-25¢		15¢-\$1.20	15¢-\$1.20	15¢-\$1.20	15¢	30¢ plus 2¢ a Pass.	10-15¢	15¢

* Special rates for round trip or commutation travel.

** Higher rates for extra heavy loads on a tonnage basis (rated capacity for some bridges, gross tonnage for others).

TOLL BRIDGES - (Continued)

Table 1.

Reference Number	Name of Bridge	Body of Water Crossed	Highway Route	Location of Bridge	Connecting Points						Toll Rates - One Way (Range of rates indicated by their minimum and maximum amounts)									
					From			To			Passenger Car		Truck	Tractor Truck & semi-trailer (excl. of truck)	House trailer	Bus	Motor-cycle	Horse Drawn Vehicle		
					City	County	State	City	County	State	With Driver	Each Add. Pass.								
OKLAHOMA - TEXAS																				
163	Hollis	Red River	CR	10 mi. S.W. of Hollis, Okla.	N. bank of River	Harmon	Okla.	S. bank of River	Hardeman	Tex.		*\$1.00	*\$1.00**	*\$1.00**	*\$1.00**	None Carried	*50¢-\$1.00			
164	98th Meridian	Red River	CR	5 mi. N. of Byers, Tex.	N. bank of River	Cotton	Okla.	S. bank of River	Clay	Tex.		*50¢	*50¢	*50¢	None Carried	*50¢	50¢			
165	Nocona	Red River	CR	3.5 mi. S. of Oscar, Okla.	N. bank of River	Jefferson	Okla.	S. bank of River	Montague	Tex.		*\$1.00	*\$1.00-\$3.00	*\$1.50-\$3.50	*\$1.50-\$3.50	50¢	*25¢	25¢-\$1.00		
166	Bryen-Panmix	Red River	CR	12 mi. S. of Bennington, Okla.	N. bank of River	Bryan	Okla.	S. bank of River	Pannin	Tex.		*\$1.00	*\$1.00	*\$1.00		*15¢	*25¢-\$1.00			
OREGON - WASHINGTON																				
167	Longview	Columbia River	Connects US 30 (Ore.) & US 830 (Wash.)	Between Rainier, Ore. & Longview, Wash.	Rainier	Columbia	Ore.	Longview	Cowlitz	Wash.	*80¢	*10¢	*\$1.00 Maximum	*80¢-\$1.90**	*80¢-\$1.90**	*80¢-\$1.90**	*0-80¢	*50¢-\$1.00	*35¢	*90¢-\$1.65
168	Bridge of the Gods	Columbia River	Connects US 30 (Ore.) & US 830 (Wash.)	Cascade Locks, Ore.	Cascade Locks	Hood River	Ore.	N. bank of River	Skamania	Wash.		*50¢	*75¢-\$1.00	*\$1.00-\$1.25	*\$1.25-\$1.50	25-50¢	\$1.00	20¢	50-75¢	
169	Hood River-White Salmon	Columbia River	Connects US 30 (Ore.) & US 830 (Wash.)	1 mi. E. of Hood River, Ore.	Hood River	Hood River	Ore.	White Salmon	Klickitat	Wash.		75¢	75¢-\$2.50	75¢-\$2.50	*\$1.25-\$3.00	\$1.00	10¢ a Pass.	25¢	75¢	
PENNSYLVANIA - INTRASTATE																				
170	Hickory	Allegheny River	Connects US 62 & St. 127	West Hickory, Penn.	W. Hickory	Forest	Penn.	E. bank of River	Forest	Penn.		*15¢	*20-45¢	*30-60¢	*10-25¢	*25¢	*5¢	*10-20¢		
171	Reno	Allegheny River	Connects US 62 & St. 150	Between Reno & South Oil City, Penn.	Reno	Venango	Penn.	South Oil City	Venango	Penn.		10¢	10-20¢	10-20¢	10¢	10¢	15-20¢	5¢	5-10¢	
172	Connoquenessing Creek	Connoquenessing	St. 88	In Ellwood City Borough, Penn.	S. bank of Creek	Lawrence	Penn.	N. bank of Creek	Lawrence	Penn.	10¢	5¢	10-35¢	10-35¢		25¢	5¢	5-20¢		
173	Ellwood City-Koppel	Beaver River	St. 351	Ellwood City, Penn.	Ellwood City	Lawrence	Penn.	Koppel	Beaver	Penn.	*10¢	2¢	*10-35¢	*10-35¢		25¢	5¢	5-20¢		
174	North Charles-Monessen	Monongahela River	Connects St. 88 & St. 906	W. of Monessen, Penn.	Charleroi	Washington	Penn.	Monessen	Westmoreland	Penn.		10¢	*15-40¢	*15-60¢	*15-60¢	*10¢	*20-25¢	5¢	*10-15¢	
175	Masontown	Monongahela River	Connects St. 88 & St. 166	1 mi. W. of Masontown, Penn.	E. bank of River	Fayette	Penn.	W. bank of River	Greene	Penn.		*25¢	*25¢-\$1.00	*25¢-\$1.00	*25¢-\$1.00	*25¢-\$1.00	*25¢	*10¢	*10-25¢	
176	Albert Gallatin Memorial	Monongahela River	Connects US 119 & St. 80	Point Marion, Penn.	Point Marion	Fayette	Penn.	West Point Marion	Greene	Penn.		*25¢	*25-75¢	*25-75¢	25-75¢	25-75¢	25-50¢	10-15¢	*15-50¢	
177	Sunbury	Susquehanna River	Connects US 15 & US 11, St. 404	Sunbury, Penn.	Sunbury	Northumberland	Penn.	Monroe Township	Snyder	Penn.		*10¢	*10-50¢	15-70¢	5-20¢	10¢	10-50¢	5¢	3-5¢	
178	Clark's Ferry	Susquehanna River	US 11, US 22, US 322	Clark's Ferry, Penn.	Clark's Ferry	Dauphin	Penn.	Amity Hall	Dauphin	Penn.		5¢	*5-50¢	8-75¢	3-25¢	3¢	5-25¢	3¢	*5¢	
179	Walnut Street (Harrisburg)	Susquehanna River	US 11, US 15	Harrisburg, Penn.	Harrisburg	Dauphin	Penn.	Wormleysburg Borough	Cumberland	Penn.		*5¢	*5-25¢	*10-35¢	*5-10¢	5-10¢	*10-15¢	2¢	3-5¢	
180	Market Street (Harrisburg)	Susquehanna River	Connects US 11, US 15 & US 322, US 422	Harrisburg, Penn.	Harrisburg	Dauphin	Penn.	Lemoyne Borough	Cumberland	Penn.		*5¢	*5-35¢	10-45¢	5-10¢	5-10¢	10-25¢	5¢	5¢	
181	Columbia-Wrightsville	Susquehanna River	US 30	Between Columbia & Wrightsville, Penn.	Columbia	Lancaster	Penn.	Wrightsville	York	Penn.		25¢	40¢-\$2.00	\$1.00	*\$1.00-\$1.50	30¢	*\$1.50	10¢	25¢	

* Special rates for round trips or commutation travel.

** Higher rates for extra heavy loads.

TOLL BRIDGES - (Continued)

Table 1.

Reference Number	Name of Bridge	Body of Water Crossed	Highway Route	Location of Bridge	Connecting Points					Toll Rates - One Way (Range of rates indicated by their minimum and maximum amounts)										
					City	From			City	State	To		Passenger Car		Truck	Tractor truck & Semi-trailer	House trailer (excl. of truck)	Bus	Motor-cycle	Horse Drawn Vehicle
						County	State	City			County	State	With Driver	Each Add. Pass.						
PENNSYLVANIA - INTRASTATE (Continued)																				
182	Kinsi Trail	Lehigh River		In Bethlehem, Penn.	Bethlehem	Northampton Penn.		South Bethlehem	Northampton Penn.		*5¢	5¢**	5¢**	5¢**	5¢	10¢**	2-5¢	5¢		
183	New Street (Bethlehem)	Lehigh River		In Bethlehem, Penn.	Bethlehem	Northampton Penn.		South Bethlehem	Northampton Penn.		5¢	5¢**	5¢**	5¢**	5¢**	5-35¢	2-3¢	5-10¢		
184	Eighth Street (Allentown)	Little Lehigh River		Between Allentown & South Allentown, Penn.	Allentown	Lehigh Penn.		South Allentown	Lehigh Penn.		5¢	5-20¢	10-25¢	5¢	5¢	10¢	3¢	5-10¢		
185	Swedes Ford	Schuylkill River	Connects US 422 & St. 123	Lorristown, Penn.	Lorristown	Montgomery Penn.		Bridgeport	Chester Penn.		*10¢	*10-15¢	20-25¢	10¢	10¢	10-15¢	5¢	5¢		
PENNSYLVANIA - NEW JERSEY (See New Jersey - Pennsylvania)																				
PENNSYLVANIA - NEW YORK (See New York - Pennsylvania)																				
RHODE ISLAND - INTRASTATE																				
186	Mount Hope	Mount Hope Bay	St. 114	1 mi. E. of Portsmouth, R. I.	Portsmouth	Newport R. I.		Bristol	Bristol R. I.		*60¢	*60¢- \$1.00	75¢- \$1.00	75¢- \$1.00	75¢- \$1.00	55¢- \$1.00	25¢	75¢		
SOUTH CAROLINA - INTRASTATE																				
187	Cooper River	Cooper River & Town Creek	US 17, US 701	Charleston, S. C.	Charleston	Charleston S. C.		Mount Pleasant	Charleston S. C.		*50¢	*15¢	*75¢- \$1.50	*75¢- \$1.50	*75¢- \$1.50	35¢	75¢- \$1.50	35¢	75¢- \$1.50	
SOUTH DAKOTA - NEBRASKA (See Nebraska - South Dakota)																				
TENNESSEE - INTRASTATE																				
188	# Kyles Ford	Clinch River	St. 70	0.140 mi. S. of Kyles Ford, Tenn.	N. bank of River	Hancock Tenn.		S. bank of River	Hancock Tenn.		*25¢	*5¢	*25-50¢	*25¢	*15¢	*25-50¢	*15¢	*10-15¢		
189	# Sneedville	Clinch River	St. 60	1.5 mi. S. of Sneedville, Tenn.	N.W. bank of River	Hancock Tenn.		S.E. bank of River	Hancock Tenn.		*25¢	*5¢	*25-50¢	*25¢	*15¢	*25-50¢	*15¢	*10-15¢		
190	Loudon	Tennessee River	St. 2, US 11	N. of Loudon, Tenn.	E. bank of River	Loudon Tenn.		N. bank of River	Loudon Tenn.		*25¢	*5¢	*25-50¢	*25¢	*15¢	*25-50¢	*15¢	*10-15¢		
191	Niles Ferry	Little Tennessee River	St. 33	9.600 mi. N. of La Russellville, Tenn.	S.W. bank of River	Roane Tenn.		N.E. bank of River	Roane Tenn.		*25¢	*5¢	*25-50¢	*25¢	*15¢	*25-50¢	*15¢	*10-15¢		
192	# Kingston	Tennessee River	St. 48	0.8 mi. S. of Kingston, Tenn.	N. bank of River	Roane Tenn.		S. bank of River	Roane Tenn.		*50¢	*5¢	*50¢- \$1.00	*50¢	*25¢	*50¢- \$1.00	*25¢	*15-25¢		
193	# Georgetown	Hilwanee River	St. 70	7 mi. N. of Georgetown, Tenn.	S. bank of River	Deiigs Tenn.		N. bank of River	Deiigs Tenn.		*25¢	*5¢	*25-50¢	*25¢	*15¢	*25-50¢	*15¢	*10-15¢		
194	Hales Bar Dam	Tennessee River	St. 2, US 41, US 67, US 72	5.75 mi. S.E. of Jasper, Tenn.	W. bank of River	Marion Tenn.		E. bank of River	Marion Tenn.		*50¢	*5¢	*50¢- \$1.00	*50¢	*25¢	*50¢- \$1.00	*25¢	*15-25¢		
195	# Celina	Cumberland River	St. 32	Celina, Tenn.	Celina	Clay Tenn.		W. bank of River	Clay Tenn.		*50¢	*5¢	*50¢- \$1.00	*50¢	*25¢	*50¢- \$1.00	*25¢	*15-25¢		
196	# Lebanon	Cumberland River	St. 40	5.96 mi. N. of Lebanon, Tenn.	S. bank of River	Wilson Tenn.		N. bank of River	Wilson Tenn.		*50¢	*5¢	*50¢- \$1.00	*50¢	*25¢	*50¢- \$1.00	*25¢	*15-25¢		
197	# Ashland City	Cumberland River	St. 79	0.3 mi. S. of Ashland City, Tenn.	N. bank of River	Cheatham Tenn.		S.W. bank of River	Cheatham Tenn.		*50¢	*5¢	*50.- \$1.00	*50¢	*25¢	*50¢- \$1.00	*25¢	*15-25¢		

* Special rates for round trip or commutation travel.

** Higher rates for extra heavy loads on a tonnage basis.

† Has been made a free bridge since December 31, 1938.

TOLL BRIDGES - (Continued)

Table 1.

Reference Number	Name of Bridge	Body of Water Crossed	Highway Route	Location of Bridge	Connecting Points						Toll Rates - One Way (Range of rates indicated by their minimum and maximum amounts)								
					From			To			Passenger Car		Truck	Tractor truck & Semi-trailer (excl. of truck)	Full trailer (excl. of truck)	House trailer	Bus	Motor-cycle	Horse Drawn Vehicle
					City	County	State	City	County	State	With Driver	Each Add. Pass.							
TENNESSEE - INTRASTATE (Continued)																			
198	Dover	Cumberland River	St. 76	Dover, Tenn.	Dover	Stewart	Tenn.	N. bank of River	Stewart	Tenn.	*50¢	*5¢	*50¢- \$1.00	*50¢	*25¢	*50¢- \$1.00	*25¢	*15-25¢	
199	# Dover	Tennessee River	St. 76	13.52 mi. W. of Dover, Tenn.	E. bank of River	Stewart	Tenn.	W. bank of River	Henry	Tenn.	*50¢	*5¢	*50¢- \$1.00	*50¢	*25¢	*50¢- \$1.00	*25¢	*15-25¢	
200	Trotters Landing	Tennessee River	US 70, St. 1	6.8 mi. E. of Camden, Tenn.	E. bank of River	Benton	Tenn.	W. bank of River	Humphreys	Tenn.	*50¢	*5¢	*50¢- \$1.00	*50¢	*25¢	*50¢- \$1.00	*25¢	*15-25¢	
201	Perryville	Tennessee River	St. 20	5.08 mi. E. of parsons, Tenn.	W. bank of River	Decatur	Tenn.	E. bank of River	Perry	Tenn.	*50¢	*5¢	*50¢- \$1.00	*50¢	*25¢	*50¢- \$1.00	*25¢	*15-25¢	
202	Savannah	Tennessee River	US 64, St. 15	0.015 mi. W. of Savannah, Tenn.	E. bank of River	Hardin	Tenn.	W. bank of River	Hardin	Tenn.	*50¢	*5¢	*50¢- \$1.00	*50¢	*25¢	*50¢- \$1.00	*25¢	*15-25¢	
203	Obion	Obion River	US 51, St. 3	0.090 mi. S. of Obion, Tenn.	N. bank of River	Obion	Tenn.	S. bank of River	Obion	Tenn.	*25¢	*5¢	*25-50¢	*25¢	*15¢	*25-50¢	*15¢	*10-15¢	
TEXAS - INTRASTATE																			
204	Hurricane Shoals	Trinity River		5 mi. E. of Malverne, Tex.	W. bank of River	Houston	Tex.	E. bank of River	Leon	Tex.			75¢	\$1.00					
TEXAS - MEXICO																			
205	Santa Fe Street (El Paso)	Rio Grande River	Tex. US 80, US 62, US 54	Between El Paso, Tex. & Juarez, Mexico	El Paso	El Paso	Tex.	Juarez	State of Chihuahua	Mexico			*15¢	*15¢				*15-25¢	
206	Stanton Street (El Paso)	Rio Grande River	Tex. US 80, US 62, US 54	Between El Paso, Tex. & Juarez, Mexico	El Paso	El Paso	Tex.	Juarez	State of Chihuahua	Mexico			*15¢	*15¢				*15-25¢	
207	Ysleta-Zaragosa	Rio Grande River		2 mi. S. of Ysleta, Tex.	Ysleta	El Paso	Tex.	Zaragosa	State of Chihuahua	Mexico			10	10				10	
208	Presidio-Ojinaga	Rio Grande River	Tex. US 67	0.25 mi. S. of Presidio, Tex.	Presidio	Presidio	Tex.	Ojinaga	State of Chihuahua	Mexico			30	30				No Charge	
209	Del Rio-Villa Acuna	Rio Grande River	Tex. US 277	3 mi. S.W. of Del Rio, Tex.	N. bank of River	Val Verde	Tex.	Villa Acuna	State of Coahuila	Mexico			25¢	25¢				25¢	
210	Eagle Pass-Piedras Negras	Rio Grande River		Between Eagle Pass, Tex. & Piedras Negras, Mexico	Eagle Pass	Maverick	Tex.	Piedras Negras	State of Coahuila	Mexico			*25¢	25-50¢				15¢	
211	Laredo-Nuevo Laredo	Rio Grande River	Tex. US 81, US 83, US 96	Between Laredo, Tex. & Nuevo Laredo, Mexico	Laredo	Nebb	Tex.	Nuevo Laredo	State of Tamaulipas	Mexico	5-10¢	5¢		15¢ and up					
212	Zapata-Guerrero	Rio Grande River	Connects with Tex. US 83	1.25 mi. N.W. of Zapata, Tex.	Zapata	Zapata	Tex.	Guerrero	State of Tamaulipas	Mexico			25¢	25¢**				None carried	
213	Roma-San Pedro	Rio Grande River		Between Roma, Tex. & San Pedro, Mexico	Roma	Star	Tex.	San Pedro	State of Tamaulipas	Mexico			35¢	35¢**					
214	Hidalgo-Reynosa	Rio Grande River	Tex. St. 66	0.5 mi. S.W. of Hidalgo, Tex.	Hidalgo	Hidalgo	Tex.	Reynosa	State of Tamaulipas	Mexico			25¢	25¢**				25¢	
215	Mercedes-Rio Rico	Rio Grande River		1.5 mi. S.E. of Progreso, Tex.	Progreso	Hidalgo	Tex.	Rio Rico	State of Tamaulipas	Mexico			25¢	50¢					
216	Brownsville-Matamoros (14th Street)	Rio Grande River		S. end of 14th St., Brownsville, Tex.	Brownsville	Cameron	Tex.	Matamoros	State of Tamaulipas	Mexico			20¢	20¢				10¢	
217	Brownsville-Matamoros Railroad	Rio Grande River		0.5 mi. S. of Brownsville, Tex.	Brownsville	Cameron	Tex.	Matamoros	State of Tamaulipas	Mexico			20¢	20¢				10¢	

* Special rates for round trip or commutation travel.
 ** Higher rates for extra heavy loads on a tonnage basis.
 † Has been made a free bridge since December 31, 1938.

TOLL BRIDGES - (Continued)

Table 1.

Reference Number	Name of Bridge	Body of Water Crossed	Highway Route	Location of Bridge	Connecting Points						Toll Rates - One Way (Range of rates indicated by their minimum and maximum amounts)								
					From			To			Passenger Car			Tractor truck & Semi-trailer (excl. of truck)	Full trailer	House trailer	Bus	Motor-cycle	Horse Drawn Vehicle
					City	County	State	City	County	State	With Driver	Each Add. Pass.	Car Incl. Pass.						
VERMONT - INTRASTATE																			
218	Missisquoi Bay	Lake Champlain	St. 104	West Swanton, Vt.	West Swanton	Franklin	Vt.	East Alburg	Grand Isle	Vt.		*\$1.00	*\$1.00-\$3.00	*\$1.00-\$3.00	*\$1.00-\$3.00	*50¢	*\$2.00-16 Pass. \$3.00-over 16	50¢	50¢
219	Isle La Motte	Lake Champlain	St. F2	Town of Isle La Motte, Vt.	Town of Isle La Motte	Grand Isle	Vt.	Town of Alburg	Grand Isle	Vt.		25¢	25¢			25¢	10¢	15-25¢	
VERMONT - NEW HAMPSHIRE (See New Hampshire - Vermont)																			
VERMONT - NEW YORK (See New York - Vermont)																			
VIRGINIA - INTRASTATE																			
220	James Madison Memorial	Rappahannock River	St. 207	1 mi. N. of Port Royal, Va.	Port Royal	Caroline	Va.	Port Conway	King George	Va.	25¢	5¢	35¢-\$1.00	60¢-\$1.00			35¢	10¢	25-40¢
221	Boulevard	James River	Belt Boulevard	Richmond, Va.	Richmond	--	Va.	Westover Hills (St. 685)	Chesterfield	Va.		*10¢	*10¢	*10¢	*10¢			*10¢	*10¢
222	Robert E. Lee Memorial	James River	US 1, US 60	Richmond, Va.	Richmond	--	Va.	Richmond	--	Va.		*10¢	*10¢-\$1.00	*25¢-\$1.00	*10¢-\$1.00	5¢	*25¢	*10¢	*10¢
223	James River	James River	US 17	1.5 mi. W. of Newport News, Va.	N. bank of River	Warwick	Va.	S. bank of River	Isle of Wight	Va.	*80¢	*20¢	*90¢-\$1.50	*\$1.25-\$2.00	*50¢	*30¢	*\$1.25-\$2.50	50¢	\$1.00-\$1.20
224	Crittenden	Chuckatuck Creek	US 17	0.25 mi. W. of Crittenden, Va.	S. bank of River	Nansemond	Va.	N. bank of River	Isle of Wight	Va.	*20¢	*10¢	*25-60¢	*45-80¢	*30¢	*20-30¢	*30¢-\$1.00	20¢	*30¢
225	Nansemond	Nansemond River	US 17	1 mi. E. of Crittenden, Va.	S. bank of River	Nansemond	Va.	N. bank of River	Nansemond	Va.	*20¢	10¢	*25-60¢	*45-80¢	*30¢	*20-30¢	*30¢-\$1.00	20¢	*30¢
226	Kings Highway	Nansemond River	Kings Hwy.	2.9 mi. W. of Driver Station, Va.	N. bank of River	Nansemond	Va.	S. bank of River	Nansemond	Va.	*25¢	5¢	*35¢	*50¢			*35¢		*25¢
227	Norfolk-Portsmouth	Elizabeth River-Southern Branch	US 460	W. corp. limits of S. Norfolk, Va.	S. Norfolk	Norfolk	Va.	Portsmouth	Norfolk	Va.	*25¢	*5¢	*25-50¢	*40¢		10¢	*25¢	*10¢	
228	Berkley	Elizabeth River-Eastern Branch	St. 27	Between Norfolk & S. Norfolk, Va.	Norfolk	Norfolk	Va.	S. Norfolk	Norfolk	Va.	10¢	*3¢	10¢	15¢		10¢	10¢	10¢	
WASHINGTON - INTRASTATE																			
229	if Bremerton	Port Washington Narrows	City Street	In Bremerton, Wash.	S. bank of Narrows	Kitsap	Wash.	N. bank of Narrows	Kitsap	Wash.			Toll charges removed and bridge made free January 28, 1939.						
230	Olequa	Cowlitz River	Connects CR & US 99 (PSH 1)	Olequa, Wash.	Olequa	Cowlitz	Wash.	E. bank of River	Cowlitz	Wash.	*15¢	5¢	*15¢-90¢**	50¢-\$1.40**	15¢-90¢**			15¢	20-50¢
231	Reebe	Columbia River	St. 10D	Chelan Falls, Wash.	Chelan Falls	Chelan	Wash.	E. bank of River	Douglas	Wash.			50¢	50¢				25¢	50¢
WASHINGTON - OREGON (See Oregon - Washington)																			
WEST VIRGINIA - INTRASTATE																			
232	Fifth Street (Parkersburg)	Little Kanawha River	US 21	0.05 mi. S. of Parkersburg, W. Va.	Parkersburg	Wood	W. Va.	S. Parkersburg	Wood	W. Va.	10¢	5¢	20¢-\$1.80	20¢-\$1.80	20¢-\$1.80	15¢	20¢ plus 1¢ a Pass.	5¢	10¢
233	East Street (Parkersburg)	Little Kanawha River	St. 2	0.1 mi. S. of Parkersburg, W. Va.	Parkersburg	Wood	W. Va.	S. Parkersburg	Wood	W. Va.	10¢	5¢	20¢-\$1.80	20¢-\$1.80	20¢-\$1.80	15¢	20¢ plus 1¢ a Pass.	5¢	10¢

* Special rates for round trip or commutation travel.
 ** Higher rates for extra heavy loads on a tonnage basis.
 † Has been made a free bridge since December 31, 1938.

TOLL BRIDGES - (Continued)

Table 1.

Reference Number	Name of Bridge	Body of Water Crossed	Highway Route	Location of Bridge	Connecting Points						Toll Rates - One Way (Range of rates indicated by their minimum and maximum amounts)									
					From			To			Passenger Car				Truck	Tractor truck & Semi-trailer (excl. of truck)	House trailer	Bus	Motor-cycle	Horse Drawn vehicle
					City	County	State	City	County	State	With Driver	Each Add. Pass.	Car Incl. Pass.							
WEST VIRGINIA - INTRASTATE (Continued)																				
234	Ten & One-Half Street (Wheeling)	Ohio River-East Channel		0.3 mi. W. of Wheeling, W. Va.	Wheeling	Ohio	W. Va.	Wheeling	Ohio	W. Va.		10¢	10-60¢	10-85¢	10-85¢	30¢	20¢ plus 1¢ a Pass.	10-15¢	5¢	
235	Tenth Street (Wheeling)	Ohio River-East Channel	US 40	0.2 mi. W. of Wheeling, W. Va.	Wheeling	Ohio	W. Va.	Wheeling	Ohio	W. Va.	5¢		25¢- \$3.00	25¢- \$3.00	25¢- \$3.00		10-15¢	20¢ plus 1¢ a Pass.	5¢	
236	Henderson	Kanawha River	St. 2	0.2 mi. S. of Pt. Pleasant, W. Va.	Pt. Pleasant	Mason	W. Va.	Henderson	Mason	W. Va.	25-35¢	5¢	40¢- \$2.40	40¢- \$2.40	40¢- \$2.40	20¢	50¢ plus 5¢ a Pass.	10-15¢	20¢	
237	Nitro-St. Albans	Kanawha River	St. 25 Ext.	0.1 mi. N. of St. Albans, W. Va.	St. Albans	Kanawha	W. Va.	Nitro	Kanawha	W. Va.	25¢	5¢	35¢- \$1.15	No charge	No charge	No charge		10-15¢		
238	Chelyan	Kanawha River	St. 61 Ext.	0.2 mi. N. of Chelyan, W. Va.	Chelyan	Kanawha	W. Va.	N. bank of River (US 60)	Kanawha	W. Va.			25-40¢ \$1.15	35¢- 95¢**	35¢- 95¢**	35¢- 95¢**		25-55¢	10¢	20¢ plus 5¢ a Pass.
239	Kanawha Falls	Kanawha River	St. 13	0.5 mi. S. of Glen Ferris, W. Va.	Glen Ferris	Fayette	W. Va.	E. bank of River	Fayette	W. Va.	20¢	5¢	*25-40¢	*40¢				10¢		
240	Prince	New River	St. 41	0.02 mi. W. of Prince, W. Va.	Prince	Fayette	W. Va.	McCreery	Raleigh	W. Va.			25¢	35¢- 55¢**	75¢- \$1.15**	75¢- \$1.15**	25¢	25-55¢	10¢	20-25¢
WEST VIRGINIA - KENTUCKY (See Kentucky - West Virginia)																				
WEST VIRGINIA - MARYLAND (See Maryland - West Virginia)																				
WEST VIRGINIA - OHIO (See Ohio - West Virginia)																				
WISCONSIN - IOWA (See Iowa - Wisconsin)																				
WISCONSIN - MINNESOTA (See Minnesota - Wisconsin)																				
WYOMING - INTRASTATE																				
241	Dodge's	Green River		45.3 mi. N.W. of Green River, Wyo.	S. bank of River	Sweetwater Wyo.	Wyo.	N. bank of River	Sweetwater Wyo.	Wyo.			\$1.00	\$1.00	\$1.00	\$1.00	\$1.00	\$1.00	\$1.00	\$1.00

* Special rates for round trip or commutation travel.
 ** Higher rates for extra heavy loads on a tonnage basis.

LIST OF TOLL BRIDGES IN THE UNITED STATES

Compiled By
FEDERAL WORKS AGENCY
PUBLIC ROADS ADMINISTRATION

Table 2.

Reference Number	Name of Bridge	Road System	Type of Structure	Length (Excl. of Approaches) (Feet)	Roadway Width (Feet)	Number of Traffic Lanes	Overhead Clearance (Feet)	Vehicle Gross Load Limit (Tons)	Sidewalks	Ownership, Public or Private	Name of Owner or Operating Company	Address	Railroad or Street car tracks
ALABAMA - FLORIDA													
1	Lillian	State	Concrete on timber treated piling	3938	20	2	Unlimited	None	0	Public	Board of County Commissioners	Pensacola, Fla.	None
ARKANSAS - INTRASTATE													
2	Des Arc	State	Steel truss-- (High clearance)	2658	16	2	16		0	Private	White & Black River Bridge Co. (Richard D. C. Buttler - Receiver)	Little Rock, Ark.	None
3	Powhatan	State	Steel truss-- (High clearance)	1445	16	2	16		0	Private	White & Black River Bridge Co. (Richard D. C. Buttler - Receiver)	Little Rock, Ark.	None
CALIFORNIA - INTRASTATE													
4	San Francisco-Oakland (Bay Bridge)	State	Suspension, cantilever through & deck trusses, & short tunnel (all double deck)	27400	Upper deck 58 Lower deck 31	Upper deck 6 Lower deck 3	Lower deck 20	None	0	Public	California Division of Highways	500 Sansome St., San Francisco, Calif.	Interurban Elec. Ry. Co. Sacramento Northern R.R. Co. Key System (Lower deck only, tracks and roadway separated)
5	Golden Gate	State	Suspension	9266	60	6	Unlimited	None	2	Public	Golden Gate Bridge & Highway Dist.	San Francisco, Calif.	None
6	Carquinez	State	Steel cantilever & steel deck truss	4482	30	3	23	None	2	Private	American Toll Bridge Co.	Vallejo, Calif.	None
7	Antioch	State	Concrete girder, steel deck truss, steel through truss with lift span	4639	21	2	15	None	0	Private	American Toll Bridge Co.	Vallejo, Calif.	None
8	San Mateo	State	Concrete deck girder, steel through truss with vertical lift	37183	27	2	15-3/4	30	0	Private	San Francisco Bay Toll Bridge Co.	San Mateo, Calif.	None
9	Dumbarton	State	Steel deck girder, steel through truss with vertical lift	5334	24	2	16	None	0	Private	Dumbarton Toll Bridge Co.	San Francisco, Calif.	None
COLORADO - INTRASTATE													
10	Royal Gorge	County	Suspension	1260	18	2	20	None	0	Private	Royal Gorge Bridge Inc.	Canon City, Colo.	None
FLORIDA - INTRASTATE													
11	Pensacola Bay	State	Beam & girder - bascule draw span	3.38 mi.	20	2	14	15	0	Private	Pensacola Bridge Corporation	Pensacola, Fla.	None
12	Santa Rosa Sound	County	Trestle	3966	20	2	15	5	0	Private	Pensacola Bridge Corporation	Pensacola, Fla.	None
13	St. Johns River	State	Truss & girder, truss lift span	2850	30	2	20	40	2	Public	Board of County Commissioners, Duval Co.	County Court House, Jacksonville, Fla.	Tracks not in use, roadway and tracks not separated
14	Davis Causeway		Concrete girder, steel truss, draw span	3200	22	2		None	0	Private	Tampa & Clearwater Bridge Co.	Clearwater, Fla.	None
15	Gandy		Concrete beam & girder	2.75 mi.	24	2	12-1/2	8	0	Private	Gandy Bridge Company	St. Petersburg, Fla.	Tracks not in use, roadway and tracks not separated
16	Venetian Causeway		Concrete piers steel girders, double bascule draw	2523	45	4	Unlimited	10	1	Private	Miami Bridge Co.	566 N.E. 15th St. Miami, Fla.	None
17	Overseas Highway	State	Concrete arch, girder, steel truss, swing & bascule draw spans	12.8 mi.	20	2	15		0	Public	Overseas Road & Toll Bridge Dist.	Key West, Fla.	None

FLORIDA - ALABAMA
(See Ala.-Fla.)

TOLL BRIDGES. - (Continued)

Table 2.

Reference Number	Name of Bridge	Road System	Type of Structure	Length (Excl. of Approaches) (Feet)	Roadway Width (Feet)	Number of Traffic Lanes	Overhead Clearance (Feet)	Vehicle Gross Load Limit (Tons)	Sidewalks	Ownership, Public or Private	Name of Owner or Operating Company	Address	Railroad or Street car tracks
FLORIDA - GEORGIA													
18	Neals Landing	State	Suspension	1965	16	2	20	None	0	Private	Southern Toll Bridge Corp.	Dallas, Texas	None
GEORGIA - INTRASTATE													
19	Juliette Milling Co.	County	Through Pratt Truss	460	15.5	1	17	None	0	Private	Juliette Milling Company	Macon, Ga.	None
20	Burntfort	County	Wooden - Steel Lift Draw Span	500	12	1	12	3	0	Public	Charlton County, Georgia	Folkston, Ga.	None
21	St. Simons	County	Timber & Pile Bents with 2 Steel Truss Swing Spans	0.903 mi.	18	2	14	15	0	Public	Glynn County and City of Brunswick	Brunswick, Ga.	None
GEORGIA - FLORIDA (See Florida - Georgia)													
IDAHO - INTRASTATE													
22	Twin Falls-Jerome Intercounty	State	Cantilever, with Suspended Center Span	1400	26	2	Unlimited	25	0	Private	Twin Falls-Jerome Intercounty Bridge Co.	Tacoma, Wash.	Non.
ILLINOIS - INTRASTATE													
23	Beardstown	State	Thru Truss & Swing Span	1080	18	2	16	15	0	Public	City of Beardstown	Beardstown, Ill.	
ILLINOIS - INDIANA													
24	Harmony Way	State	Cantilever Baltimore Truss	1065	20	2	14		0	Public	Harmony Way Bridge Co.	New Harmony, Ind. & Nashville, Tenn.	None
ILLINOIS - IOWA													
25	Dubuque & East Dubuque	State	Cantilever Truss	2000	18	2	13	12	2	Private	Dubuque Bridge Co.	Dubuque, Iowa	None
26	Savanna-Sabula	State	Thru Truss	2481	20	2	17	30		Private	Savanna-Sabula Bridge Co.	Savanna, Ill.	None
27	Lyons & Fulton	State	Sub-divided Pratt	2110	18	2	14	None	1	Private	Lyons & Fulton Bridge Co.	Clinton, Iowa	None
28	Clinton & Illinois		Cantilever Truss	3564	18	2	12.5	25	0	Private	Clinton & Illinois Bridge Co.	Clinton, Iowa	None
29	Iowa-Illinois Memorial	State	Suspension & Continuous Truss	3370	20	2	14.5	30	0	Public	City of Davenport & Davenport Bridge Commission	Davenport, Iowa	None
30	Muscatine	State	Cantilever	2661	18	2	14.5	None	1	Private	Muscatine Bridge Co.	Muscatine, Iowa	None
31	Burlington	State	Cantilever-deck truss & deck girder	2460	18	2	18	None	1	Public	City of Burlington	Burlington, Iowa	None
32	A.T. & S.F. R.R. Fort Madison	State	Steel Truss, Swing Span & Deck Girder (Double Deck)	3347	28	2	20	30	0	Private	A.T. & S.F. Railway Co.	Topeka, Kans.	A.T. & S.F. Ry. (Tracks and roadway separated)
33	Keokuk & Hamilton		Pratt Truss & Swing Span	3152	18	2	12.5	15	1	Private	Keokuk & Hamilton Bridge Co.	Keokuk, Iowa, and 535-5th Ave., New York City	Wabash & T.P. & W. (Tracks and roadway separated, double deck)

TOLL BRIDGES - (Continued)

Table 2.

Reference Number	Name of Bridge	Road System	Type of Structure	Length (Excl. of Approaches) (Feet)	Roadway Width (Feet)	Number of Traffic Lanes	Overhead Clearance (Feet)	Vehicle Gross Load Limit (Tons)	Sidewalks	Ownership, Public or Private	Name of Owner or Operating Company	Address	Railroad or Street car tracks
ILLINOIS - KENTUCKY													
34	Cairo	State	Cantilever	2830	20	2	20	40	2	Public	Cairo Bridge Commission	Cairo, Ill.	None
35	Paducah-Brookport	State	Steel thru truss	4397	18	2	20	15	0	Public	Department of Highways	Frankfort, Ky.	None
ILLINOIS - MISSOURI													
36	Quincy Memorial	State	Steel truss	1254	20	2	16	600 lb. per Lin. ft.	2	Private	Quincy Memorial Bridge Co.	Quincy, Ill.	None
37	Mark Twain	State	Steel truss	2860	22	2	18.5	None	0	Public	City of Hannibal	Hannibal, Mo.	None
38	Champ Clark Memorial	State	Thru truss	2280	20	2	15	None	0	Private	Champ Clark Bridge Co.	Louisiana, Mo.	None
39	Lewis & Clark	State	Steel truss	3928	22	2	15.3	None	0	Public	St. Charles County	St. Charles, Mo.	None
40	Chain of Rocks	State	Steel truss	5350	20	2	14	None	0	Private	Kingsway Bridge Co., Inc.	St. Louis, Mo.	None
41	McKinley	City	Thru truss	2514	24	2	14	None	0	Private	Illinois Terminal R.R. Co.	St. Louis, Mo.	Illinois Terminal R.R. Co. (Tracks & roadway not separated)
42	Eads	City	Steel arch	1627	38	4	Unlimited	40	2	Private	Terminal Railroad Ass'n.	Union Station, St. Louis, Mo.	Terminal R.R. Ass'n. (Tracks on lower deck, roadway on upper deck)
43	Municipal	City	Steel truss	2022	30	3	14	None	2	Public	City of St. Louis	St. Louis, Mo.	Terminal R.R. Ass'n. (Tracks on lower deck, roadway on upper deck)
44	Cape Girardeau	State	Steel truss-cantilever	3422	20	2	16	None	0	Private	Ozark Trails Bridge Co.	Cape Girardeau, Mo.	None
45	Cairo-Mississippi River	State	Steel truss-cantilever	3270	20	2	18	30	0	Private	Cairo Bridge Co.	Chicago, Ill.	None
INDIANA - ILLINOIS (See Illinois - Indiana)													
INDIANA - KENTUCKY													
46	Madison	Ind.-City Ky.-State	Cantilever	2181	20	2	18	15	0	Public	Department of Highways	Frankfort, Ky.	None
47	Louisville Municipal	State	Cantilever	3740	38	4	28	45	2	Public	Louisville Bridge Commission	Jeffersonville, Ind.	None
48	Kentucky & Indiana	State	Cantilever	2713	20	2 divided	12.5	15	0	Private	Kentucky & Indiana Terminal Railroad Co.	Louisville, Ky.	Southern, B. & O., Monon Railroads; Louisville-New Albany Street Car (Tracks & roadway separated)
IOWA - ILLINOIS (See Illinois - Iowa)													
IOWA - MISSOURI													
49	St. Francisville	Iowa-County Mo.-State	Cantilever & thru trusses	758	22	2	14.5	None	0	Public	Wayland Special Road District	Wayland, Mo.	None

TOLL BRIDGES - (Continued)

Table 2.

Reference Number	Name of Bridge	Road System	Type of Structure	Length (Excl. of Approaches) (Feet)	Roadway Width (Feet)	Number of Traffic Lanes	Overhead Clearance (Feet)	Vehicle Gross Load Limit (Tons)	Sidewalks	Ownership, Public or Private	Name of Owner or Operating Company	Address	Railroad or Street car tracks
IOWA - NEBRASKA													
50	Dakota County Missouri River	State & City	Steel truss & swing span	1980	20	2	20	None	2	Public	Dakota County	South Sioux City, Nebr.	None
51	Abraham Lincoln Memorial	State	Steel truss	1340	22	2	16	None	0	Private	The Nebraska-Iowa Bridge Corp.	Blair, Nebr.	None
52	Aksarben	State & City	Steel truss & girder	2682	40	4	18.5	None	1	Public (Quasi)	Aksarben Board of Governors (Trustees)	Omaha, Nebr.	Omaha & Council Bluffs Street Railway (Tracks & roadway not separated)
53	South Omaha	Iowa-County Nebr.-City	Steel truss & deck girder	4380	22.5	2	16	20	2	Public	Omaha Bridge Commission	Omaha, Nebr.	None
54	Plattsmouth	State	Steel truss	1440	20	2	16	None	0	Private	Plattsmouth Bridge Co.	Omaha, Nebr.	None
55	Waubonsie	State & City	Steel truss	1330	20	2	18	None	0	Private	Waubonsie Bridge Co.	Nebraska City, Nebr.	None
IOWA - WISCONSIN													
56	Blackhawk		Cantilever	1612	21	2	20	10	0	Private	Iowa-Wisconsin Bridge Co.	Lansing, Iowa	None
57	Prairie du Chien-Marquette	State	Bridge 1 - Suspension Bridge 2 - Steel I beam Bridge 3 - Suspension	4050	19	2	14	16	0	Private	Prairie du Chien-Marquette Bridge Co.	Pittsburgh, Pa.	None
58	Dubuque & Wisconsin (Eagle Point)	State	Thru truss	1961	17	2	14	15	1	Private	Dubuque & Wisconsin Bridge Co.	Dubuque, Iowa	None
KANSAS - MISSOURI													
59	Fairfax (Regional)	State	Cantilever & continuous high trusses	2100	20	2	14.5		0	Private	Regional Bridge Co., Inc.	Kansas City, Kans.	None
KENTUCKY - INTRASTATE													
60	Covington-Newport (12th Street)	City (extension)	Thru truss (Steel)	359	20	2	14	None	1	Private	Cincinnati-Newport & Covington Street Railway Co.	Covington, Ky.	Cincinnati, Newport & Covington Railway (Tracks & roadway are not separated)
61	Tyrone	State	Steel deck truss	808	22	2	Unlimited	15	0	Public	Department of Highways	Frankfort, Ky.	None
62	Boonesboro	State	Steel thru truss	530	20	2	15	15	0	Public	Department of Highways	Frankfort, Ky.	None
63	Irvine	State	Steel thru truss	394	15	2	14	8	0	Private	Irvine Toll Bridge Co.	Irvine, Ky.	None
64	Burnside	State	Steel thru truss	943	24	2	15	15	0	Public	Department of Highways	Frankfort, Ky.	None
65	Spottsville	State	Steel thru truss	985	20	2	15	15	0	Public	Department of Highways	Frankfort, Ky.	None
66	Henderson-Evansville	State	Steel Warren Cantilever	2292	30	3	20	28	2	Public	Department of Highways	Frankfort, Ky.	None
67	Calhoun-Tumsey	State	Inverted steel deck truss	670	20	2	16	None	0	Public	Department of Highways	Frankfort, Ky.	None

TOLL BRIDGES - (Continued)

Table 2.

Reference Number	Name of Bridge	Road System	Type of Structure	Length (Excl. of Approaches) (Feet)	Roadway Width (Feet)	Number of Traffic Lanes	Overhead Clearance (Feet)	Vehicle Gross Load Limit (Tons)	Sidewalks	Ownership, Public or Private	Name of Owner or Operating Company	Address	Railroad or Street car tracks
KENTUCKY - INTRASTATE (continued)													
68	Canton	State	Steel thru truss	880	20	2	18.5	15	0	Public	Department of Highways	Frankfort, Ky.	None
69	Egner's Ferry	State	Steel thru truss	1626	20	2	18.5	15	0	Public	Department of Highways	Frankfort, Ky.	None
70	Smithland	State	Steel thru truss	1712	20.25	2	21.5	21	0	Public	Department of Highways	Frankfort, Ky.	None
71	George Rogers Clark Memorial	State	Steel thru truss	2230	20	2	20	21	0	Public	Department of Highways	Frankfort, Ky.	None
KENTUCKY - ILLINOIS (See Illinois - Kentucky)													
KENTUCKY - INDIANA (See Indiana - Kentucky)													
KENTUCKY - OHIO													
72	Covington-Cincinnati	State	Steel thru truss	1530	26	2	14	15	1	Public	Department of Highways	Frankfort, Ky.	None
73	Taft Memorial	City	Suspension	1566	30	3	16	None	2	Private	The Covington & Cincinnati Bridge Co.	Covington, Ky.	Cincinnati, Newport & Covington Railway (Tracks & roadway are not separated)
74	Broadway-Newport	City	Cantilever	1802	22.5	2	13.75	None	2	Private	Broadway & Newport Bridge Corp.	Newport, Ky.	Cincinnati, Newport & Covington Railway (Tracks & roadway are not separated)
75	Newport-Cincinnati	State	Steel thru truss	1642	19.5	2	14	12 (9 on approaches)	1	Public	Department of Highways	Frankfort, Ky.	None
76	Maysville	State	Suspension	1990	20	2	14	15	1	Public	Department of Highways	Frankfort, Ky.	None
77	U. S. Grant	State	Suspension	1400	22	2	16	15	1	Private	Fullerton-Portsmouth Bridge Co.	Portsmouth, Ohio	None
78	Ironton-Russell	City	Cantilever	1776	20	2	13	None	1	Private	Ironton & Russell Bridge Co.	Ironton, Ohio	None
79	Ashland-Coal Grove	Ky.-State	Cantilever	1912	22	2	17.25	15	1	Public	Department of Highways	Frankfort, Ky.	None
KENTUCKY - WEST VIRGINIA													
80	Catlettsburg-Kenova	State	Steel thru truss	790	24	2	14	15	0	Public	Department of Highways	Frankfort, Ky.	None
81	Louisa-Port Gay	City	Steel thru truss	800	15	2	14	10	0	Private	Louisa & Port Gay Bridge Co.	Louisa, Ky.	None
82	Williamson	City	Steel thru truss	313	19	2	15	None	1	Private	City of Williamson & Pike County, Ky.	Williamson, W. Va.	None
83	Kermit-Warfield	State (ext.)	Steel thru truss	324	15	2	15	5	0	Private	Kentucky & West Virginia Bridge Co.	Kermit, W. Va.	None

TOLL BRIDGES - (Continued)

Table 2.

Reference Number	Name of Bridge	Road System	Type of Structure	Length (Excl. of Approaches) (Feet)	Roadway Width (Feet)	Number of Traffic Lanes	Overhead Clearance (Feet)	Vehicle Gross Load Limit (Tons)	Sidewalks	Ownership, Public or Private	Name of Owner or Operating Company	Address	Railroad or Street car Tracks
LOUISIANA - INTRASTATE													
84	Valentine		Pontoon	90	12	1	Unlimited	7	0	Private	Mr. Revit	Valentine, La.	None
85	Cut Off		Pontoon	100	12	1	Unlimited	7	0	Private	Mrs. Elie Duos	Cut Off, La.	None
86	Gilliano		Pontoon	85	12	1	Unlimited	6	0	Private	John Guidry	Cut Off, La.	None
LOUISIANA - MISSISSIPPI													
87	Vicksburg	La.-State primary Miss.-State	Steel thru truss & cantilever	2931	18	2	23	30	0	Private	Vicksburg Bridge Co.	Vicksburg, Miss.	I.C. R.R. Co. (Tracks & roadway are separated)
MAINE - INTRASTATE													
88	Waldo-Hancock	State	Suspension (high level) & Deck girder appr. spans	1500	20	2	19.5	None	2	Public	State of Maine	State Highway Commission, Augusta, Maine	None
89	Maine Kennebec	State-aid	Thru truss with swing span	1237	20	2	14	None	0	Public	State of Maine	State Highway Commission, Augusta, Maine	None
90	Carlton	State	Deck truss & deck girder with vertical lift span	3100	20	2	15	None	2	Public	State of Maine	State Highway Commission, Augusta, Maine	Maine Central Railroad Company (Tracks & roadway are separated)
MARYLAND - INTRASTATE													
91	Sparrows Point	County	Bascule double-leaf cantilever draw	1771	22	2	Unlimited	20	1	Private	Sparrows Point Bridge Co.	P. C. Box 16, Dundalk, Md.	None
MARYLAND - WEST VIRGINIA													
92	Old Town	County	Timber deck	308	12	1	Unlimited	5	0	Private	Old Town Bridge Co. (Mc R. Carpenter, Owner)	Old Town, Md.	None
93	Williamsport	State	Thru plate girder & thru truss	1680	19	2	Unlimited	20	0	Private	Washington & Berkley Bridge Co.	Williamsport, Md.	None
MICHIGAN - INTRASTATE													
94	Grosse Ile	County	Steel thru truss & truss swing span	1000	22	2	14	20	0	Private	Grosse Ile Bridge Co.	Penobscot Building, Detroit, Mich.	None
MICHIGAN - CANADA													
95	Blue Water	State	Steel girder & cantilever steel truss	8300	32	3	21.5		1	Public	State Bridge Commission of Michigan	Port Huron, Mich.	None
96	Ambassador		Suspension	7400	47	5	Unlimited	25	1	Private	Detroit International Bridge Co.	Detroit, Mich.	None
MINNESOTA - WISCONSIN													
97	Interstate	State	Thru steel truss, rotary draw, timber trestles	2149	9 E. side 10 W. side	2	13.5	20	2	Private	The Duluth & Superior Bridge Co.	Great Northern Railway Building, St. Paul, Minn.	Great Northern Ry. - leased to Minneapolis, St. Paul & Sault Ste. Marie Ry. Co. (Tracks and roadway are separated)
98	Arrowhead	State	Double leaf bascule & timber trestles	2155	24	2	Unlimited	None	1	Private	Arrowhead Bridge Company	Superior, Wis.	None
99	Grantsburg	State	Steel thru truss	580	19	2	15.5	20	0	Private	St. Croix Interstate Bridge Co.	1017 Phoenix Bldg., Minneapolis, Minn.	None
100	Hudson	State	Thru & deck trusses & I beams	1017	18	2	14	15	0	Public	City of Hudson	Hudson, Wis.	None

TOLL BRIDGES - (Continued)

Table 2.

Reference Number	Name of Bridge	Road System	Type of Structure	Length (Excl. of Approaches) (Feet)	Roadway Width (Feet)	Number of Traffic Lanes	Overhead Clearance (Feet)	Vehicle Gross Load Limit (Feet)	Sidewalks	Ownership, Public or Private	Name of Owner or Operating Company	Address	Railroad or Street Car Tracks
MINNESOTA - WISCONSIN (Continued)													
101	Prescott	State	Steel thru trusses & lift span	538	19	2	13.5	20	0	Private	Prescott Bridge Co.	Prescott, Wis.	None
102	Wabasha-Nelson	State	Steel thru and deck trusses & concrete deck spans	2216	20	2	17	20	0	Private	Wabasha-Nelson Bridge Co.	Wabasha, Minn.	None
MINNESOTA - CANADA													
103	International Falls		Thru plate girder, thru pratt truss & thru girder lift	975	12	1	16	8	1	Private	Minnesota, Dakota & Western Ry. Co. & International Bridge & Terminal Co., Ltd.	1100 Builders Exchg., Minneapolis, Minn.	Minnesota, Dakota & Western Ry. Co. (Tracks & roadway are separated)
MISSISSIPPI - INTRASTATE													
104	Holly Bluff	County	Steel truss, rotary span	286	15	1	16	15	0	Private	Holly Bridge	1312 Fidelity Bank Bldg., Memphis, Tenn.	None
105	Southern Toll	County	Steel truss & lift span	372	18	1	14	15	0	Private	Frank E. Austin	301 Republic Bank Bldg., Dallas, Texas	None
106	Pascagoula River	State	Concrete	840	24	2	16	None	1	Public	Jackson County	Chancery Clerk, Pascagoula, Miss.	None
MISSISSIPPI - LOUISIANA (See Louisiana - Mississippi)													
MISSOURI - INTRASTATE													
107	Washington	State	Cantilever thru truss	890	22	2	14	None	0	Public	City of Washington	Washington, Mo.	None
108	Gasconade	State	Truss	755	20	2	14	None	0	Private	Gasconade Bridge Inc.	Herman, Mo.	None
109	Hurricane Deck	State	Cantilever truss	2146	20	2	Unlimited	None	2	Public	Camden County	Camdenton, Mo.	None
MISSOURI - ILLINOIS (See Illinois - Missouri)													
MISSOURI - IOWA (See Iowa - Missouri)													
MISSOURI - KANSAS (See Kansas - Missouri)													
NEBRASKA - INTRASTATE													
110	Louisville	State	Transverse joist girder	1560	20	2	Unlimited	20	0	Public	Board of County Commissioners, Cass County & Dept. of Roads & Irrigation, State of Nebraska	Plattsmouth, Nebr.	None
NEBRASKA - IOWA (See Iowa - Nebraska)													
NEBRASKA - SOUTH DAKOTA													
111	Yankton	State	Double deck steel truss with 1 lift span	1668	17	2	17	None	0	Private	Meridian High Br. Co.	Yankton, S. Dak.	None
NEW HAMPSHIRE - INTRASTATE													
112	General John Sullivan Memorial	State	Steel truss	1500	24	2	18	None	2	Public	New Hampshire Toll Bridge Commission	Concord, N. H.	None

TOLL BRIDGES - (Continued)

Table 2.

Reference Number	Name of Bridge	Road System	Type of Structure	Length (Excl. of Approaches) (Feet)	Roadway Width (Feet)	Number of Traffic Lanes	Overhead Clearance (Feet)	Vehicle Gross Load Limit (Tons)	Sidewalks	Ownership, Public or Private	Name of Owner or Operating Company	Address	Railroad or Street car Tracks
NEW HAMPSHIRE - INTRASTATE (Continued)													
113	Hampton River	Secondary 2A	Timber deck, bascule draw span	4800	18	2	19	None	0	Public	New Hampshire Toll Bridge Commission	Concord, N. H.	None
NEW HAMPSHIRE - VERMONT													
114	Cornish	Secondary 2A	Covered wooden	455	19	2	14	6	0	Public	New Hampshire Toll Bridge Commission	Concord, N. H.	None
115	Cheshire	Secondary 2A	Steel truss	510	22	2	18	None	0	Private	Cheshire Bridge Corporation	Springfield, Vt.	Springfield Electric Railway Company (Tracks & roadway are not separated)
NEW JERSEY - INTRASTATE													
116	Margate-Northfield	County- & City	Bascule	80	30	2	Unlimited		0	Private	Hill Dredging Company	Atlantic City, N. J.	None
117	Ocean City-Longport	County	Concrete and I beam with bascule lift	3400	23	2	Unlimited	30 (on 2 axles)	1	Private	Ocean City Coastal Highway Bridge Co.	Ocean City, N. J.	None
118	Beasley Point	State	Concrete and I beam with bascule lift	4100	28	3	Unlimited	60	0	Private	Ocean City Auto Bridge Company	Ocean City, N. J.	None
NEW JERSEY - NEW YORK													
119	George Washington	N. J.-State N. Y.-City	Steel - suspension	4760	58	4	Unlimited	30	2	Public	Port of New York Authority	111 - 8th Avenue, New York City, N. Y.	None
120	Bayonne	N. J.-County N. Y.-City	Steel arch	1675	40	4	Unlimited	30	1	Public	Port of New York Authority	111 - 8th Avenue, New York City, N. Y.	None
121	Goethals	N. J.-State N. Y.-City	Cantilever steel truss	1152	42	4	Unlimited	30	1	Public	Port of New York Authority	111 - 8th Avenue, New York City, N. Y.	None
122	Outerbridge Crossing	N. J.-State N. Y.-City	Cantilever Steel truss	2100	42	4	Unlimited	30	1	Public	Port of New York Authority	111 - 8th Avenue, New York City, N. Y.	None
NEW JERSEY - PENNSYLVANIA													
123	Dingman's Ferry	N. J.-County Penn.-State	Steel Truss	550	17	2	15	15	0	Private	Dingmans Choice and Delaware Bridge Company	Dingman's Ferry, Penn.	None
124	Easton-Phillipsburg	N. J.-City Penn.-State	Steel truss	540	40	4	19	None	2	Public	Delaware River Joint Toll Bridge Commission	Trenton, N. J.	None
125	Burlington-Bristol	State	Vertical lift and steel truss	3027	20	2	16	20	1	Private	Burlington-Bristol Bridge Co.	Pittsburgh, Penn.	None
126	Tacony-Palmyra	State	Steel drawbridge	2324	38	4	20.75	28 (on 2 axles)	2	Private	Tacony Palmyra Bridge Company	Palmyra, N. J.	None
127	Delaware River	N. J.-State Penn.-City	Steel suspension	3500	57	6	14.5	40	2	Public	The Delaware River Joint Commission of Penn. & N. J.	Bridge Plaza, Camden, N. J.	Philadelphia Rapid Transit Company (Tracks & roadway are not separated)
NEW YORK - INTRASTATE													
128	North Bridge	State	Steel arch & deck plate girder	4025	24	2	13.75	20	1	Public	N. Y. State Niagara Frontier Bridge Commission	State Office Building, Buffalo, N. Y.	None
129	South Bridge	State	Plate girder & steel arch	3385	24	2	13.75	20	1	Public	N. Y. State Niagara Frontier Bridge Commission	State Office Building, Buffalo, N. Y.	None

TOLL BRIDGES - (Continued)

Table 2.

Reference Number	Name of Bridge	Road System	Type of Structure	Length (Excl. of Approaches)	Roadway Width	Number of Traffic Lanes	Overhead Clearance	Vehicle Gross Load Limit	Sidewalks	Ownership, Public or Private	Name of Owner or Operating Company	Address	Railroad or Street car tracks
				(Feet)	(Feet)		(Feet)	(Tons)					
NEW YORK - INTRASTATE (Continued)													
130	Smithboro-Nichols	State	Thru rivet steel truss	693	18	1	16	8	0	Private	F. H. Schuyler	P. O. Box 87, Fortress Monroe, Va.	None
131	Troy-Green Island	City	Steel truss	560	18.5	2	19	None	1	Private	Delaware & Hudson R. R.	Albany, N. Y.	Delaware & Hudson R. R. (Tracks & roadway are separated)
132	Watervliet-Green Island	City	Steel truss	216	20	2	17	None	1	Private	Delaware & Hudson R. R.	Albany, N. Y.	Delaware & Hudson R. R. (Tracks & roadway are not separated)
133	Rip Van Winkle	State	Steel cantilever truss	5280	30	2	14	40	1	Public	New York State Bridge Authority	Catskill, N. Y.	None
134	Mid Hudson	State & City	Cable suspension	3960	30	2	34	40	2	Public	New York State Bridge Authority	Catskill, N. Y.	None
135	Bear Mountain	State	Cable suspension	2257	38	4	20	10	2	Private	Bear Mountain Hudson River Bridge Company	39 Broadway, New York City, N. Y.	None
136	Henry Hudson	City	Rigid steel arch-double deck	840	36 upper 40 lower	3 upper 4 lower	Unlimited upper 14 lower		1 upper 1 lower	Public	New York Parkway Authority	Arsenal Bldg. Central Park 64th St. & 5th Ave., New York City, N. Y.	None
137	Triborough	City	Bronx Kills-Steel truss (no lift); East River-Suspension; Harlem River-Steel truss with vertical lift	4472	87	6 & 8	14	20	2	Public	Triborough Bridge Authority	New York City, N. Y.	None
138	Marine Parkway	City	Steel thru span & electric lift span	3750	44	4	14	20	1	Public	New York City Parkway Authority	Arsenal Bldg. Central Park 64th St. & 5th Ave., New York City, N. Y.	None
139	Atlantic Beach	City	Bascule lift span	1320	27	3	Unlimited	10	1	Private	Atlantic Beach Bridge Corp.	160-08 Jamaica Ave., Jamaica, N. Y.	None
NEW YORK - CANADA													
140	Roosevelt International		Steel trusses	5280	20	2	12	None	0	Private	Cornwall-Northern New York-International Bridge Corp.	Cornwall, Ontario	New York Central R.R. (Tracks & roadway are not separated)
141	Thousand Islands	State	2 suspension bridges, 1 steel arch, 1 warren steel truss, & 1 reinforced concrete span	13200	22	2	16	20	2	Public	Thousand Islands Bridge Authority	Collin's Landing, Alexandria Bay, N. Y.	None
142	Queenston-Lewiston	State	Cable suspension	840	25	2	11.5	5	0	Private	International Railway Company	Buffalo, N. Y.	Tracks not in use (Tracks & roadway are not separated)
143	Whirlpool Rapid	State	Steel arch, double deck	550	26	2	11	30	2	Private	Whirlpool Rapid Bridge Co.	Toronto, Canada	Upper bridge level leased to Grand Trunk R.R. Co. (Tracks & roadway are separated)
144	Buffalo-Fort Erie	City	Thru truss & steel arches	3273	36	4	16.5	50	2	Public	Buffalo-Fort Erie-Public Bridge Authority	Peace Bridge, Buffalo, N. Y.	None
NEW YORK - NEW JERSEY (See New Jersey - New York)													
NEW YORK - PENNSYLVANIA													
145	Lackawanna	State	Suspension	547	18	2	Unlimited	8	0	Private	Federal Bridge Co.	1024 Vermont, Washington, D. C.	None

TOLL BRIDGES - (Continued)

Table 2.

Reference Number	Name of Bridge	Road System	Type of Structure	Length (Excl. of Approaches) (Feet)	Roadway Width (Feet)	Number of Traffic Lanes	Overhead Clearance (Feet)	Vehicle Gross Load Limit (Tons)	Sidewalks	Ownership, Public or Private	Name of Owner or Operating Company	Address	Railroad or Street car tracks
NEW YORK - VERMONT													
146	Rouses Point	State	Steel truss & double swing draw	1800	20	2	14	20	0	Public	Lake Champlain Bridge Commission	Crown Point, N. Y.	None
147	Lake Champlain	State	Steel deck & thru truss	2030	30	2	14	20	2	Public	Lake Champlain Bridge Commission	Crown Point, N. Y.	None
NORTH CAROLINA - INTRASTATE													
148	Bland's		Timber and concrete (Steel R.R. rails form stringers & wheel guards)	370	7.5	1	Unlimited	1	0	Private	J. Frank Bland	Winston-Salem, N. C.	
OHIO - INTRASTATE													
149	Sandusky Bay	State	Truss & lift spans, with causeway	10560	24	2	Unlimited	None	0	Public	State of Ohio	State Bridge Commission, Sandusky, Ohio	None
OHIO - KENTUCKY (See Kentucky - Ohio)													
OHIO - WEST VIRGINIA													
150	East Liverpool-Chester	State	Suspension	1628	20	2	14.5	None	1	Public	State of Ohio	State Bridge Commission, Sandusky, Ohio	None
151	Newell-East Liverpool	State	Suspension	1570	20	2	14	7.5	1	Private	Newell Bridge & Railway Co.	Newell, W. Va.	Newell Bridge & Ry. Co. (Tracks & roadway are not separated)
152	Fort Steuben	State	Suspension	1574	20	2	20	None	1	Public	State of Ohio	State Bridge Commission, Sandusky, Ohio	None
153	Steubenville	State	Suspension	1300	22	2	14	14	1	Private	Steubenville Bridge Co.	c/o West Penn System 14 Wood St. Pittsburgh, Penn.	The Steubenville, Wellsburg & Weirton Ry. Co. (Tracks & roadway are not separated)
154	Aetnaville	City Street ext.	Truss & girder	810	18	2	14	11	1	Private	Wheeling Bridge Company	Pittsburgh, Penn.	Co-Operative Transit Co. (Tracks & roadway are not separated)
155	Bridgeport	State	Thru truss	630	18	2	18	None	2	Private	Wheeling & Belmont Bridge Co.	Wheeling, W. Va.	Co-Operative Transit Co. (Tracks & roadway are not separated)
156	Benwood-Bellaire	City Street ext.	Cantilever	1250	22	2	20	20	1	Private	Interstate Bridge Company	Bellaire, Ohio	None
157	St. Marys-Newport	State	Suspension	1294	27	2	16	20	0	Public	West Virginia State Road Commission	Charleston, W. Va.	None
158	Williamstown-Marietta	State	Thru truss	2376	22	2	16	10	1	Public	West Virginia State Road Commission	Charleston, W. Va.	Monongahela West Penn Public Service Co. (Tracks & roadway are not separated)
159	Parkersburg-Belpre	State	Suspension	1700	20	2	13.5	15	1	Public	West Virginia State Road Commission	Charleston, W. Va.	None
160	Pomeroy-Mason	State	Thru truss	1185	20	2	30	20	1	Public	State of Ohio	State Bridge Commission, Sandusky, Ohio	None
161	Silver Bridge	State	Suspension	1460	22	2	30	None	1	Private	West Virginia & Ohio River Bridge Co.	Kanawga, Ohio	None
162	Huntington-Chesapeake	State	Cantilever	1730	21.5	2	18	None	1	Private	Huntington & Ohio Bridge Co.	Huntington, W. Va.	None

TOLL BRIDGES - (Continued)

Table 2.

Reference Number	Name of Bridge	Road System	Type of Structure	Length (Excl. of Approaches) (Feet)	Roadway Width (Feet)	Number of Traffic Lanes	Overhead Clearance (Feet)	Vehicle Gross Load Limit (Tons)	Sidewalks	Ownership, Public or Private	Name of Owner or Operating Company	Address	Railroad or Street car tracks
OKLAHOMA - TEXAS													
153	Hollis	County	Pony truss with plank floor on concrete piers	1396	16	2	Unlimited		0	Private	Southern Toll Bridge Corp.	Dallas, Texas	None
154	86th Meridian	County	Suspension, plank floor	1900	14	2	15	2.5	0	Private	Sidney P. Shift	Dallas, Texas	None
165	Locona	County	Suspension	929	16	2	21.5	10	0	Private	Southern Toll Bridge Corp.	Dallas, Texas	None
166	Bryan-Pannin	County	Suspension	925	16	2	25	10	0	Private	Southern Toll Bridge Corp.	Dallas, Texas	None
OREGON - WASHINGTON													
167	Longview		Steel through cantilever, steel truss deck girder, timber trestle spans	8293	27	3	14.5	20	2	Private	Longview Bridge Company	Seattle, Wash.	None
168	Bridge of the Gods		Thru steel truss - cantilever type	750	18	2	13	Same as St. Hwy.	0	Private	Wanna Toll Bridge Company	Walla Walla, Wash.	None
159	Hood River-White Salmon		Steel truss	2500	20	2	13	12.5	0	Private	Oregon Washington Bridge Co.	Olympia, Wash.	None
PENNSYLVANIA - INTRASTATE													
170	Hickory	State	Steel thru truss	650	16	2	22	11	0	Private	Hickory Bridge Co.	Endeavor, Penn.	Hickory Valley R.R. (Tracks & roadway are not separated)
171	Reno	Local	Steel thru trusses	3000	20	2	18	None	1	Private	Keystone Public Service Co.	412 Washington St., Reading, Penn.	Tracks not in use - roadway & tracks are not separated
172	Connoquenessing	State	Steel deck plate girders	560	20	2	Unlimited	None	2	Private	National Tube Co.	Frick Building, Pittsburgh, Penn.	None
173	Ellwood City-Koppel	State	Deck steel trusses	1250	21	2	15	None	1	Private	Ellwood & Koppel Bridge Co.	210 Tenth St. Pittsburgh, Penn.	Tracks not in use - roadway & tracks are not separated
174	North Charleroi-Monessen	Local	Multiple steel thru trusses	1760	18	2	15	12	1	Private	Mercantile Bridge Co.	1404 Union Bank Bldg. Pittsburgh, Penn.	Tracks not in use
175	Masontown	State	Steel thru trusses	1453	18	2	Unlimited	None	2	Public	Fayette-Breene Intercounty Bridge Commission	Uniontown, Penn.	None
176	Albert Gallatin Memorial	City	Steel cantilever	740	20	2	15	30	2	Private	Point Marion Bridge Co.	Point Marion, Penn.	None
177	Sunbury	State	Thru plate girders	2650	20	2	Unlimited	None	1	Private	Sunbury Bridge Co.	Rm. 224, YMCA Bldg., Sunbury, Penn.	Tracks not in use - roadway & tracks are separated
178	Clark's Ferry	State	Reinforced concrete arch bridge	2100	20	2	Unlimited	None	1	Private	Clark's Ferry Bridge Co.	Duncannon, Penn.	None
179	Walnut Street (Harrisburg)	State	Thru steel truss	3600	18	2	14	12	2	Private	Peoples Bridge Co.	Front & Walnut Sts. Harrisburg, Penn., & 117 Liberty St. New York City, N. Y.	None
180	Market Street (Harrisburg)	State	Plate girder & reinforced concrete arches	3600	36-40	4	Unlimited	18	2	Private	Harrisburg Bridge Co.	P. O. Box No. 547 Harrisburg, Penn.	None
181	Columbia-Wrightsville	State	Multiple concrete arches	6200	40	4	Unlimited	75	2	Public	Lancaster-York Intercounty Bridge Commission	Lancaster, Penn.	None

TOLL BRIDGES - (Continued)

Table 2.

Reference Number	Name of Bridge	Road System	Type of Structure	Length (Excl. of Approaches) (Feet)	Roadway Width (Feet)	Number of Traffic Lanes	Overhead Clearance (Feet)	Vehicle Gross Load Limit (Tons)	Sidewalks	Ownership, Public or Private	Name of Owner or Operating Company	Address	Railroad or Street car tracks
PENNSYLVANIA - INTRASTATE (Continued)													
182	Minsi Trail	City	Steel thru truss	2144	18	2	18	10	1	Private	Minsi Trail Bridge Co.	206 Bethlehem Trust Bldg., Bethlehem, Penn.	Lehigh Valley Transportation Co. (Tracks & roadway are not separated)
183	New Street (Bethlehem)	City	Steel thru truss	2400	18	2	18	4	2	Private	New Street Bridge Co.	49 N. Broad St., Bethlehem, Penn.	Lehigh Valley Transportation Co. (Tracks & roadway are not separated)
184	Eighth Street (Allentown)	City	Multiple concrete arches	1540	40	4	Unlimited	None	2	Private	Allentown Bridge Co.	11th & Gordon Sts., Allentown, Penn.	Lehigh Valley Transit Co. (Tracks & roadway are not separated)
185	Swedes Ford	City	Deck plate girders	650	9	1	Unlimited	None	1	Private	Federal Bridge Co.	P. O. Box #87, Port Monroe, Va.	None
PENNSYLVANIA - NEW JERSEY (See New Jersey - Pennsylvania)													
PENNSYLVANIA - NEW YORK (See New York - Pennsylvania)													
RHODE ISLAND - INTRASTATE													
186	Mount Hope	State	Suspension, steel girder	6130	27	2	35		2	Private	Mount Hope Bridge Corporation	Bristol, R. I.	None
SOUTH CAROLINA - INTRASTATE													
187	Cooper River	State	Concrete and steel cantilever	2.0 mi.	20	2	20	15	0	Private	Cooper River Bridge Inc.	Chicago, Ill.	None
SOUTH DAKOTA - NEBRASKA (See Nebraska - South Dakota)													
TENNESSEE - INTRASTATE													
188	# Kyle Ford	State	Steel & reinforced concrete	420	20	2	14	15	0	Public	Tenn. State Dept. of Finance and Taxation	Nashville, Tenn.	None
189	# Sneedville	State	Steel & reinforced concrete	572	20	2	14	15	0	Public	Tenn. State Dept. of Finance and Taxation	Nashville, Tenn.	None
190	London	State	Steel & reinforced concrete	2706	20	2	14	15	0	Public	Tenn. State Dept. of Finance and Taxation	Nashville, Tenn.	None
191	Miles Ferry	State	Steel & reinforced concrete	1111	20	2	14	15	0	Public	Tenn. State Dept. of Finance and Taxation	Nashville, Tenn.	None
192	# Kingston	State	Steel & reinforced concrete	1170	20	2	14	15	0	Public	Tenn. State Dept. of Finance and Taxation	Nashville, Tenn.	None
193	# Georgetown	State	Steel & reinforced concrete	1068	20	2	14	15	0	Public	Tenn. State Dept. of Finance and Taxation	Nashville, Tenn.	None
194	Hales Bar Dam	State	Steel & reinforced concrete	2086	20	2	14	15	0	Public	Tenn. State Dept. of Finance and Taxation	Nashville, Tenn.	None
195	# Celina	State	Steel & reinforced concrete	3002	20	2	14	15	0	Public	Tenn. State Dept. of Finance and Taxation	Nashville, Tenn.	None
196	# Lebanon	State	Steel & reinforced concrete	1764	20	2	14	15	0	Public	Tenn. State Dept. of Finance and Taxation	Nashville, Tenn.	None
197	# Ashland City	State	Steel & reinforced concrete	1862	20	2	14	15	0	Public	Tenn. State Dept. of Finance and Taxation	Nashville, Tenn.	None

Has been made a free bridge since December 31, 1936.

TOLL BRIDGES - (Continued)

Table 2.

Reference Number	Name of Bridge	Road System	Type of Structure	Length (Excl. of Approaches) (Feet)	Roadway Width (Feet)	Number of Traffic Lanes	Overhead Clearance (Feet)	Vehicle Gross Load Limit (Tons)	Sidewalks	Ownership, Public or Private	Name of Owner or Operating Company	Address	Railroad or Street car tracks
TENNESSEE - INTRASTATE (Continued)													
198	Dover	State	Steel & reinforced concrete	1999	20	2	14	15	0	Public	Tenn. State Dept. of Finance and Taxation	Nashville, Tenn.	None
199	# Dover	State	Steel & reinforced concrete	4630	20	2	14	15	0	Public	Tenn. State Dept. of Finance and Taxation	Nashville, Tenn.	None
200	Trotters Landing	State	Steel & reinforced concrete	3611	20	2	14	15	0	Public	Tenn. State Dept. of Finance and Taxation	Nashville, Tenn.	None
201	Perryville	State	Steel & reinforced concrete	4918	20	2	14	15	0	Public	Tenn. State Dept. of Finance and Taxation	Nashville, Tenn.	None
202	Savannah	State	Steel & reinforced concrete	2306	20	2	14	15	0	Public	Tenn. State Dept. of Finance and Taxation	Nashville, Tenn.	None
203	Obion	State	Steel & reinforced concrete	2999	20	2	14	15	0	Public	Tenn. State Dept. of Finance and Taxation	Nashville, Tenn.	None
TEXAS - INTRASTATE													
204	Hurricane Shoals	County	Steel truss with wood floor	444.5	15.8	1	15.1	None	0	Private	Hurricane Shoals Bridge Co.	Crockett, Tex.	None
TEXAS - MEXICO													
205	Santa Fe Street (El Paso)	Tex.-City	Concrete encased I-beams	472.5	26	1	Unlimited	30	1	Private	El Paso-Juarez Traction Co.	El Paso, Tex.	El Paso-Juarez Traction Co. (Track & roadway are not separated)
206	Station Street (El Paso)	Tex.-City	Concrete encased I-beam	472.5	24	1	Unlimited	30	1	Private	El Paso-Juarez Traction Co.	El Paso, Tex.	El Paso-Juarez Traction Co. (Track & roadway are not separated)
207	Ysleta-Saragosa	Tex.-County	Timber pile trestle	404	16	1	Unlimited	12	0	Private	Alex. M. Gonzalez	Ysleta, Tex.	None
208	Presidio-Gjinaga	Tex.-State	Timber pile trestle	480	16	1	Unlimited	12	0	Private	H. E. Dupuy	Presidio, Tex.	None
209	Del Rio-Villa Acuna	Tex.-State	Timber trestle and I-beam	30.6	17	2	Unlimited	6	1	Private	Citizens Bridge Co. Compania Del Puente International	Del Rio, Tex. Villa Acuna, Coahuila, Mexico	None
210	Eagle Pass-Piedras Negras	Tex.-State	I-beam & low steel truss	1876	17	2		15	1	Private	Eagle Pass & Piedras Negras Bridge Co. Compania Del Puente Piedras Negras y Eagle Pass	Eagle Pass, Tex. Piedras Negras, Coahuila, Mexico	None
211	Laredo-Nuevo Laredo	Tex.-City	Concrete arc	84.8	26	2	Unlimited	20	2	Private	Laredo Toll Bridge Co.	Laredo, Tex.	None
212	Lapita-Guerrero	Tex.-Local	Suspension & timber trestle	1100	16	2		10	0	Private	Lapita Bridge Co.	San Antonio, Texas	None
213	Roma-San Pedro	Tex.-Local	Suspension & timber pile trestle	708	16	2	Unlimited	10	0	Private	Starr County Bridge Co.	Roma, Tex.	None
214	Hidalgo-Reynosa	Tex.-State	Suspension & timber trestle	526	16	2	Unlimited	8	0	Private	Volley Bridge Co.	Hidalgo, Tex.	None
215	Mercedes-Rio Rico	Tex.-County	Suspension & timber pile trestle	310	16	2	Unlimited	10	0	Private	B. & P. Bridge Co.	Delasco & Mercedes, Texas	None
216	Brownsville-Matamoros (11th Street)	Tex.-City	Steel truss	760	21	2		18	0	Private	Gateway Bridge Co.	Brownsville, Tex.	None
217	Brownsville-Matamoros Railroad	Tex.-City	Steel truss	754	15	1	21	24	0	Private	St. L. & N. Ry. Co.	Brownsville, Tex.	St. L. & N. Ry. Co. (Track & roadway are not separated)

Has been made a free bridge since December 31, 1936.

TOLL BRIDGES - (Continued)

Table 2.

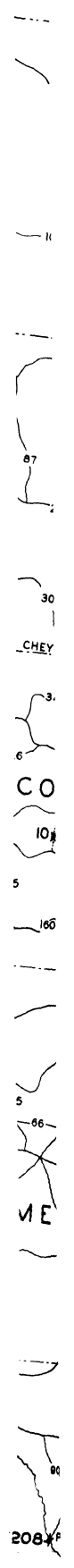
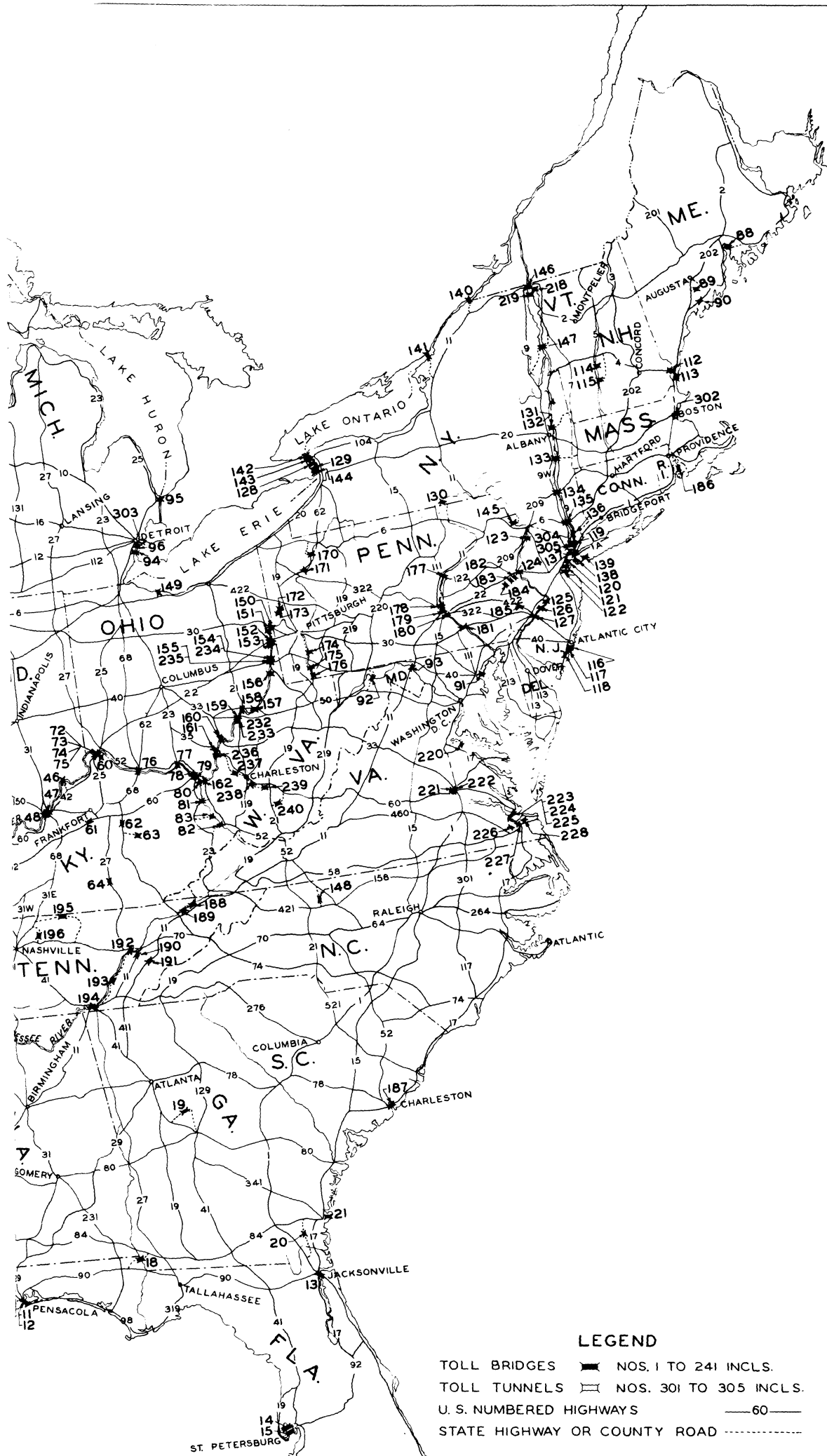
Reference Number	Name of Bridge	Road System	Type of Structure	Length (Excl. of Approaches) (Feet)	Roadway Width (Feet)	Number of Traffic Lanes	Overhead Clearance (Feet)	Vehicle Gross Load Limit (Tons)	Sidewalks	Ownership, Public or Private	Name of Owner or Operating Company	Address	Railroad or Street car tracks
VERMONT - INTRASTATE													
218	Missisquoi Bay	State	I-beam & plate girder - bascule lift span	558	20	2	Unlimited	20	2	Public	Missisquoi Bay Bridge Commission	Swanton, Vt.	None
219	Isle La Motte	State Aid	Deck plate girder with hand operated rotary draw	56	13.5	1	Unlimited	15	0	Public	Town of Isle La Motte	Isle La Motte, Vt.	None
VERMONT - NEW HAMPSHIRE (See New Hampshire - Vermont)													
VERMONT - NEW YORK (See New York - Vermont)													
VIRGINIA - INTRASTATE													
220	James Madison Memorial	State Primary	Concrete deck on creosote pile bents - swing span	1370	24	2	14	None	0	Public	Department of Highways	Richmond, Va.	None
221	Boulevard	City & State Secondary	Concrete	2034	20	2	Unlimited	15	2	Private	Boulevard Bridge Corp.	Richmond, Va.	None
222	Robert E. Lee Memorial	City - Ext. State Primary	Multiple concrete arch	3710	40	4	Unlimited	None	2	Public	Richmond Bridge Corp.	Richmond, Va.	None
223	James River	State Primary	Thru truss - elevator lift span and trestle	4.5 mi.	20	2	14	None	0	Private	James River Bridge Corp.	Newport News, Va.	None
224	Crittenden	State Primary	Double bascule	2640	22	2	Unlimited	None	0	Private	James River Bridge Corp.	Newport News, Va.	None
225	Nansemond	State Primary	Double bascule	3700	22	2	Unlimited	None	0	Private	James River Bridge Corp.	Newport News, Va.	None
226	Kings Highway	Connects St. 460 - St. 192	Concrete spans - turntable	2640	20	2	14	15	0	Private	Nansemond Bridge Corp.	Portsmouth, Va.	None
227	Norfolk-Portsmouth	State Primary	Steel truss with lift span (elevator type)	2600	20	2	22	None	1	Private	Norfolk-Portsmouth Bridge Inc.	Berkley, Va.	None
228	Berkley	City - Ext. State Primary	Strauss Bascule (double)	840	24	2	22	None	2	Private	Norfolk-Berkley Bridge Corp.	Norfolk, Va.	Va. Electric Power Co. (Tracks & roadway are not separated)
WASHINGTON - INTRASTATE													
229	# Bremerton	City	Steel deck truss, steel thru truss & timber trestle	1509	18-2/3	2	14.5	Same as St. Hwy.	1	Public	State of Washington Toll Bridge Authority	Olympia, Wash.	None
230	Olequa	County	Steel thru truss	525	18	2	15-2/3	20	0	Private	Olequa Toll Bridge Company	Olequa, Wash.	None
231	Beebe	State	4 cable suspension	625	11	1	10	5	0	Private	Wenatchee Beebe Orchard Company	Chehalis, Wash.	None
WASHINGTON - OREGON (See Oregon - Washington)													
WEST VIRGINIA - INTRASTATE													
232	Fifth Street (Parkersburg)	State Primary & Fed. Aid	I-beam & thru truss	350	40	4	18	15	2	Public	West Virginia State Road Commission	Charleston, W. Va.	None
233	East Street (Parkersburg)	State Primary	Thru truss	235	20	2	18	15	1	Public	West Virginia State Road Commission	Charleston, W. Va.	Monongahela West Penn Public Service Co. (Tracks & roadway are not separated)

Has been made a free bridge since December 31, 1938.

TOLL BRIDGES - (Continued)

Table 2.

Reference Number	Name of Bridge	Road System	Type of Structure	Length (Excl. of Approaches) (Feet)	Roadway Width (Feet)	Number of Traffic Lanes	Overhead Clearance (Feet)	Vehicle Gross Load Limit (Tons)	Sidewalks	Ownership, Public or Private	Name of Owner or Operating Company	Address	Railroad or Street car tracks
WEST VIRGINIA - INTRASTATE (Continued)													
234	Ten & One-Half Street (Wheeling)	City	Thru truss	930	20	2	16	12	2	Private	Wheeling Bridge Company	Pittsburgh, Penn.	CoOperative Transit Co. (Tracks & roadway are not separated)
235	Tenth Street (Wheeling)	State Primary & Fed. Aid	Suspension	940	18	2	14	6	2	Private	Wheeling & Belmont Bridge Co.	Wheeling, W. Va.	None
236	Henderson	State Primary	Cantilever	1037	20	2	16	None	1	Public	West Virginia State Road Commission	Charleston, W. Va.	None
237	Nitro-St. Albans	State Primary	Cantilever	850	20	2	16	30	2	Private	St. Albans-Nitro Bridge Co.	St. Albans, W. Va.	None
238	Chelyan	State Primary	Cantilever	618	20	2	14	20	1	Private	Kanawha Bridge Company	Pittsburgh, Penn.	None
239	Kanawha Falls	State Secondary	Thru truss	943	20	2	18	20	1	Private	Lidland Trail Bridge Company	Pittsburgh, Penn.	None
240	Prince	State Primary	Steel thru truss	604	20	2	14	15	0	Private	Prince Bridge Company	Beckley, W. Va.	None
WEST VIRGINIA - KENTUCKY (See Kentucky - West Virginia)													
WEST VIRGINIA - MARYLAND (See Maryland - West Virginia)													
WEST VIRGINIA - OHIO (See Ohio - West Virginia)													
WISCONSIN - IOWA (See Iowa - Wisconsin)													
WISCONSIN - MINNESOTA (See Minnesota - Wisconsin)													
WYOMING - INTRASTATE													
241	Dodge's	County	Suspension	250	8	1	15	10	0	Private	Mr. Dodge	Residence at bridge	None



LEGEND

- TOLL BRIDGES NOS. 1 TO 241 INCL.
- TOLL TUNNELS NOS. 301 TO 305 INCL.
- U. S. NUMBERED HIGHWAYS —60—
- STATE HIGHWAY OR COUNTY ROAD - - - - -

