



Highway Statistics Series: State Statistical Abstracts

(To view any chart in a table format, tab to the visual and select enter)



State
Wyoming

Year
2020



Population
582,328

Max. Value
0.2% of national
582,328



Vehicle Miles Traveled
9,800,319,810

1.6% of national



Land Area
(sq. miles)
97,093

2.7% of national



Public Road Length
(miles)
30,051

3.1% of national



Public Road Lane Miles
62,575

3.1% of national



Motor Fuel Use
(thousand gallons)
695,181

0.8% of national



Driver Licenses
427,233

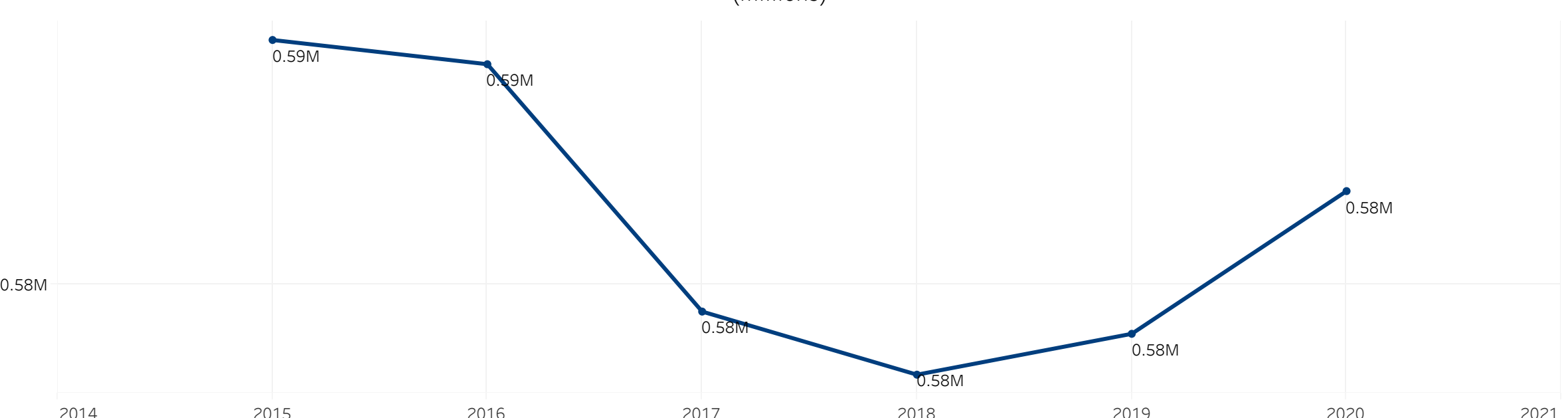
0.2% of national



Vehicle Registrations
861,028

0.4% of national

Population (millions)

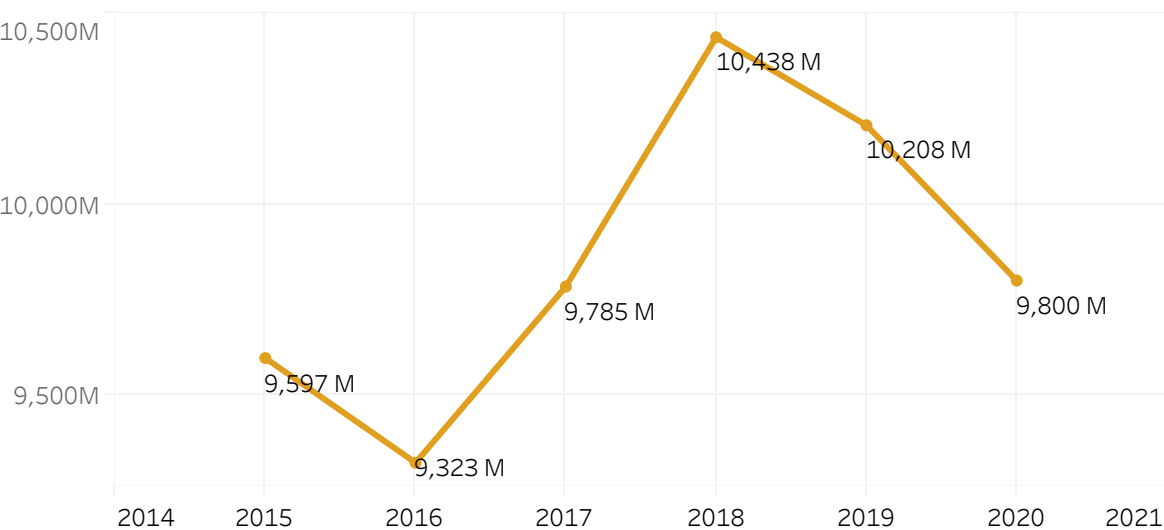


Vehicle Miles Traveled (millions)

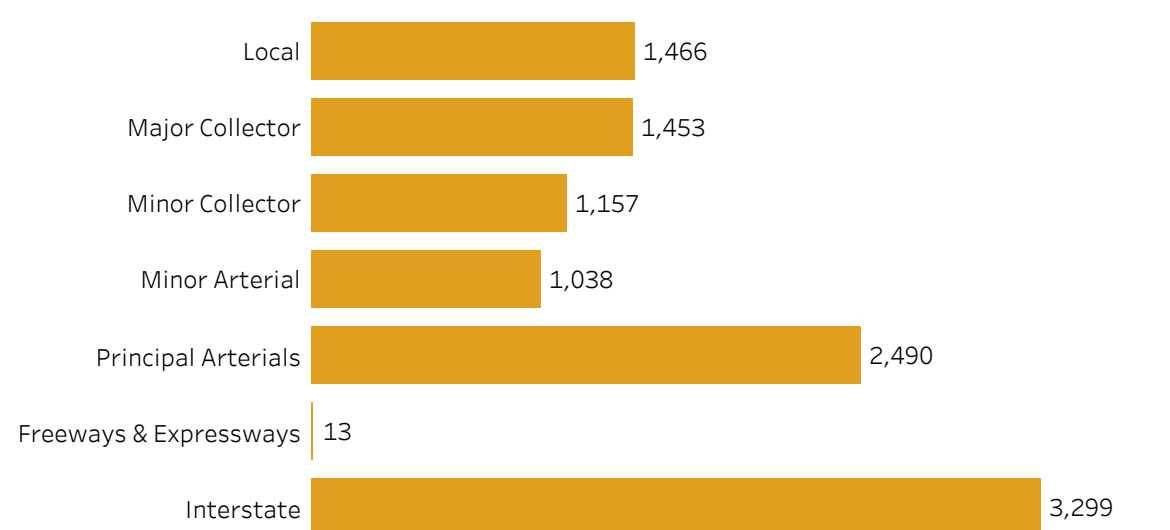
Vehicle Miles Traveled by Location



Vehicle Miles Traveled

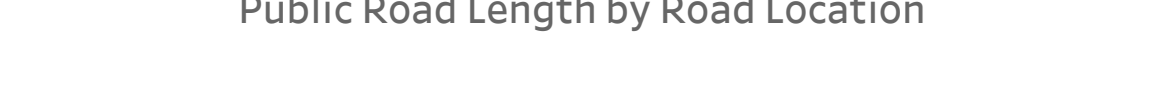


Vehicle Miles Traveled by Road Type

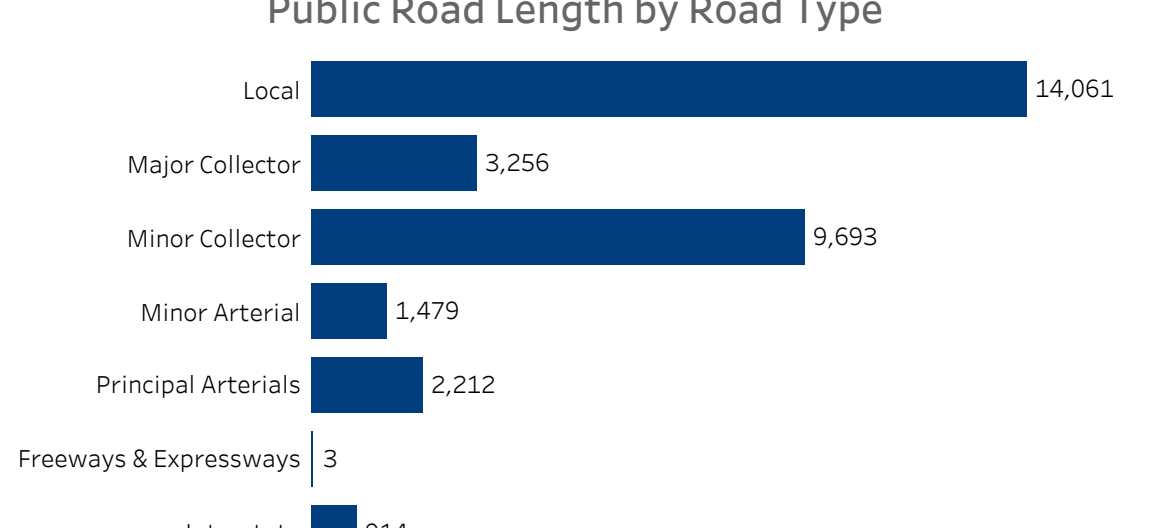


Public Road Length (miles)

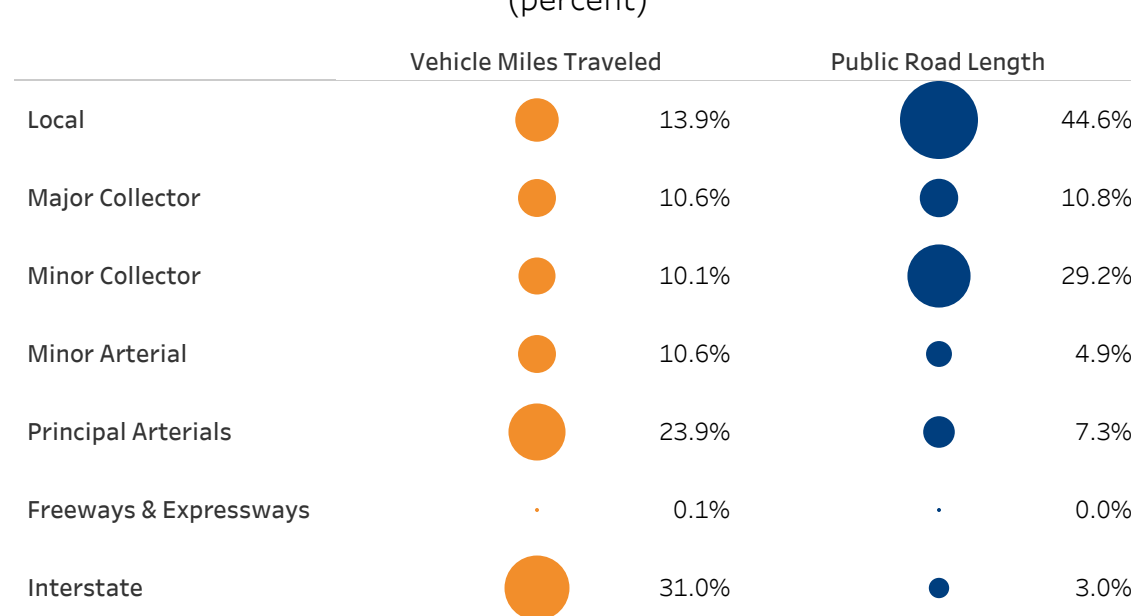
Public Road Length by Road Location



Public Road Length by Road Type

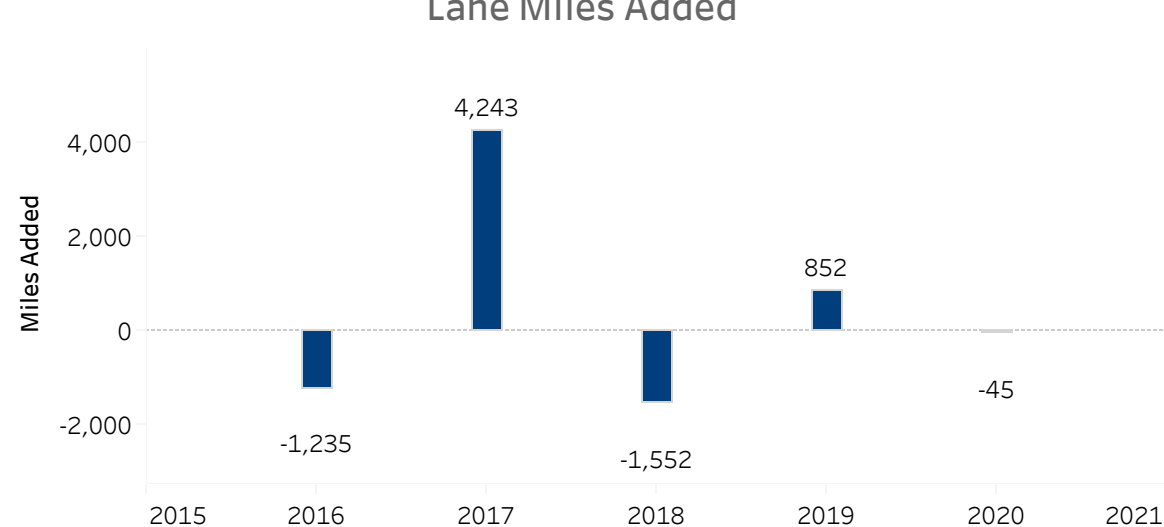


Vehicle Miles Traveled & Public Road Length (percent)

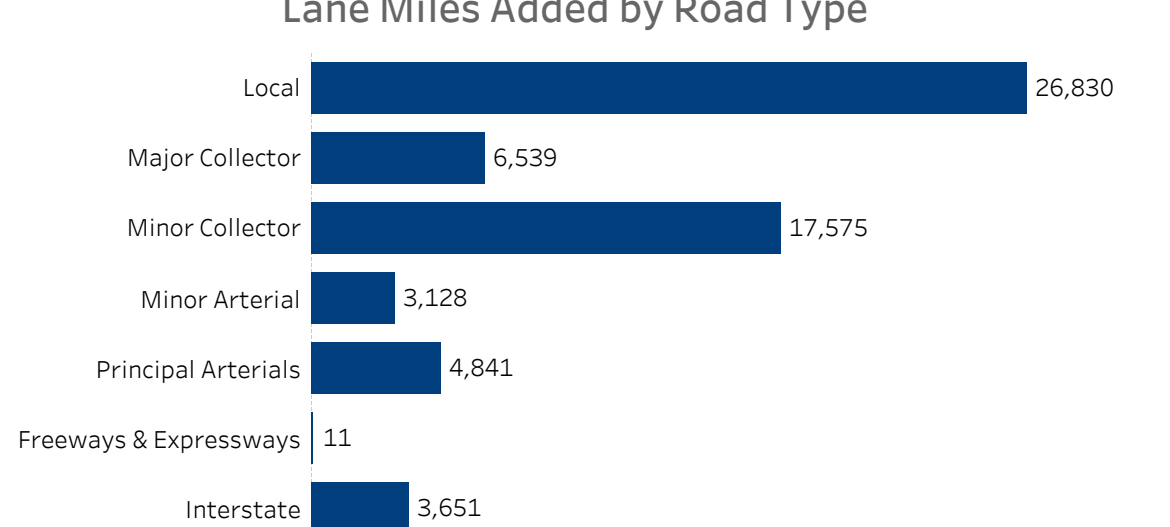


Public Road Lane Miles (miles)

Lane Miles Added

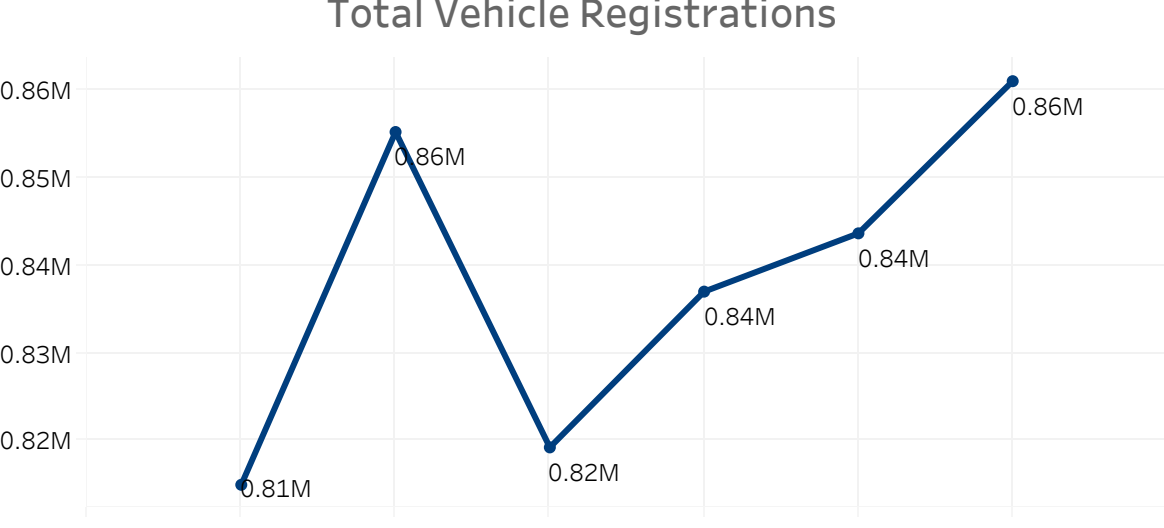


Lane Miles Added by Road Type

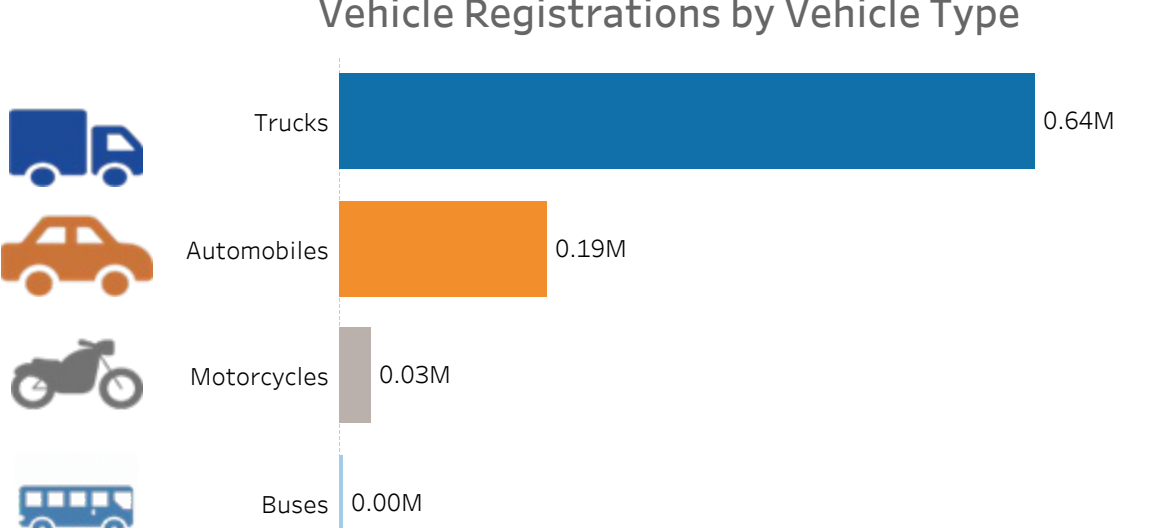


Vehicle Registrations (millions)

Total Vehicle Registrations

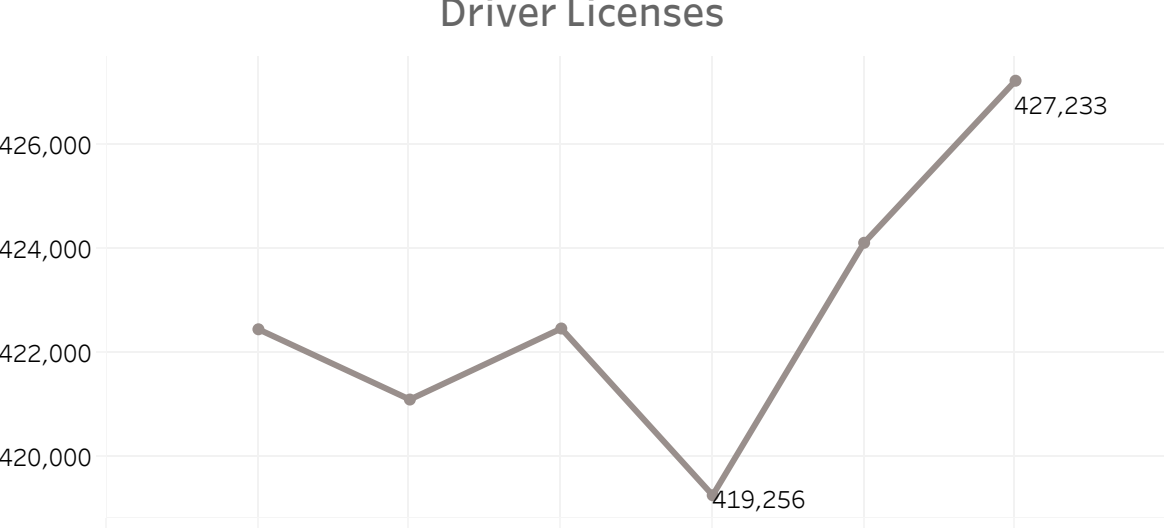


Vehicle Registrations by Vehicle Type

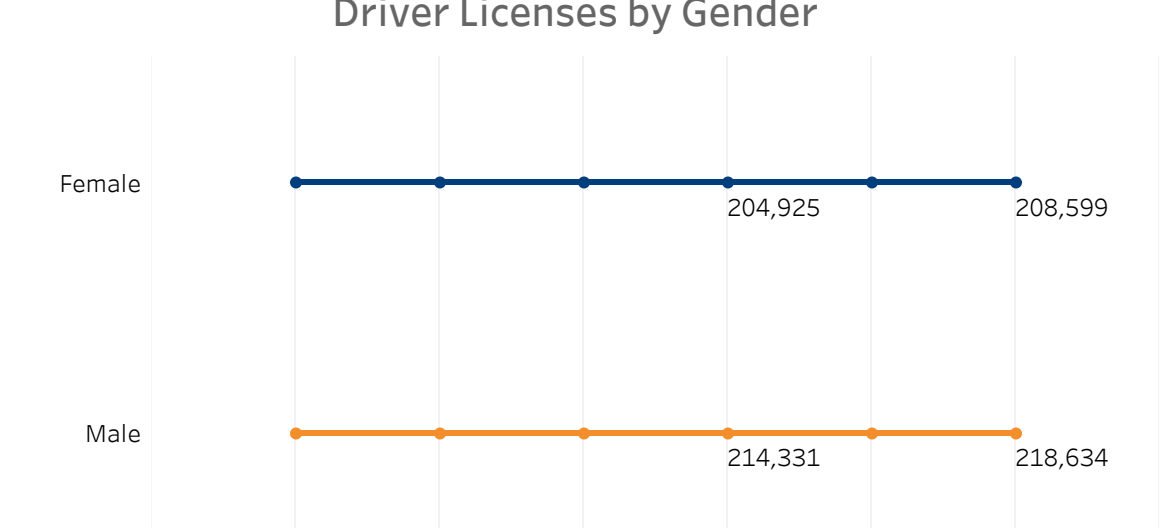


Driver Licenses (millions)

Driver Licenses

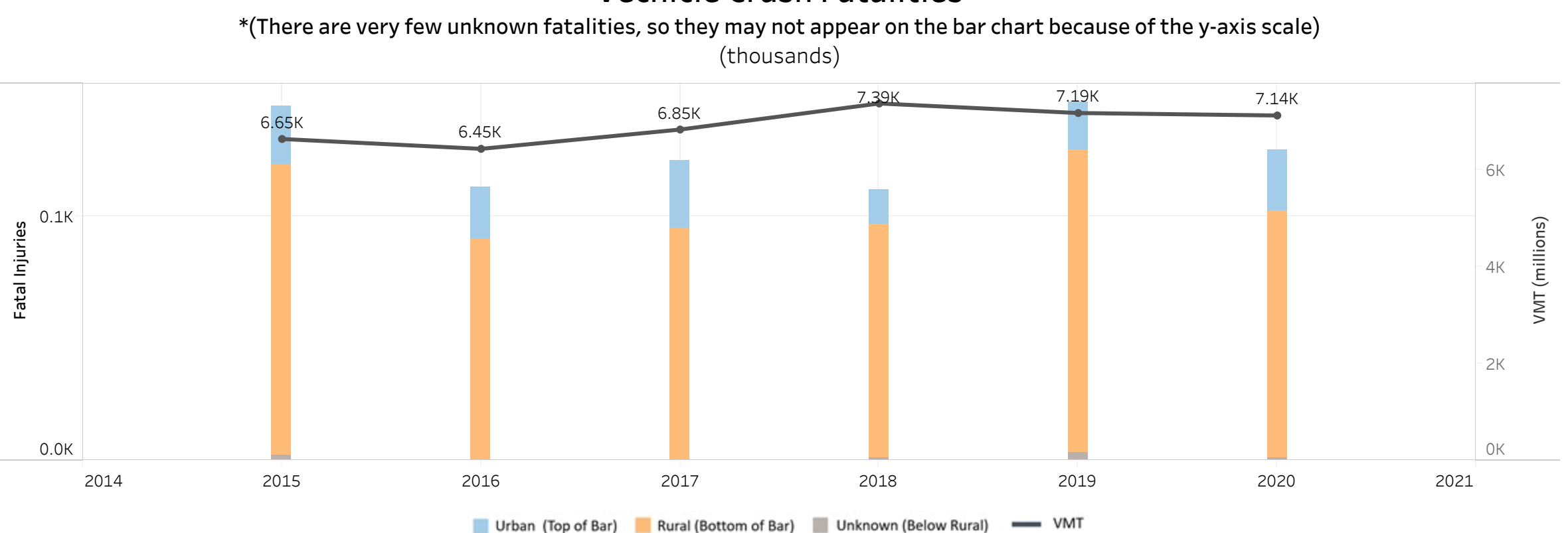


Driver Licenses by Gender



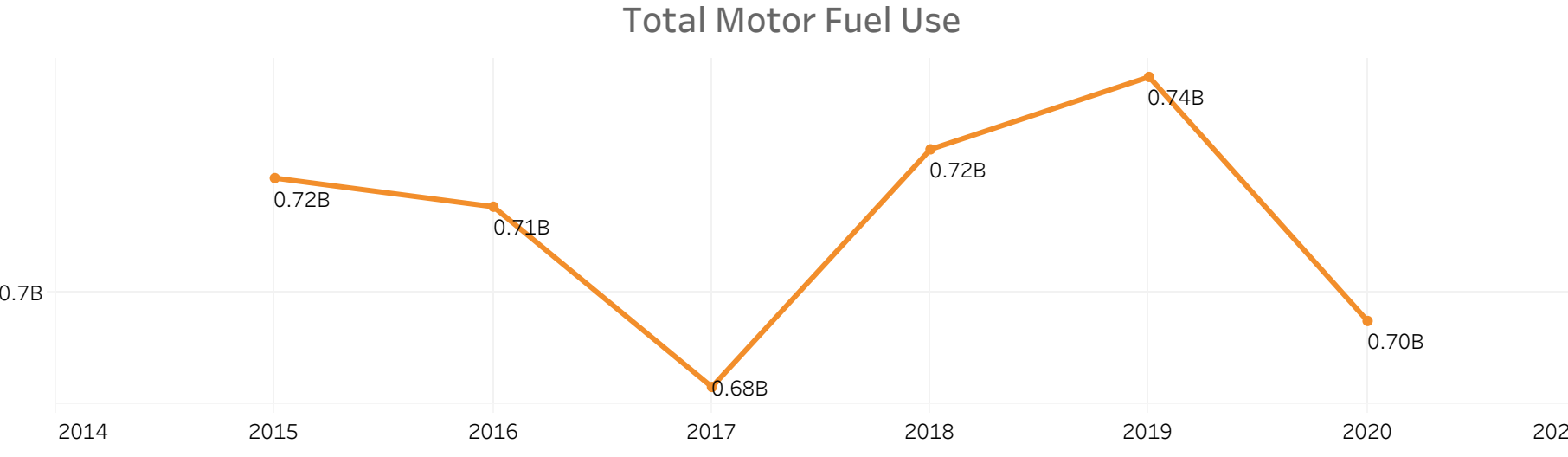
Vehicle Crash Fatalities (thousands)

*(There are very few unknown fatalities, so they may not appear on the bar chart because of the y-axis scale)



Motor Fuel Use (billions)

Total Motor Fuel Use

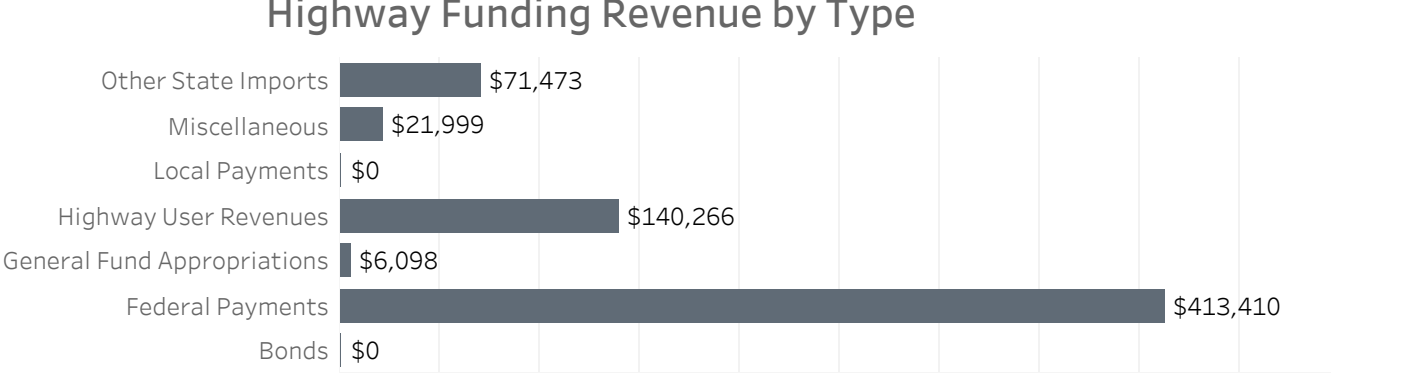


Motor Fuel Tax Rates (per gallon)

Item	Rate
Diesel	\$0.24
Gasohol	\$0.24
Gasoline	\$0.24

Highway Funding Revenue (thousands)

Highway Funding Revenue by Type

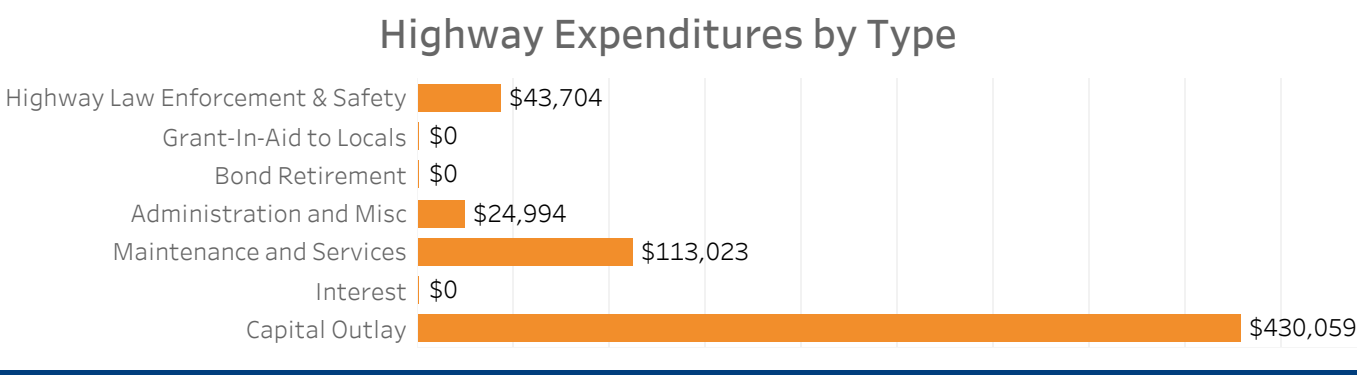


Total Highway Funding Revenue

\$653,246

Highway Funding Expenditures (thousands)

Highway Expenditures by Type



Total Highway Expenditures

\$611,780