Highway Statistics Series: State Statistical Abstracts

(To view any chart in a table format, tab to the visual and select enter)

State
North Dakota

Year
2020

Population
765,309

Max. Value 765,309

0.2% of national

Vehicle Miles Traveled
8,767,600,780

0.7% of national

Land Area
(sq. miles)
69,001

2.0% of national

Public Road Length
(miles)
88,429

2.9% of national

Public Road Lane Miles
179,369

2.4% of national

Motor Fuel Use
(thousand gallons)
685,338

0.7% of national

Driver Licenses
539,006

0.2% of national

Vehicle Registrations
899,083

0.4% of national

Population
(millions)

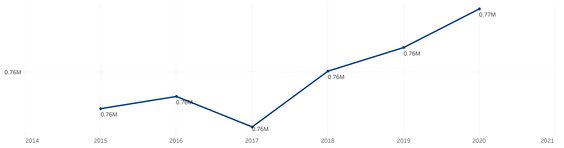

Vehicle Miles Traveled
(millions)

Vehicle Miles Traveled by Location

Vehicle Miles Traveled

Vehicle Miles Traveled by Road Type

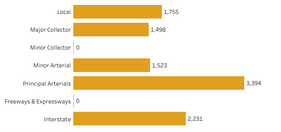

Public Road Length
(miles)

Public Road Length by Road Location

Public Road Length by Road Type

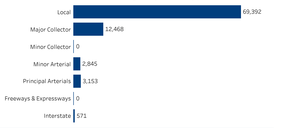

Vehicle Miles Traveled & Public Road Length
(percent)

	Vehicle Miles Traveled	Public Road Length
Local	20.0%	78.5%
Major Collector	14.0%	14.1%
Minor Collector	0.0%	0.0%
Minor Arterial	14.7%	3.2%
Principal Arterials	30.3%	3.6%
Freeways & Expressways	0.0%	0.0%
Interstate	21.0%	0.6%

Public Road Lane Miles
(miles)

Lane Miles Added

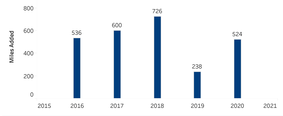

Lane Miles Added by Road Type

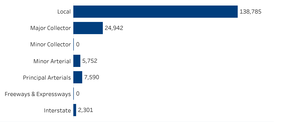

Vehicle Registrations
(millions)

Total Vehicle Registrations

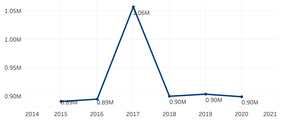

Vehicle Registrations by Vehicle Type

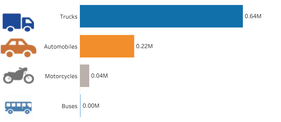

Driver Licenses
(millions)

Driver Licenses

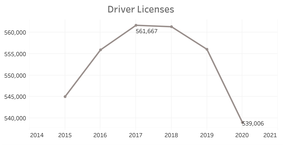

Driver Licenses by Gender

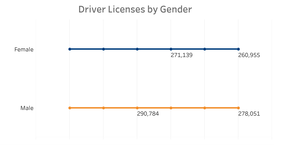

Vechicle Crash Fatalities

*(There are very few unknown fatalities, so they may not appear on the bar chart because of the y-axis scale)

(thousands)

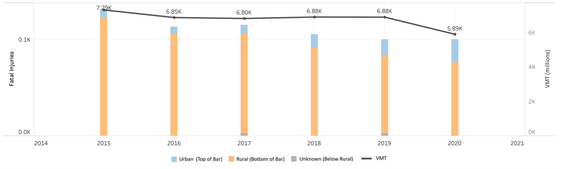

Motor Fuel Use
(billions)

Total Motor Fuel Use

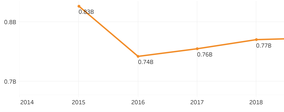

Motor Fuel Tax Rates
(per gallon)

Item	
Diesel	$0.23
Gasohol	$0.23
Gasoline	$0.23

Highway Funding Revenue
(thousands)

Highway Funding Revenue by Type

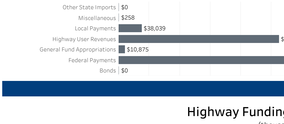

Total Highway Funding Revenue

$628,336

Highway Funding Expenditures
(thousands)

Highway Expenditures by Type

Total Highway Expenditures

$619,216