



Pennsylvania Department of Transportation

# Fact Book

> ready > set > learn

## Table of Contents

About the Department .....	1
Organization .....	2
National Highway System.....	3
Mileage & Travel .....	4
Other Modes.....	10
Rails, Bus & Ports.....	11
Transit Systems.....	12
2006 Vehicle Registrations.....	14
Press Officers .....	15



## About the Department

PennDOT was created in 1970 when the former Department of Highways was merged with transportation-related functions from the Departments of Revenue, Commerce, Community Affairs and Military Affairs. With an annual budget of about \$5.4 billion in state and federal funds, PennDOT oversees programs and policies affecting highways, urban mass transit, rural public transportation, airports, railroads, ports and waterways.

More than three-quarters of PennDOT's annual budget is invested in Pennsylvania's total of 121,000 miles of state and local highways and 55,000 state and local bridges. PennDOT is directly responsible for about 40,000 miles of highway and roughly 25,000 bridges, a system first established in 1911.

Roughly 10,500 of PennDOT's complement of more than 12,000 men and women are engaged in the maintenance, restoration and expansion of the state highway system. They work in central headquarters in Harrisburg and 11 engineering districts, with facilities in all 67 counties.

PennDOT administers the state's more than 11 million vehicle registrations and 8.6 million licensed drivers and oversees safety and emission inspection programs. The agency also operates 15 Welcome Centers along the interstate highways near the state's borders. Pennsylvania's centers greet nearly 4 million visitors a year.

## Executive Staff

**Allen D. Biehler, P.E.**  
PennDOT Secretary  
of Transportation

**Suzanne H. Itzko**  
Deputy Secretary,  
Administration

**Toby Fauver**  
Deputy Secretary,  
Local, Area Transportation

**Richard H. Hogg, P.E.**  
Deputy Secretary,  
Highway Administration

**Eric Madden**  
Deputy Secretary,  
Aviation and Rail Freight

**Kurt J. Myers**  
Deputy Secretary,  
Safety Administration

**James D. Ritzman, P.E.**  
Deputy Secretary,  
Planning

## Organization

**PennDOT** is divided into six main areas, known as deputates. Each has authority over one of several transportation functions.

### **HIGHWAY ADMINISTRATION -**

With more than 10,500 employees, this is the largest division. It includes design, construction, maintenance, materials testing, environmental review, and safety and traffic engineering. The state is divided into 11 engineering districts, and each district has responsibility for highways in its respective region. A district executive or administrator manages each district and reports to the Deputy Secretary for Highway Administration.

PennDOT contracts with private industry for major construction projects while using in-house staff for routine maintenance and winter services.

### **SAFETY ADMINISTRATION -**

With nearly 1,200 employees, this deputate manages the issuance of more than 9.4 million driver's licenses and identification cards and the registration of more than 11 million motor vehicles. In addition, it operates 72 driver license centers and 26 stand-alone photo license centers and has partnered with 240 On-line Messenger sites to provide a wide variety of over-the-counter services across the commonwealth. This deputate also manages statewide driver safety programs, the vehicle safety inspection program and the enhanced auto emissions program.

### **PLANNING -**

This division works with the federal government and local planning organizations to develop the Twelve Year Transportation Program, which serves as the blueprint for highway, bridge, aviation, rail freight and mass transit improvements. Planning also manages the cash flow from federal and state revenues to ensure a smooth flow of improvement projects. Planning also has sections working on long-range research and map making.

### **AVIATION AND RAIL FREIGHT -**

This division oversees grant programs for airports and freight railroads. Pennsylvania ranks first in the United States in the number of operating railroads (65) and also ranks near the top in total track mileage (over 6,000 miles). The state also has 133 public-use airports, 328 private-use airports, and 354 private-use heliports.

### **LOCAL AND AREA TRANSPORTATION -**

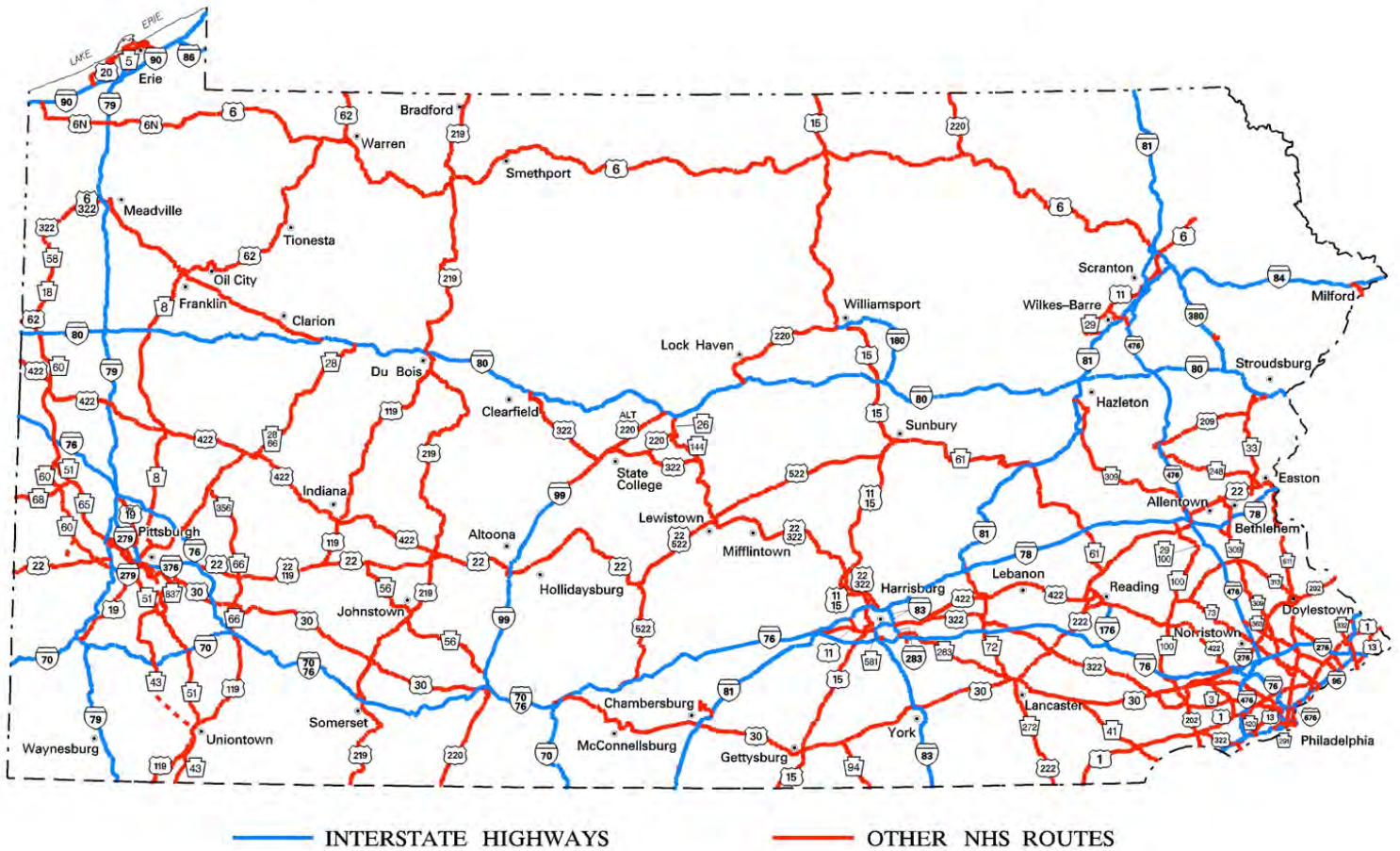
This division oversees more than \$1 billion a year of investments in public transportation systems and resources. PennDOT is working closely with AMTRAK to improve service on the Keystone Corridor between Philadelphia and Harrisburg. Pennsylvania ranks fourth in the nation in direct support of public transit.

### **ADMINISTRATION -**

This division includes the bureaus that oversee fiscal management, computer systems, equal opportunity, training, office services and personnel.

**PennDOT** also has offices with responsibility for legal, policy, legislative and communications issues.

# National Highway System Map



## Selected Interstate Routes\*

Interstate Routes	Total Linear Miles	Total Lane Miles	Total DVMT	Mean AADT
I 70	80.68	322.73	2,681,680	33,237
I 76	349.62	1,398.48	20,379,295	58,290
I 78	75.49	301.97	3,384,678	44,835
I 79	179.35	717.42	5,741,086	32,010
I 80	311.07	1,244.28	9,403,408	30,229
I 81	232.66	1,163.29	10,880,278	46,765
I 83	50.93	305.56	3,099,118	60,854
I 84	54.89	219.56	1,263,458	23,018
I 86	7.00	27.99	66,823	9,550
I 90	46.39	185.56	1,456,822	31,404
I 95	51.02	408.18	6,287,697	123,233
I 99	51.12	204.49	913,765	17,874
I 176	11.34	45.38	273,338	24,095
I 180	28.84	115.37	871,952	30,232
I 276	32.65	130.60	2,834,778	86,823
I 279	19.52	78.09	1,586,649	81,271
I 283	2.81	11.26	161,228	57,295
I 376	14.70	88.19	1,184,670	80,601
I 380	24.44	97.75	525,097	21,488
I 476	129.61	518.45	8,945,649	69,018
I 579	1.57	6.27	106,851	68,145
I 676	2.55	12.75	331,605	130,041

\* 2006 Statistics

## Selected U.S. Routes\*

Interstate Routes	Total Linear Miles	Total Lane Miles	Total DVMT	Mean AADT
US 1	92.37	369.48	3,683,596	39,878
US 6	401.13	802.27	2,805,786	6,995
US 6N	27.93	58.39	105,036	3,761
US 11	243.78	731.33	3,217,494	13,199
US 13	44.35	177.40	753,721	16,994
US 15	139.60	558.38	2,566,744	18,387
US 19	169.49	338.97	1,889,291	11,147
US 20	45.38	181.52	527,214	11,618
US 22	281.65	1,126.59	6,203,868	22,027
US 30	308.60	1,234.38	6,293,006	20,392
US 40	80.50	322.01	676,177	8,399
US 62	113.69	227.38	669,251	5,887
US 119	120.50	240.99	1,409,664	11,699
US 202	62.47	124.94	2,505,269	40,104
US 206	0.40	0.80	3,400	8,500
US 209	130.58	261.16	1,241,289	9,506
US 219	208.05	416.10	1,563,013	7,513
US 220	152.01	304.02	1,320,559	8,687
US 222	98.99	296.98	2,208,125	22,306
US 224	8.06	40.31	75,464	9,362
US 322	282.00	564.01	3,030,563	10,747
US 422	197.61	790.44	3,882,753	19,649
US 522	102.25	306.76	545,040	5,330

\* 2006 Statistics

## Federal Aid Highway System\*

### Rural

Functional Class	Linear Miles	DVMT
Interstate	1,071	30,175,000
Other Principal Arterials	1,940	18,330,000
Minor Arterials	4,539	19,787,000
Major Collectors	7,213	12,837,000
<b>Sub Total</b>	<b>14,763</b>	<b>81,102,000</b>

### Urban

Functional Class	Linear Miles	DVMT
Interstate	687	40,808,000
Other Freeways / Expressways	546	19,285,000
Other Principal Arterials	2,843	48,912,000
Minor Arterials	3,951	36,676,000
Collectors	5,322	22,638,000
<b>Sub Total</b>	<b>13,350</b>	<b>168,319,000</b>

<b>Federal Aid Total**</b>	<b>28,113</b>	<b>249,421,000</b>
----------------------------	---------------	--------------------

## Non-Federal Aid Highway System\*

### Rural

Functional Class	Linear Miles	DVMT
Minor Collectors	7,256	6,011,000
Local Roads	54,350	19,976,000
<b>Sub Total</b>	<b>61,606</b>	<b>25,987,000</b>

### Urban

Functional Clas	Linear Miles	DVMT
Local Roads	31,574	20,741,000
<b>Sub Total</b>	<b>31,574</b>	<b>20,741,000</b>

<b>Non-Federal Aid Total**</b>	<b>93,181</b>	<b>46,728,000</b>
--------------------------------	---------------	-------------------

<b>Grand Total**</b>	<b>121,294</b>	<b>249,149,000</b>
----------------------	----------------	--------------------

\* 2006 Statistics

\*\*Includes Turnpike and Toll Bridges



## Federal Aid Highway System

### 2006 Highway Statistics

PA Highway Systems	Miles	DVMT
<b>Total System</b>	121,294	296,148,652
<b>Rural</b>	76,370	107,088,411
<b>Urban</b>	44,924	189,060,241
<b>Federal Aid System</b>	28,113	249,420,695
<b>Non-Federal Aid System</b>	91,181	46,727,957
<b>National Highway System</b>	5,480	134,839,759
<b>Interstate System</b>	1,758	70,982,250
<b>Total State Owned</b>	44,410	244,992,574
<b>PennDOT Owned</b>	39,843	223,992,574
<b>Pennsylvania Turnpike</b>	529	17,033,206
<b>Other PA State Agencies</b>	4,038	51,156,078
<b>Total Non State Owned</b>	76,884	51,156,078

*DVMT = Daily Vehicle Miles of Travel*

County	PennDOT Linear Miles	Other Agency Linear Miles	Turnpike Linear Miles	Toll Bridge Linear Miles	Local Municipal Linear Miles	Total Linear Miles	Total DVMT (0.00)
ADAMS	543.6	52.5	0.0	0.0	810.1	1,406.2	2,409,006
ALLEGHENY	1,178.1	6.7	34.1	0.0	4,547.9	5,766.8	25,265,145
ARMSTRONG	657.3	14.1	0.0	0.0	1,151.1	1,822.6	1,709,353
BEAVER	603.9	23.6	24.4	0.0	1,026.9	1,678.8	4,063,653
BEDFORD	796.6	66.4	35.3	0.0	913.8	1,812.0	3,021,843
BERKS	880.4	58.7	4.8	0.0	2,341.8	3,285.7	9,070,957
BLAIR	458.7	5.6	0.0	0.0	754.8	1,219.2	3,100,319
BRADFORD	896.5	3.3	0.0	0.0	1,596.1	2,496.0	1,361,807
BUCKS	959.8	28.1	19.4	1.3	2,430.3	3,438.9	13,637,067
BUTLER	654.3	44.2	4.4	0.0	1,581.4	2,284.3	4,828,445
CAMBRIA	671.9	21.5	0.0	0.0	1,032.6	1,726.0	3,198,390
CAMERON	112.6	77.4	0.0	0.0	122.4	312.4	203,288
CARBON	268.6	20.2	26.9	0.0	404.6	720.4	2,125,456
CENTRE	575.5	272.1	0.0	0.0	873.2	1,720.7	4,187,297
CHESTER	1,021.0	27.7	26.0	0.0	2,432.1	3,506.8	11,998,592
CLARION	469.0	12.7	0.0	0.0	948.1	1,429.8	1,772,340
CLEARFIELD	802.6	131.2	0.0	0.0	1,132.2	2,066.0	3,064,562
CLINTON	296.1	376.6	0.0	0.0	409.3	1,082.0	1,866,525
COLUMBIA	492.5	4.6	0.0	0.0	895.7	1,392.8	1,944,739
CRAWFORD	909.9	29.9	0.0	0.0	1,498.4	2,438.2	2,438,634
CUMBERLAND	556.2	108.6	37.9	0.0	1,235.7	1,938.4	7,740,283
DAUPHIN	557.5	16.5	12.9	1.0	1,293.8	1,881.7	8,468,076
DELAWARE	447.9	21.3	0.0	1.4	1,337.3	1,807.9	10,265,248
ELK	293.1	163.2	0.0	0.0	373.5	829.8	1,045,563
ERIE	781.7	28.5	0.0	0.0	1,775.2	2,585.4	6,495,737
FAYETTE	758.4	14.7	6.2	0.3	1,301.3	2,080.8	2,975,010
FOREST	201.3	127.5	0.0	0.0	163.1	491.8	317,784
FRANKLIN	613.6	92.4	14.9	0.0	1,019.7	1,740.6	4,362,465
FULTON	342.2	54.0	19.2	0.0	323.0	738.4	1,325,648
GREENE	573.7	13.5	0.0	0.0	929.0	1,516.2	1,255,006
HUNTINGDON	598.4	205.1	2.5	0.0	635.4	1,441.4	1,433,807
INDIANA	799.2	29.7	0.0	0.0	1,259.4	2,088.2	2,325,722
JEFFERSON	552.1	9.7	0.0	0.0	840.8	1,402.7	1,692,161
JUNIATA	354.9	8.0	0.0	0.0	372.6	735.4	806,004
LACKAWANNA	557.3	22.3	11.9	0.0	1,005.1	1,596.6	5,365,167

County	PennDOT Linear Miles	Other Agency Linear Miles	Turnpike Linear Miles	Toll Bridge Linear Miles	Local Municipal Linear Miles	Total Linear Miles	Total DVMT (0.00)
LANCASTER	1,045.9	18.0	30.6	0.0	2,775.5	3,870.1	11,477,780
LAWRENCE	385.4	2.7	17.4	0.0	788.3	1,193.7	2,254,776
LEBANON	372.3	1.4	5.9	0.0	802.4	1,182.0	3,476,054
LEHIGH	531.6	7.9	25.7	0.0	1,463.1	2,028.3	7,845,679
LUZERNE	852.6	38.7	20.1	0.0	1,760.3	2,671.7	8,127,179
LYCOMING	716.5	219.0	0.0	0.0	1,253.7	2,189.2	3,416,963
MCKEAN	381.7	163.9	0.0	0.0	478.9	1,024.4	1,092,213
MERCER	743.5	32.0	0.0	0.0	1,264.6	2,040.1	3,828,490
MIFFLIN	239.7	97.2	0.0	0.0	378.3	715.1	1,218,928
MONROE	518.7	51.2	0.0	0.4	1,001.6	1,571.9	4,575,804
MONTGOMERY	768.9	50.5	39.2	0.0	2,755.2	3,613.8	19,241,525
MONTOUR	172.1	6.5	0.0	0.0	231.8	410.4	863,966
NORTHAMPTON	501.0	1.3	0.0	1.0	1,447.6	1,950.8	5,538,922
NORTHUMBERLAND	525.3	5.4	0.0	0.0	891.6	1,422.3	2,189,292
PERRY	419.5	64.5	0.0	0.0	601.5	1,085.5	1,595,780
PIKE	360.5	11.2	0.0	4.8	2,205.0	2,581.5	16,405,444
POTTER	327.4	64.9	0.0	0.7	251.0	644.1	1,838,691
SCHUYLKILL	444.6	215.7	0.0	0.0	633.6	1,293.9	686,040
SNYDER	597.8	29.4	0.0	0.0	1,269.1	1,896.2	3,978,614
SOMERSET	303.4	53.3	0.0	0.0	509.9	866.6	1,258,768
SULLIVAN	882.2	85.6	29.9	0.0	1,286.7	2,284.4	3,030,416
SUSQUEHANNA	243.8	73.9	0.0	0.0	298.0	615.7	270,468
TIOGA	797.8	0.0	0.0	0.0	1,079.6	1,877.4	1,647,844
UNION	624.9	207.8	0.0	0.0	1,140.7	1,973.3	1,568,819
VENANGO	280.9	109.8	0.0	0.0	313.0	703.7	1,594,341
WARREN	529.1	10.3	0.0	0.0	825.6	1,364.9	1,824,753
WASHINGTON	530.4	151.4	0.0	0.0	611.2	1,292.9	1,212,660
WAYNE	1,094.1	10.9	19.5	0.0	1,737.6	2,862.0	6,184,797
WESTMORELAND	717.0	10.0	0.0	0.0	697.3	1,424.2	1,422,030
WYOMING	1,201.2	34.6	54.4	0.0	2,360.1	3,650.4	9,653,268
YORK	364.6	0.0	0.0	0.0	394.9	759.5	792,202
PHILADELPHIA	1,132.1	16.6	6.5	0.0	2,597.4	3,752.6	8,895,047
<b>GRAND TOTAL</b>	<b>39,843.4</b>	<b>4,037.3</b>	<b>529.4</b>	<b>10.8</b>	<b>76,872.7</b>	<b>121,293.6</b>	<b>296,148,652</b>

\* Includes State and Federal Agency Miles

## Other Modes of Transportation

THE FOLLOWING STATISTICS offer a look at Pennsylvania's current transportation system:

### HIGHWAYS & BRIDGES -

- 39,843 miles of PennDOT-owned highways
- 121,294 miles of interstate, state, and local roads
- 108 billion vehicle miles traveled annually
- 25,000 PennDOT-owned bridges
- Around 7,000 locally owned bridges

### AVIATION -

- 133 public-use airports
- 328 private-use airports
- 354 private-use heliports

### FREIGHT RAILROADS -

- 65 railroads, most of any state
- Over 6,000 miles of railroads statewide

### INTERCITY PASSENGER RAIL -

120 trains daily in Pennsylvania with 5.2 million passengers served annually. Five AMTRAK services along four lines:

- Capitol Limited—Washington to Chicago via Pittsburgh and Connellsville
- Lakeshore Limited—New York and Boston to Chicago via Erie.
- Northeast Corridor—Boston to Washington via Philadelphia.
- Pennsylvanian—New York City to Pittsburgh via Philadelphia, Ardmore, Paoli, Downingtown, Lancaster, Elizabethtown, Harrisburg, Lewistown, Huntingdon, Tyrone, Altoona, Johnstown, Latrobe and Greensburg.
- Keystone Corridor—Philadelphia and Harrisburg and intermediate stops.

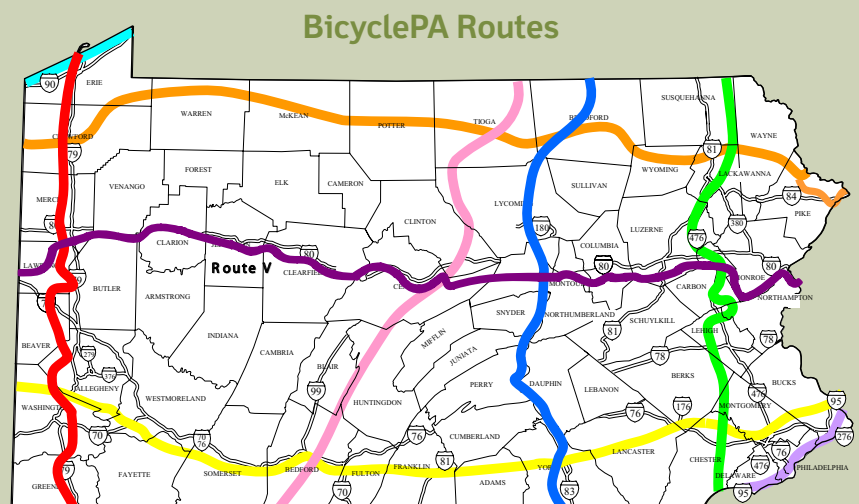
### PennDOT SUPPORTED INTERCITY BUS -

- One national and five regional carriers operating 16 intercity bus routes
- 2,371 route miles statewide.
- 477,751 passengers annually.

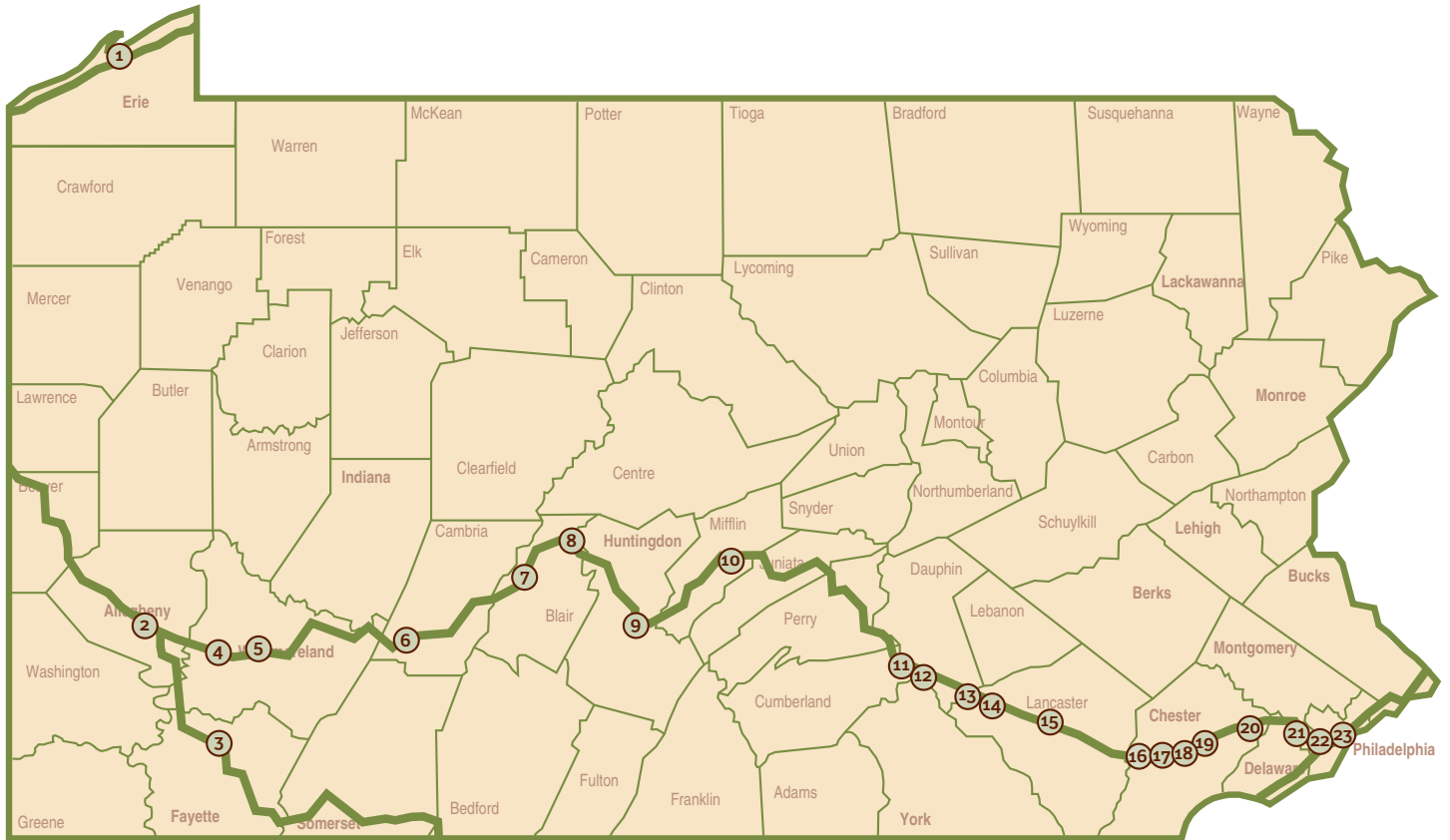
### BICYCLE / PEDESTRIAN -

BicyclePA's long-distance touring routes, which combine on-road sections with off-road paths, provide safe, cross-state access for bicyclists. The nine routes, shown at right, include:

- 3 east-west, border-to-border routes totaling more than 1,200 miles.
- 4 north-south, border-to-border routes totaling more than 900 miles.
- 1 Ohio-to-New York route through Erie County totaling 46 miles.
- New Jersey-to-Delaware through southeastern Pennsylvania totaling 52 miles



## AMTRAK Stations in Pennsylvania



Source: National Transportation Atlas Database (NTAD), 1997: BTS, U.S. DOT

- |                  |                                |
|------------------|--------------------------------|
| 1. Erie          | 13. Elizabethtown              |
| 2. Pittsburgh    | 14. Mount Joy                  |
| 3. Connellsville | 15. Lancaster                  |
| 4. Greensburg    | 16. Parkesburg                 |
| 5. Latrobe       | 17. Coatesville                |
| 6. Johnstown     | 18. Downingtown                |
| 7. Altoona       | 19. Exton                      |
| 8. Tyrone        | 20. Paoli                      |
| 9. Huntingdon    | 21. Ardmore                    |
| 10. Lewistown    | 22. Philadelphia - 30th Street |
| 11. Harrisburg   | 23. North Philadelphia         |
| 12. Middletown   |                                |

## Transit Systems

### PUBLIC TRANSIT

- 38 transit systems statewide.
- 410.7 million transit trips annually.
- Nation’s 6th largest transit system in Philadelphia and 21st largest in Pittsburgh.
- More than 5,500 transit vehicles.
- 470 transit-related bridges.
- 740 fixed-guideway miles.

### URBAN AND RURAL FIXED-ROUTE TRANSIT AGENCIES

Fixed-route service is regularly scheduled general public transportation that is provided according to published schedules along designated routes with specific stopping points for passengers to enter and exit the vehicle.

- Altoona Metro Transit, 814-944-4074
- Area Transportation Authority of North Central Pennsylvania, Johnsonburg, 814-965-2111 \*
- Beaver County Transit Authority, 724-728-4255 \*
- Berks Area Reading Transportation Authority, 610-921-0605 \*
- Borough of Mount Carmel, 570-339-3956
- Butler Transit Authority, 724-283-0445, x-216
- Cambria County Transportation Authority, 814-535-5526 \*
- Capital Area Transit, 717-233-5657 \*
- Capitol Bus Company, 717-233-7673
- Carbon County, 610-432-3562 \*
- Centre Area Transportation Authority, 814-238-2282 \*
- City of Washington, 724-222-2320
- County of Lackawanna Transit System, 570-346-2061
- County of Lebanon Transit Authority, 717-274-3664, x-311 \*
- Crawford Area Transportation Authority, 814-336-5600 \*
- DuBois, Falls Creek and Sandy Township Joint Transportation Authority, 814-371-3940
- Endless Mountains Transportation Authority, 570-888-7330 \*
- Erie Metropolitan Transit Authority, 814-459-4287 \*
- Fayette Area Coordinated Transportation, 724-628-7532 \*
- Hazleton Public Transit, 570-459-5414
- Indiana County Transit Authority, 724-465-2140 \*
- Lehigh and Northampton Transportation Authority, 610-435-4052 \*
- Luzerne County Transportation Authority, 570-288-9356
- Mid-County Transit Authority, Kittanning, 724-548-8696 \*
- Mid Mon Valley Transit Authority, 724-489-0880
- Monroe County Transit Authority, 570-839-6282 \*
- New Castle Area Transit Authority, 724-654-3130
- Port Authority of Allegheny County, 412-566-5311 \*
- Pottstown Urban Transit, 610-970-6515
- Red Rose Transit Authority, Lancaster, 717-397-4246 \*
- River Valley Transit, Williamsport, 570-326-2500
- Schuylkill Transportation System, 570-429-2701 \*
- Southeastern Pennsylvania Transportation Authority, 215-580-7070 \*
- Shenango Valley Shuttle Service, 724-981-1561 \*
- Venango County Transportation Office, 814-432-9767 \*
- Warren County Transit Authority, 814-723-1874 \*
- Westmoreland County Transit Authority, 724-832-2705
- York County Transportation Authority, 717-846-5562 \*

\* also a community transportation provider

## Transit Systems

### COMMUNITY TRANSPORTATION PROVIDERS

Community Transportation Providers offer service that is advance reservation and provides transportation based on request. Rather than passengers meeting the vehicle on a scheduled route, these vehicles pick passengers up at their point of origin and deliver them to their destination.

- Adams County Transit Authority, 717-337-1345
- Allied Coordinated Transportation Services, Inc., Lawrence County, 724-658-7258
- Blair Senior Services, Inc., 814-695-3500
- Bucks County Transport, Inc., 215-794-5554
- Butler County Community Action & Development, 724-284-5125
- Byers Taxi Service, Inc., Westmoreland County, 724-567-6762 or 5664
- Call-A-Ride / Mifflin-Juniata Area Agency on Aging, 717-242-0315
- Centre County Office of Transportation, 814-355-6807
- Clarion County Transportation, 814-226-7012
- Community Transit of Delaware County, Inc., 610-490-3960
- Cumberland County Transportation Department, 888-697-0371
- Forest County Transportation, 814-927-8266
- Franklin County Integrated Transportation System, 717-264-5225
- Greene County Human Services Department, 724-852-5276
- Huntingdon-Bedford-Fulton Area Agency on Aging, 814-623-8148
- Krapfs CPS, Inc., Chester County, 610-594-2664
- Lackawanna County Coordinated Transportation, 570-963-6795
- Luzerne-Wyoming County Transportation Department, 570-288-8420 Ext. 613
- Manor Valley Taxi, Inc., Westmoreland County, 724-864-7005
- Montour County Transportation, 570-271-0833
- MTR Transportation Co., t/d/b/a/ K-Cab, Inc., Columbia County, 570-784-1550
- Northumberland County Transportation, 570-644-4465
- Perry County Transportation Authority, 717-567-2490
- Pike County Area Agency on Aging, 570-775-5550
- STEP, Inc., Lycoming/Clinton Counties, 570-326-0587
- Suburban Transit Network, Inc., Montgomery County, 215-542-7433 Ext. 11
- Susquehanna County Transportation, Barnes-Kasson County Hospital, 570-853-4510
- Tableland Services, Inc., Somerset County, 814-445-9628
- Union-Snyder Transportation Alliance, 570-522-1390
- Veteran's Cab Co., Inc., Westmoreland County, 724-537-7704
- Tri County Access Co., Inc., Westmoreland County, 724-537-7704
- Washington County Transportation Authority, 724-223-8747
- Wayne County Area Agency on Aging, 570-253-4262
- Yellow Cab of Greensburg, Westmoreland County, 724-836-4688

### PennDOT DRIVER & VEHICLE SERVICES

- More than 30 million customer transactions per year.
- 8.3 million licensed drivers.
- 10.2 million registered vehicles.
- 72 Driver License Centers, processing over 1 million transactions per year.
- 240 on-line messenger sites, processing over 1.3 million transactions per year.
- More than 550 on-line dealers processing more than 290,000 transaction per year.

## 2006 Vehicle Registrations

Passenger Vehicles . . . . .	7,703,845	Trucks 14,001 to 17,000 pounds . . . . .	30,225
Special Mobile Equipment . . . . .	25,084	Trucks 17,001 to 21,000 pounds . . . . .	18,605
Implements of Husbandry . . . . .	240	Trucks 21,001 to 26,000 pounds . . . . .	38,087
Motorhomes 8,000 or less pounds . . . . .	6,524	Trucks 26,001 to 30,000 pounds . . . . .	7,792
Motorhomes 8,001 to 11,000 pounds . . . . .	9,429	Trucks 30,001 to 33,000 pounds . . . . .	19,710
Motorhomes 11,001 or more pounds . . . . .	23,840	Trucks 33,001 to 36,000 pounds . . . . .	6,529
Regular Motorcycles . . . . .	335,720	Trucks 36,001 to 40,000 pounds . . . . .	5,970
Motorized Pedalcycles . . . . .	2,816	Trucks 40,001 to 44,000 pounds . . . . .	2,527
Motor Driven Cycles . . . . .	2,681	Trucks 44,001 to 48,000 pounds . . . . .	3,034
School Buses . . . . .	29,982	Trucks 48,001 to 52,000 pounds . . . . .	4,890
Omni Buses . . . . .	7,143	Trucks 52,001 to 56,000 pounds . . . . .	7,341
Buses . . . . .	7,825	Trucks 56,001 to 60,000 pounds . . . . .	9,025
Mass Transit Buses . . . . .	6,394	Trucks 60,001 to 64,000 pounds . . . . .	1,645
ARP Buses . . . . .	442	Trucks 64,001 to 68,000 pounds . . . . .	2,393
Taxis . . . . .	2,847	Trucks 68,001 to 73,280 pounds . . . . .	26,660
Trailers 3,000 or less pounds . . . . .	582,658	Trucks 73,281 to 76,000 pounds . . . . .	264
Trailers 3,001 to 10,000 pounds . . . . .	261,419	Trucks 76,001 to 78,000 pounds . . . . .	179
Trailers 10,001 or more pounds . . . . .	153,253	Trucks 78,001 to 78,500 pounds . . . . .	24
Trucks 5,000 or less pounds . . . . .	839,573	Trucks 78,501 to 79,000 pounds . . . . .	33
Trucks 5,001 to 7,000 pounds . . . . .	545,656	Trucks 79,001 to 80,000 pounds . . . . .	42,541
Trucks 7,001 to 9,000 pounds . . . . .	172,187	Limousines . . . . .	2,507
Trucks 9,001 to 11,000 pounds . . . . .	104,148	Other Vehicle Types . . . . .	5,729
Trucks 11,001 to 14,000 pounds . . . . .	29,394	<b>TOTAL . . . . .</b>	<b>11,086,810</b>



## Press Officers

### Rich Kirkpatrick

Press Secretary -- Keystone Building  
Phone.....717-783-8800  
Fax.....717-783-8038  
Email.... rikirkpatr@state.pa.us

### Steve Chizmar

Deputy Press Secretary – Keystone Building  
Phone.....717-783-8800  
Fax.....717-783-8038  
Email..... schizmar@state.pa.us

### Alison Wenger

Information Specialist—Keystone Building  
Phone.....717-783-8257  
Fax.....717-783-8038  
Email..... awenger@state.pa.us

### Erin Waters

Information Specialist—Keystone Building  
Phone.....717-346-3357  
Fax.....717-783-8038  
Email..... ewaters@state.pa.us

### Danielle Klinger

Safety Admin. press officer – ROC  
Phone.....717-787-0485  
Fax.....717-705-1046  
Email..... daklinger@state.pa.us

### Craig Yetter

Safety Admin. Press officer – ROC  
Phone.....717-705-1092  
Fax.....717-705-1046  
Email..... cryetter@state.pa.us

### Kim Bullivant

Safety Admin. Press officer – ROC  
Phone.....717-783-8520  
Fax.....717-705-1046  
Email..... kbullivant@state.pa.us

## District Press Officers

### Deborah Casadei

Dist. 1 – Oil City  
Phone.....814-678-7095  
Fax.....814-678-7011  
Email..... dcasadei@state.pa.us

### Marla Fannin

Dist. 2 – Clearfield  
Phone.....814-765-0423  
Fax.....814-765-0424  
Email..... mfannin@state.pa.us

### Rick Mason

Dist. 3. – Montoursville  
Phone.....570-368-4202  
Fax..... 570-368-4321  
Email..... rmason@state.pa.us

### Karen Dussinger

Dist. 4. – Dunmore  
Phone..... 570-963-4044  
Fax..... 570-614-2957  
Email..... kdussinger@state.pa.us

### Ron Young

Dist. 5 – Allentown  
Phone..... 610-871-4555  
Fax..... 610-871-4126  
Email..... ronyoung@state.pa.us

### Gene Blaum

Dist. 6 – King of Prussia  
Phone..... 610-205-6800  
Fax..... 610-205-6905  
Email..... eblaum@state.pa.us

### Charles Metzger

Dist. 6 – King of Prussia  
Phone..... 610-205-6801  
Fax..... 610-205-6905  
Email..... cmetzger@state.pa.us

## District Press Officers Continued

### Greg Penny

Dist. 8 – Harrisburg  
Phone..... 717-787-1446  
Fax..... 717-787-6662  
Email..... gpenny@state.pa.us

### Mike Crochunis

Dist. 8 – Harrisburg  
Phone..... 717-705-2619  
Fax..... 717-787-6662  
Email..... mcrochunis@state.pa.us

### Tara Callahan

Dist. 9 – Hollidaysburg  
Phone..... 814-696-7101  
Fax..... 814-696-7205  
Email..... tacallahan@state.pa.us

### Mark Hillwig

Dist. 10 – Indiana  
Phone..... 724-357-2829  
Fax..... 724-357-0145  
Email..... mhillwig@state.pa.us

### Jim Struzzi

Dist. 11 – Bridgeville  
Phone..... 412-429-5010  
Fax..... 412-429-5012  
Email..... jstruzzi@state.pa.us

### Connie Parker

Dist. 11 – Bridgeville  
Phone..... 412-429-5011  
Fax..... 412-429-5012  
Email..... coparker@state.pa.us

### Valerie Petersen

Dist. 12 – Uniontown  
Phone..... 724-439-7375  
Fax..... 724-439-7428  
Email..... vpetersen@state.pa.us

## Safety Press Officers

### Marianne Warner

Dist. 1 – Oil City  
Phone.....814-678-5035  
Fax..... 814-678-7011  
Email..... mawarner@state.pa.us

### Ida Reams

Dist. 2 – Clearfield  
Phone..... 814-765-0598  
Fax..... 814-765-0424  
Email..... ireams@state.pa.us

### Mike Hess

Dist. 3 – Montoursville  
Phone..... 570-368-4344  
Fax..... 570-368-4343  
Email..... mihess@state.pa.us

### Michael Cotter

Dist. 4 – Dunmore  
Phone..... 570-963-3502  
Fax..... 570-614-2957  
Email..... mcotter@state.pa.us

### Sean Brown

Dist. 5 – Allentown  
Phone..... 610-871-4556  
Fax..... 610-871-4126  
Email..... sebrown@state.pa.us

### Jennifer Robinson

Dist. 6 – King of Prussia  
Phone..... 610-205-6798  
Fax..... 610-205-6905 or 6907  
Email..... jenrobinso@state.pa.us

### Fritzi Schreffler

Dist. 8 – Harrisburg  
Phone..... 717-787-4335  
Fax..... 717-787-6662  
Email..... fschreffle@state.pa.us

## Safety Press Officers Continued

### **Pam Kane**

Dist. 9 – Hollidaysburg

Phone..... 814-696-7105

Fax..... 814-696-7205

Email..... pamkane@state.pa.us

### **Shawn Houck**

Dist. 10 – Indiana

Phone..... 724-357-2843

Fax..... 724-357-0145

Email..... shhouck@state.pa.us

### **David Pritt**

Dist. 11 – Bridgeville

Phone..... 412-429-5044

Fax..... 412-334-5436

Email..... dpritt@state.pa.us

### **Jay Ofsanik**

Dist. 12 – Uniontown

Phone..... 724-439-7135

Fax..... 724-439-7428

Email..... jofsanik@state.pa.us

