



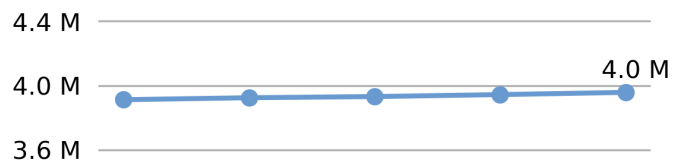
Population

**3,956,971**

*1.2% of national*



Population



Land Area

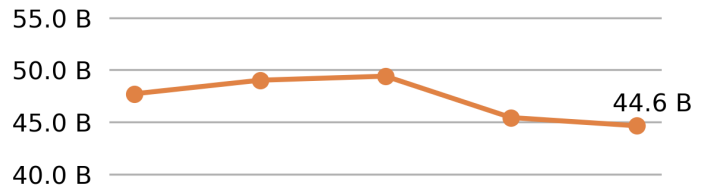
(sq. miles)

**68,595**

*1.9% of national*



VMT



Vehicle Miles Traveled

(millions)

**44,648**

*1.4% of national*



Driver Licenses



Public Road Length

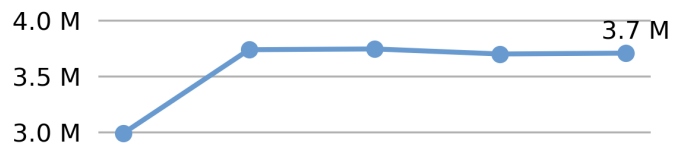
(miles)

**114,638**

*2.7% of national*



Vehicle Registrations



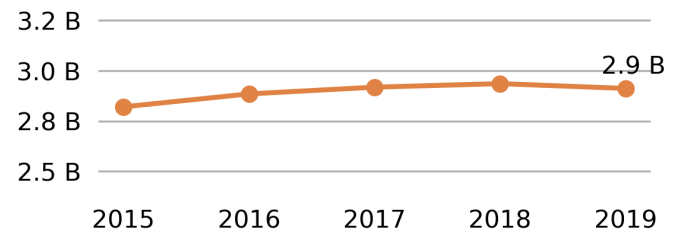
Public Road Lane Miles

**238,754**

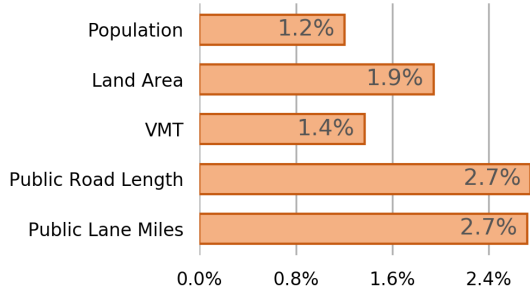
*2.7% of national*



Motor Fuel Use (Gallons)

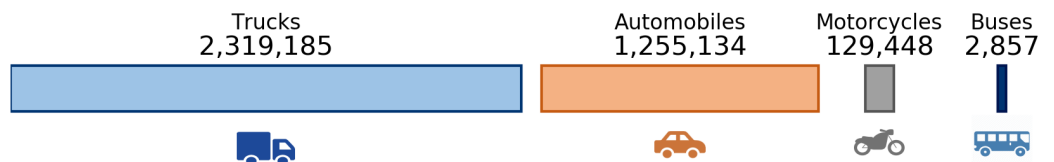


Share of National

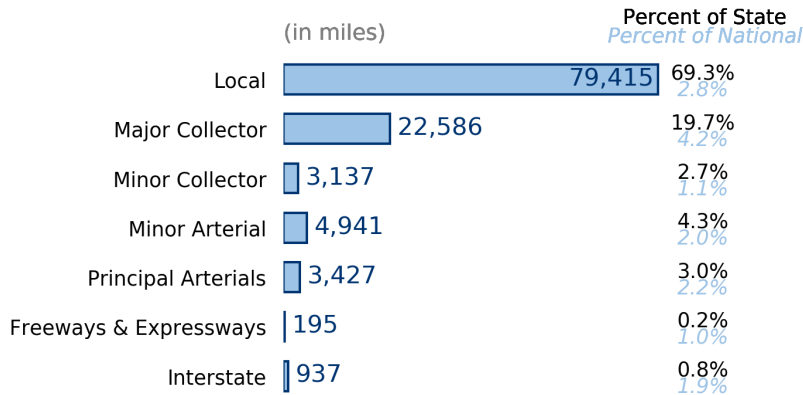


Vehicle Registrations

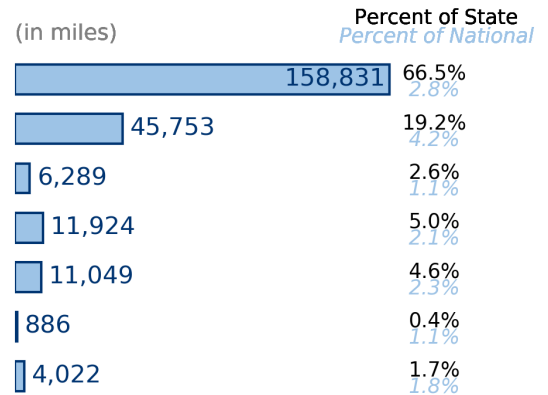
**3,706,624**  
*1.3% of national*



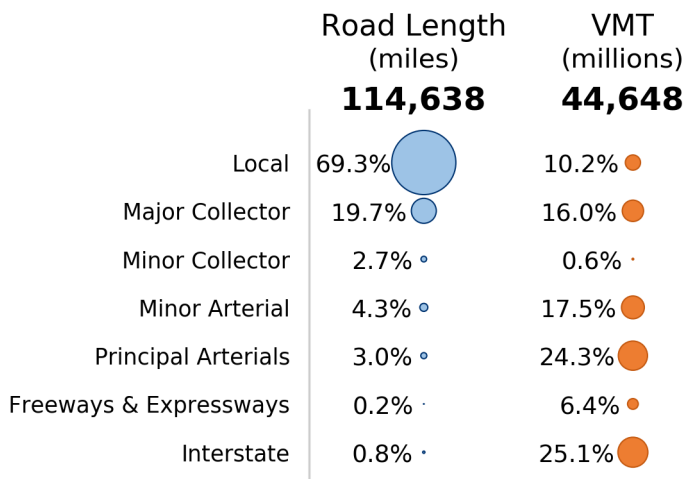
### Public Road Length



### Public Road Lane Miles



### Share of Road Miles and Vehicle Miles Traveled



### Public Road Length 114,638 miles

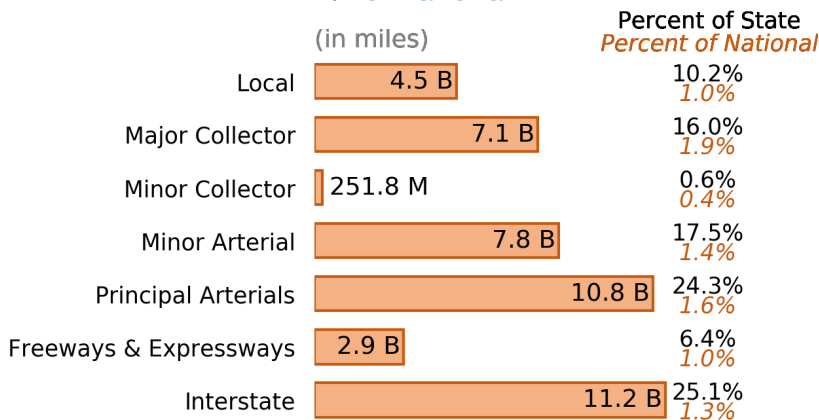


### Vehicle Miles Traveled 44,648,236,606 miles

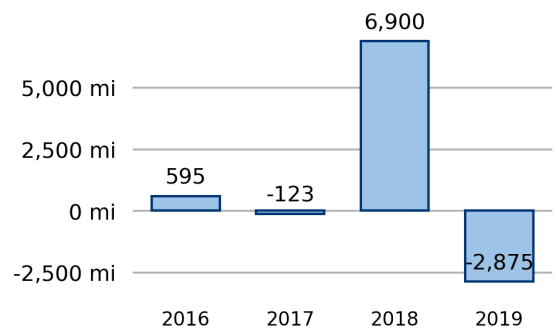


### Vehicle Miles Traveled (Millions) 44,648

1.4% of national



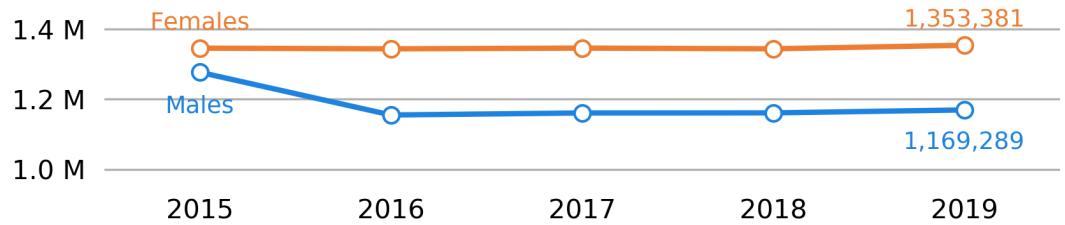
### New Lane Miles Added Annually



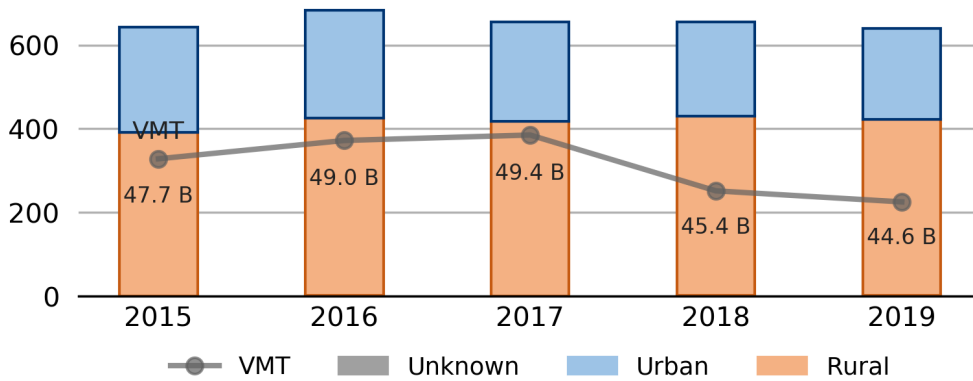
## Driver Licenses

**2,522,670**

1.1% of national



## Vehicle Crash Fatalities



## Motor Fuel Use

**2,911,909**

(thousand gallons)

## State Tax Rate

(per gallon)

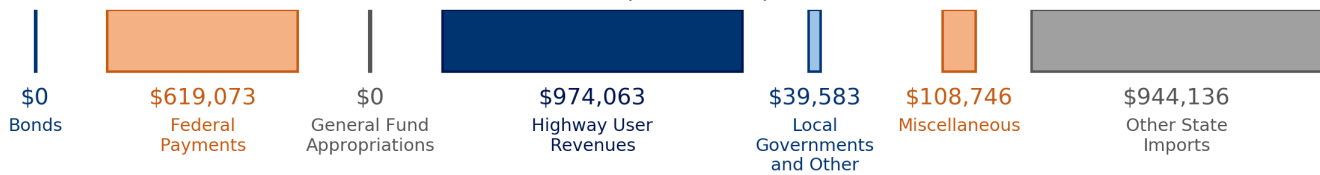
Gasoline \$0.200

Diesel \$0.200

## Highway Funding Revenue

**\$2,685,601**

(thousands)



## Highway Funding Expenditures

**\$2,787,420**

(thousands)

