



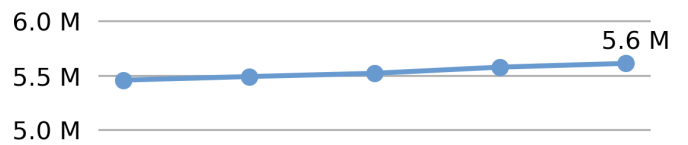
Population

**5,611,179**

*1.7% of national*



Population  
2014 2015 2016 2017 2018



Land Area

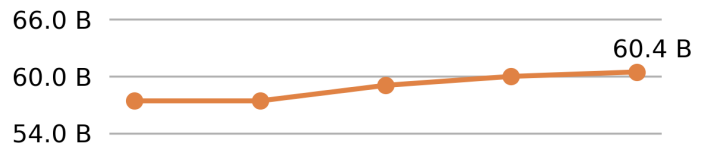
(sq. miles)

**79,627**

*2.3% of national*



VMT



Vehicle Miles Traveled

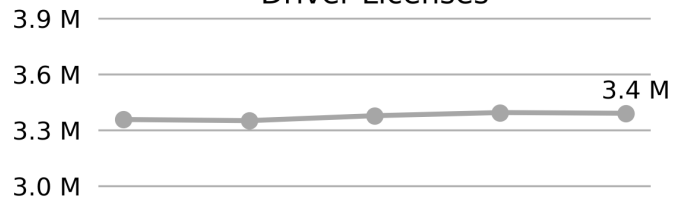
(millions)

**60,438**

*1.9% of national*



Driver Licenses



Public Road Length

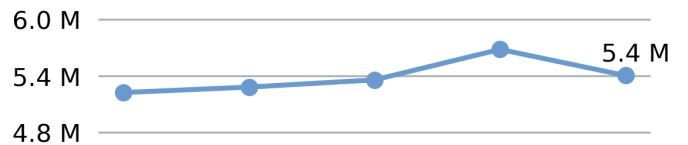
(miles)

**139,591**

*3.3% of national*



Vehicle Registrations



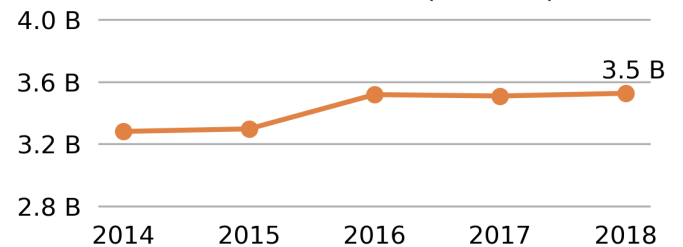
Public Road Lane Miles

**287,080**

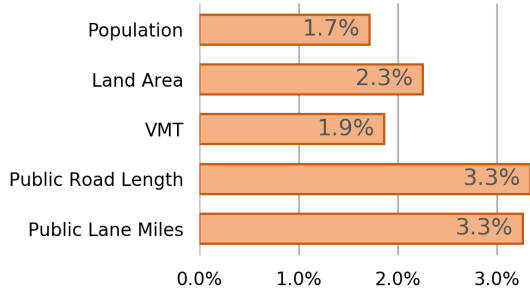
*3.3% of national*



Motor Fuel Use (Gallons)



Share of National



Vehicle Registrations

**5,404,277**

*2.0% of national*

Trucks  
3,165,856



Automobiles  
1,976,525



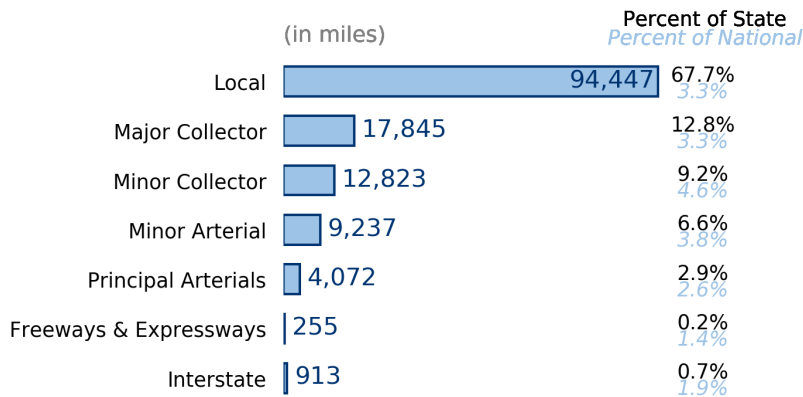
Motorcycles  
241,556



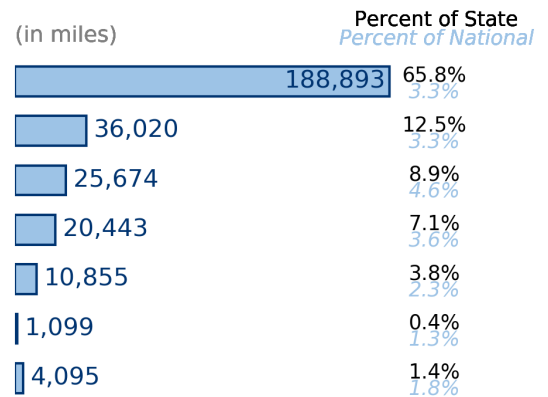
Buses  
20,340



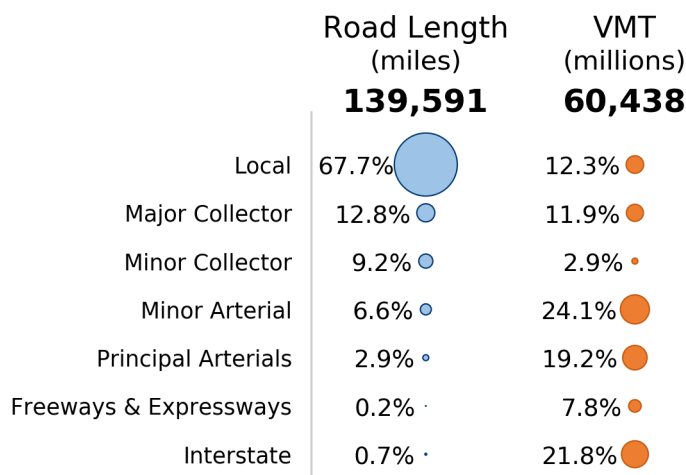
### Public Road Length



### Public Road Lane Miles



### Share of Road Miles and Vehicle Miles Traveled



### Public Road Length 139,591 miles

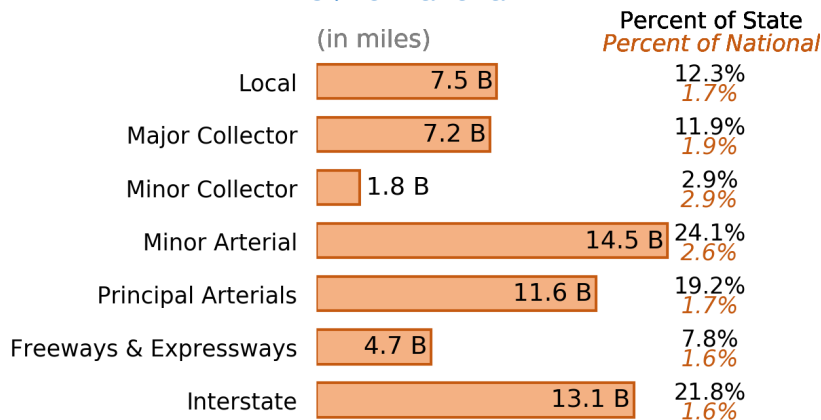


### Vehicle Miles Traveled 60,438,314,086 miles

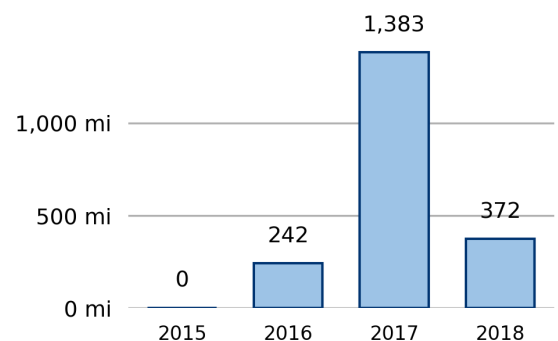


### Vehicle Miles Traveled (Millions) 60,438

1.9% of national



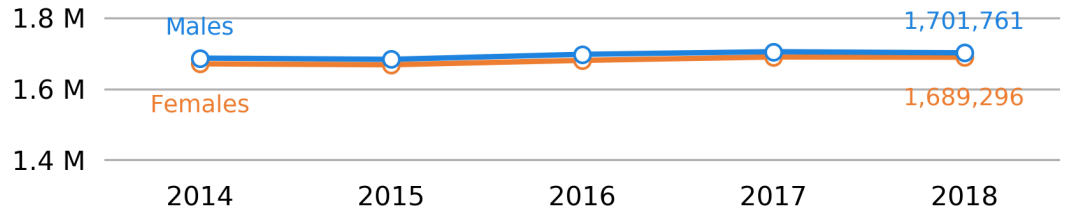
### New Lane Miles Added Annually



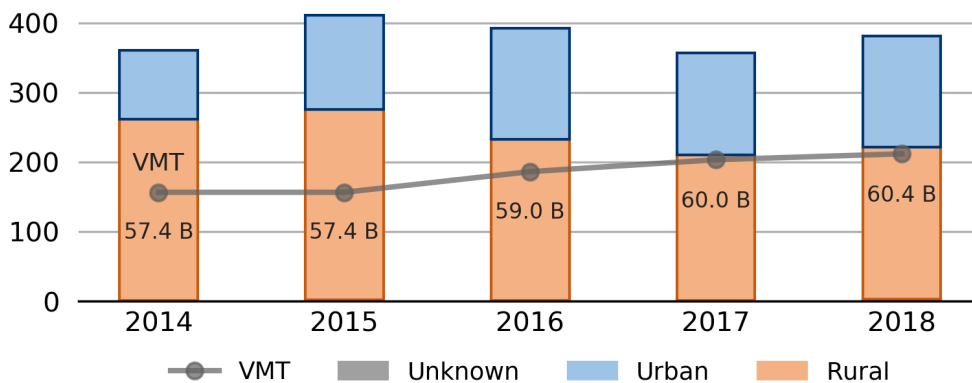
## Driver Licenses

**3,391,057**

1.5% of national



## Vehicle Crash Fatalities



## Motor Fuel Use

**3,525,741**

(thousand gallons)

## State Tax Rate

(per gallon)

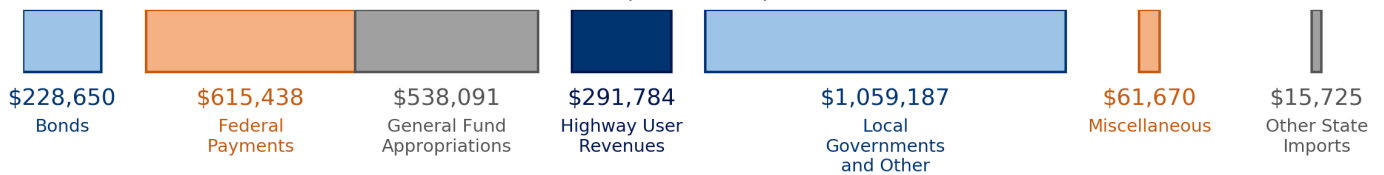
Gasoline \$0.285

Diesel \$0.285

## Highway Funding Revenue

**\$2,810,545**

(thousands)



## Highway Funding Expenditures

**\$3,316,286**

(thousands)

