



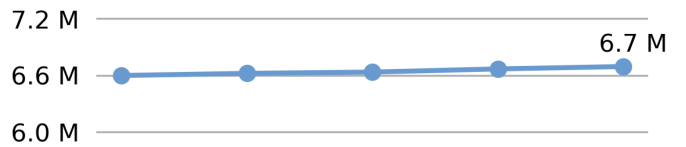
Population

**6,691,878**

*2.0% of national*



Population  
2014 2015 2016 2017 2018



Land Area

(sq. miles)

**35,826**

*1.0% of national*



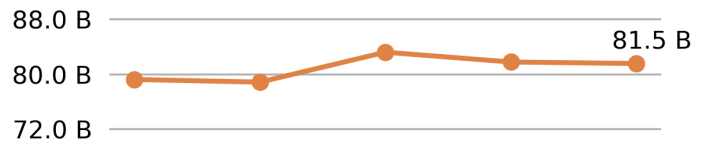
VMT

Vehicle Miles Traveled

(millions)

**81,529**

*2.5% of national*



Public Road Length

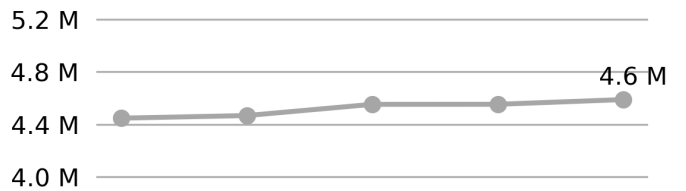
(miles)

**96,962**

*2.3% of national*



Driver Licenses



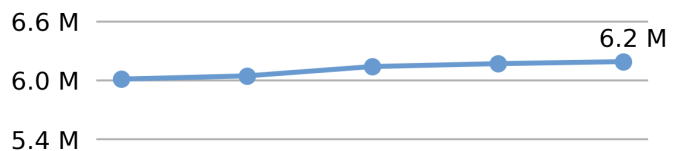
Public Road Lane Miles

**202,864**

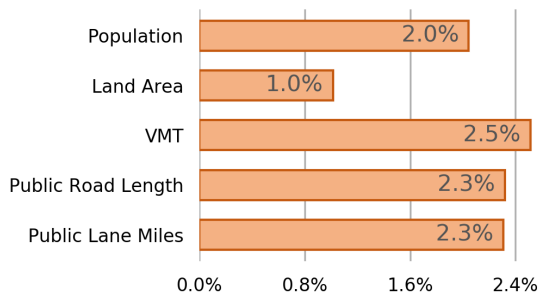
*2.3% of national*



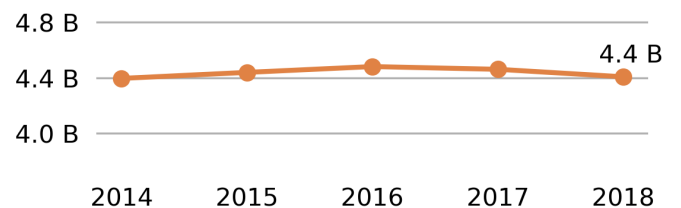
Vehicle Registrations



Share of National

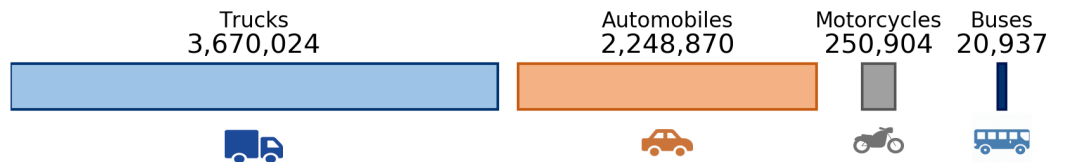


Motor Fuel Use (Gallons)

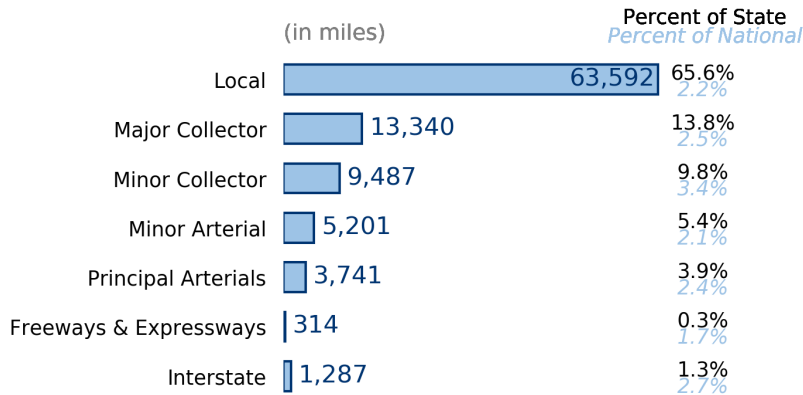


Vehicle Registrations  
**6,190,736**

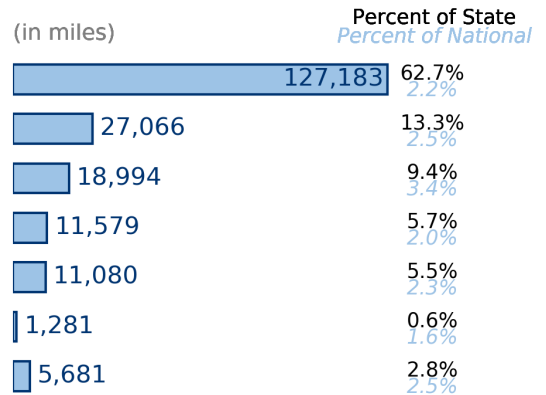
*2.3% of national*



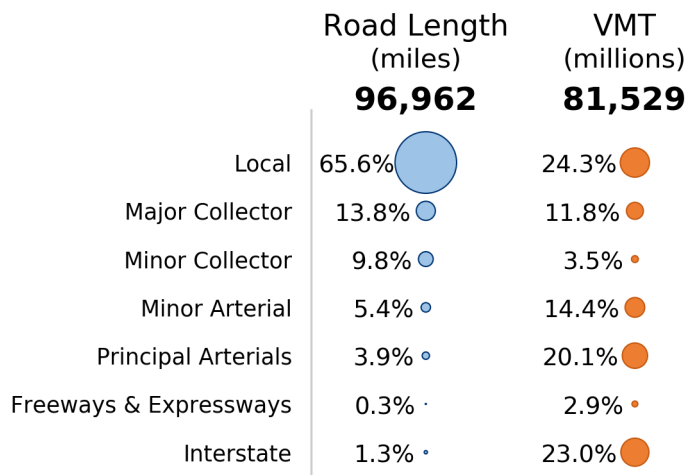
### Public Road Length



### Public Road Lane Miles



### Share of Road Miles and Vehicle Miles Traveled



### Public Road Length 96,962 miles

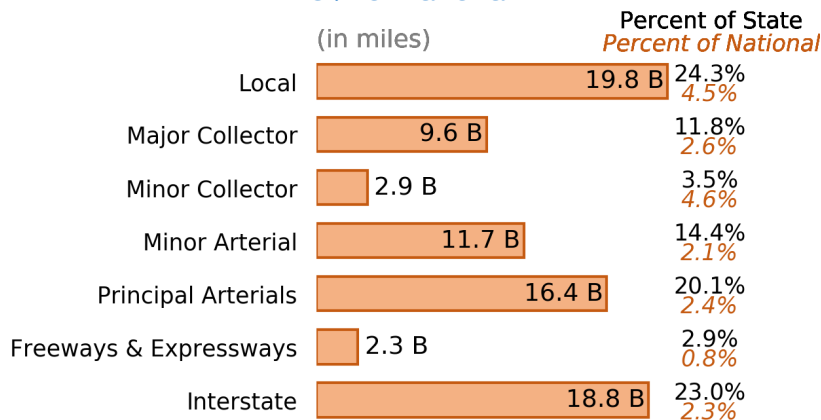


### Vehicle Miles Traveled 81,528,811,802 miles

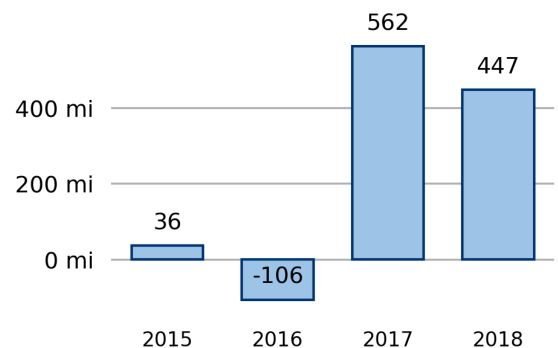


### Vehicle Miles Traveled (Millions) 81,529

2.5% of national



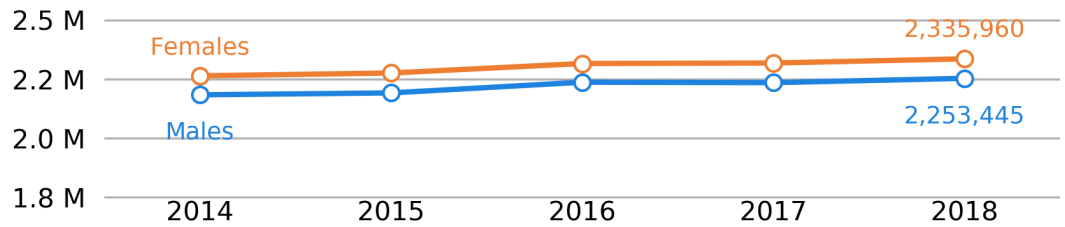
### New Lane Miles Added Annually



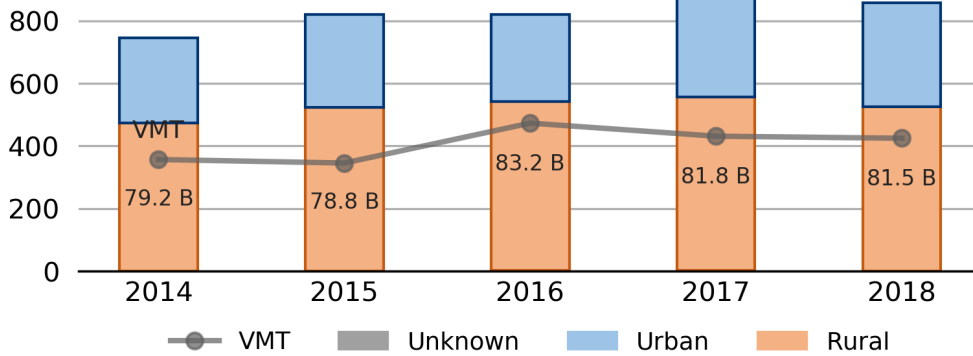
## Driver Licenses

**4,589,405**

2.0% of national



## Vehicle Crash Fatalities



## Motor Fuel Use

**4,406,293**

(thousand gallons)

## State Tax Rate

(per gallon)

Gasoline \$0.300

Diesel \$0.490

## Highway Funding Revenue

**\$3,405,762**

(thousands)



## Highway Funding Expenditures

**\$3,072,357**

(thousands)

