



Population
10,519,475
3.2% of national



Land Area
(sq. miles)
57,513
1.6% of national



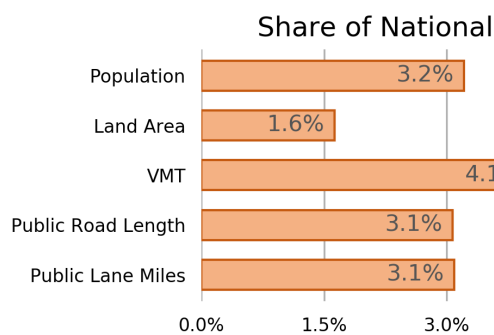
Vehicle Miles Traveled
(millions)
131,456
4.1% of national



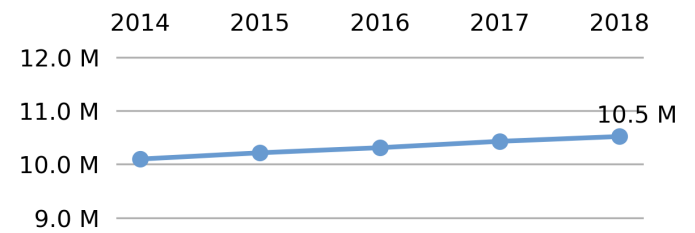
Public Road Length
(miles)
128,397
3.1% of national



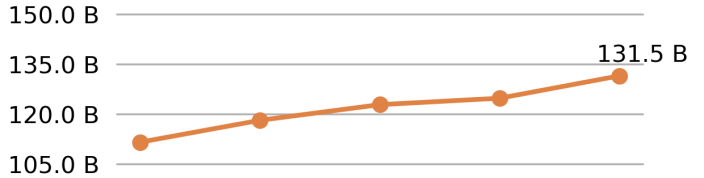
Public Road Lane Miles
272,318
3.1% of national



Population



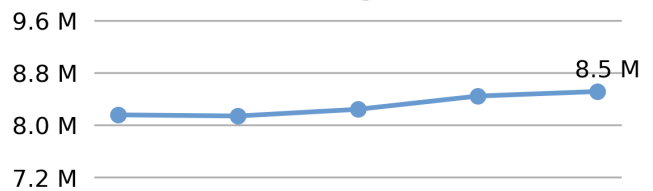
VMT



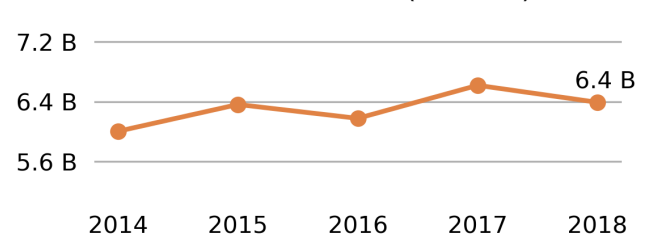
Driver Licenses



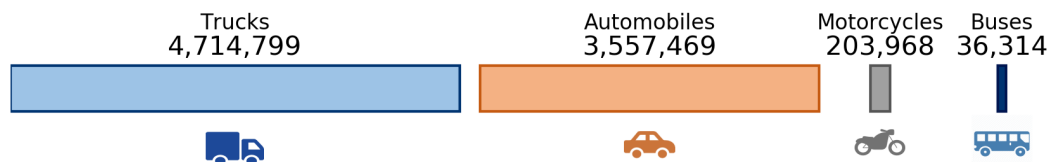
Vehicle Registrations



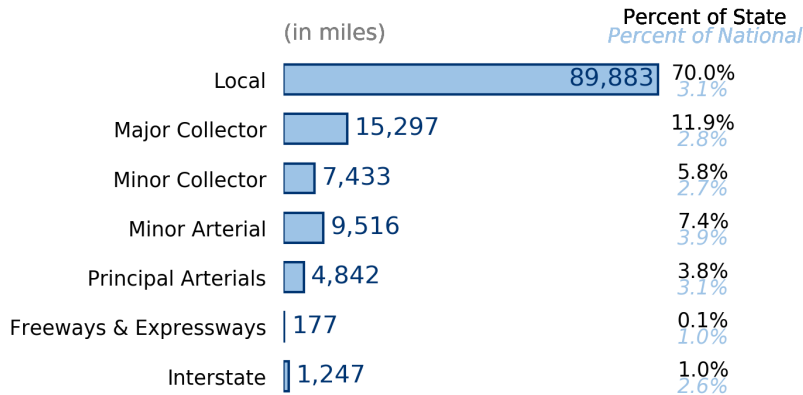
Motor Fuel Use (Gallons)



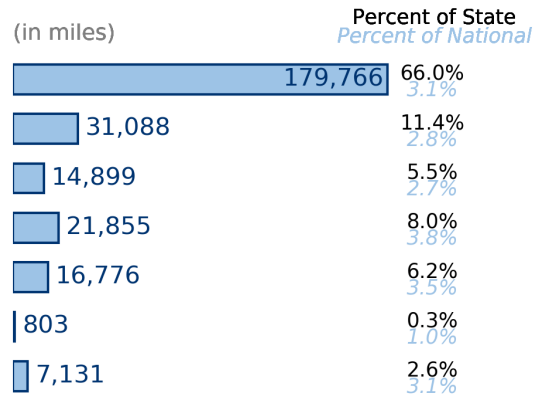
Vehicle Registrations
8,512,550
3.1% of national



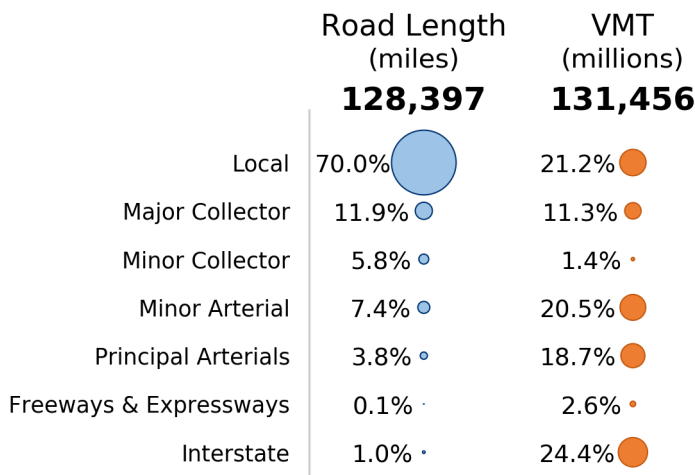
Public Road Length



Public Road Lane Miles



Share of Road Miles and Vehicle Miles Traveled



Public Road Length 128,397 miles



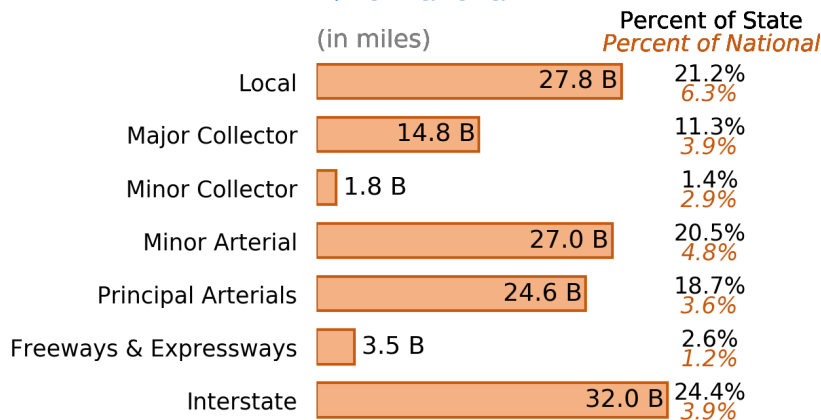
Vehicle Miles Traveled 131,455,532,775 miles



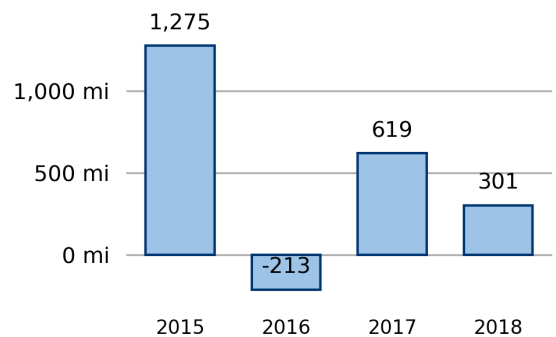
Vehicle Miles Traveled (Millions)

131,456

4.1% of national



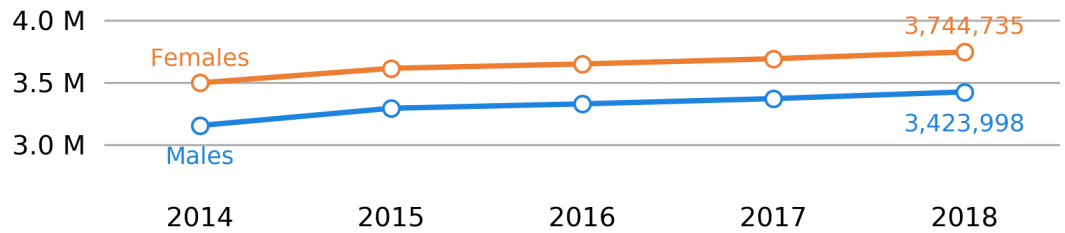
New Lane Miles Added Annually



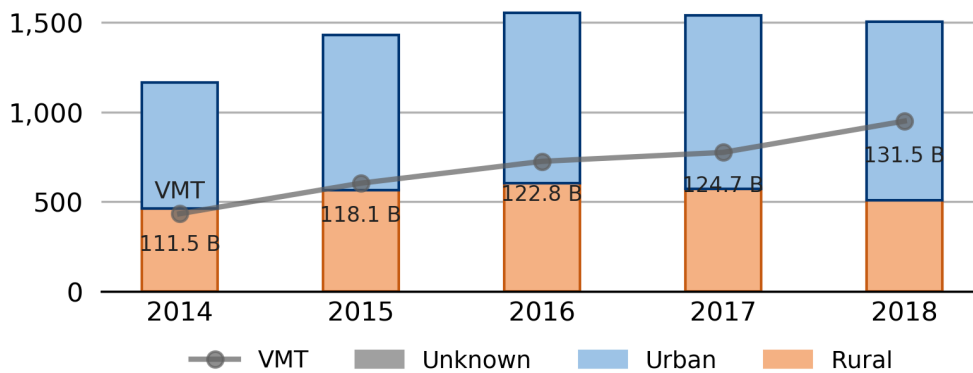
Driver Licenses

7,168,733

3.2% of national



Vehicle Crash Fatalities



Motor Fuel Use

6,390,119

(thousand gallons)

State Tax Rate

(per gallon)

Gasoline \$0.268

Diesel \$0.300

Highway Funding Revenue

\$4,548,241

(thousands)



Highway Funding Expenditures

\$4,449,895

(thousands)

