



Population

967,171

0.3% of national



Population

2014 2015 2016 2017 2018



Land Area

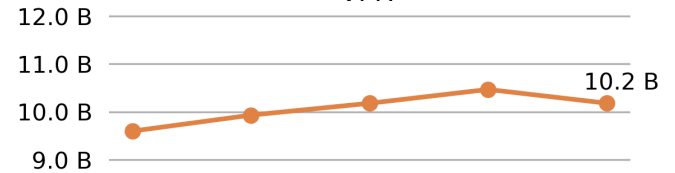
(sq. miles)

1,949

0.1% of national



VMT



Vehicle Miles Traveled

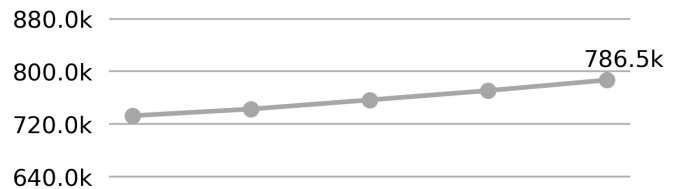
(millions)

10,179

0.3% of national



Driver Licenses



Public Road Length

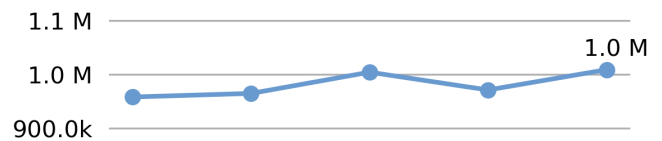
(miles)

6,461

0.2% of national



Vehicle Registrations



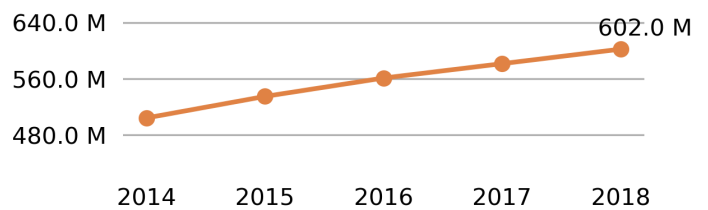
Public Road Lane Miles

13,972

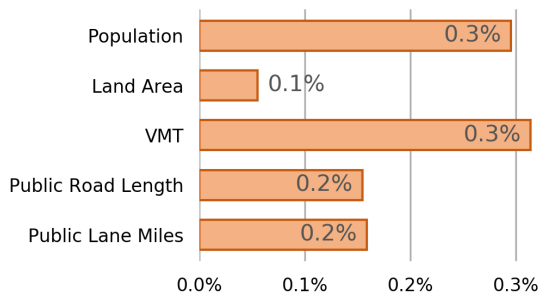
0.2% of national



Motor Fuel Use (Gallons)

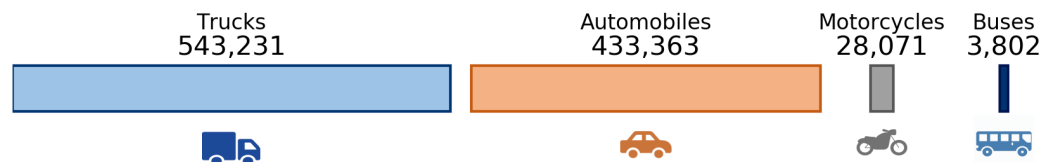


Share of National

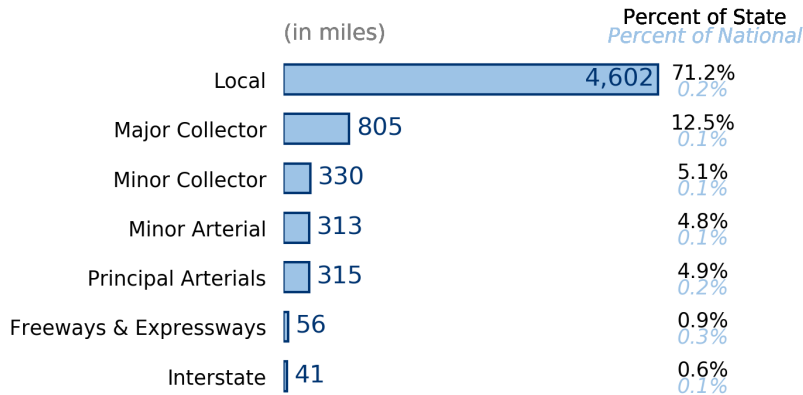


Vehicle Registrations
1,008,468

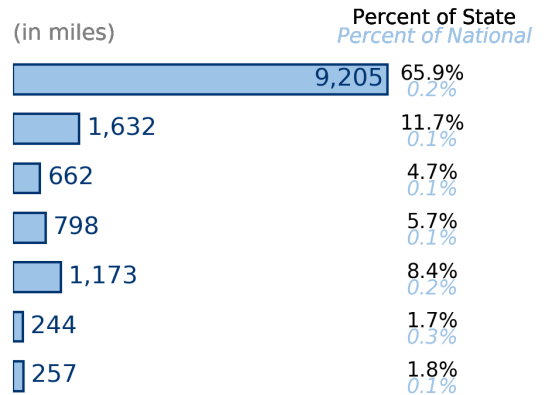
0.4% of national



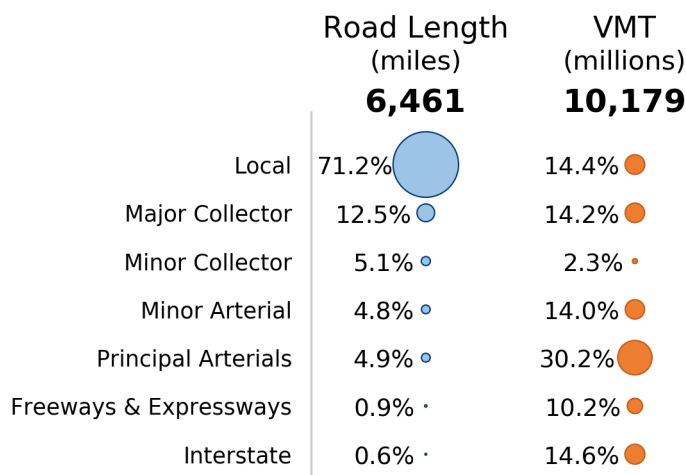
Public Road Length



Public Road Lane Miles



Share of Road Miles and Vehicle Miles Traveled



Public Road Length 6,461 miles



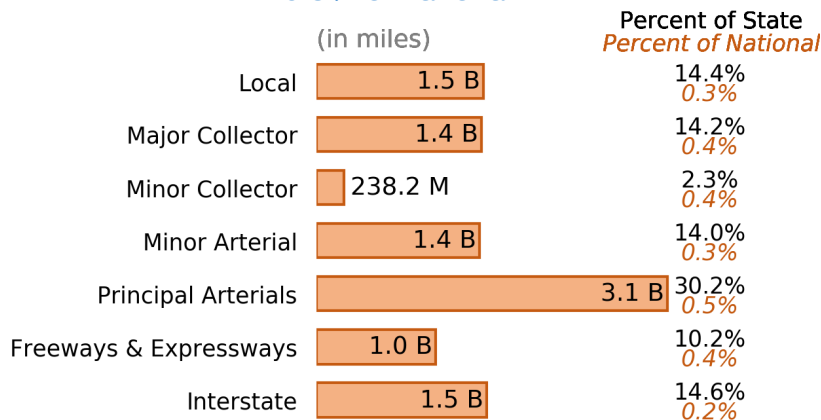
Vehicle Miles Traveled 10,179,383,806 miles



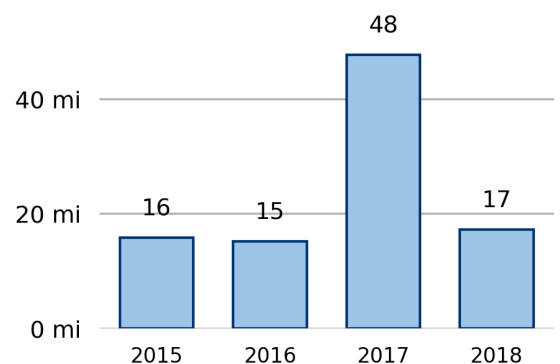
Vehicle Miles Traveled (Millions)

10,179

0.3% of national



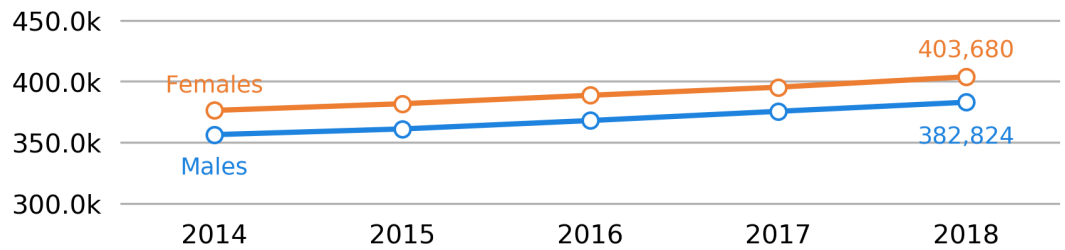
New Lane Miles Added Annually



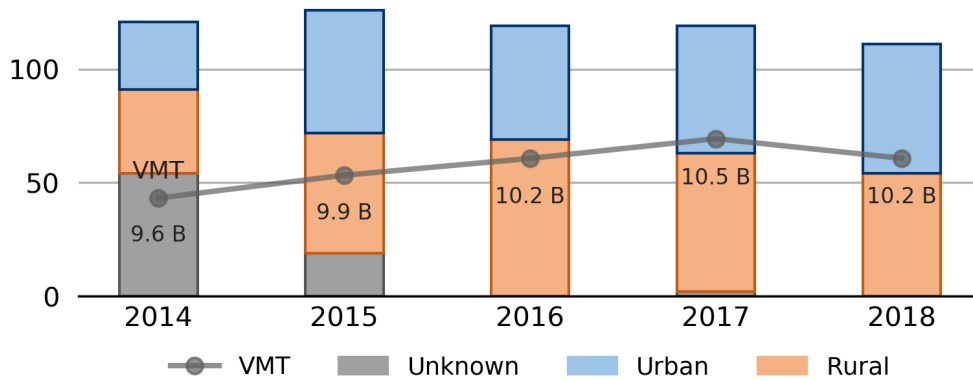
Driver Licenses

786,504

0.3% of national



Vehicle Crash Fatalities



Motor Fuel Use

602,034

(thousand gallons)

State Tax Rate

(per gallon)

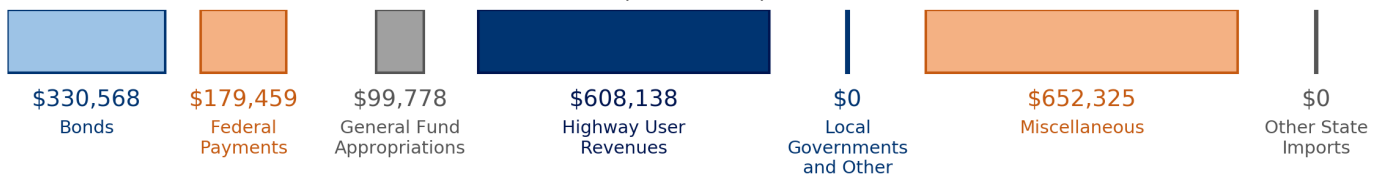
Gasoline \$0.230

Diesel \$0.220

Highway Funding Revenue

\$1,870,268

(thousands)



Highway Funding Expenditures

\$1,702,070

(thousands)

