



Population

737,438

0.2% of national



Land Area

(sq. miles)

570,641

16.2% of national



Vehicle Miles Traveled

(millions)

5,487

0.2% of national



Public Road Length

(miles)

17,050

0.4% of national



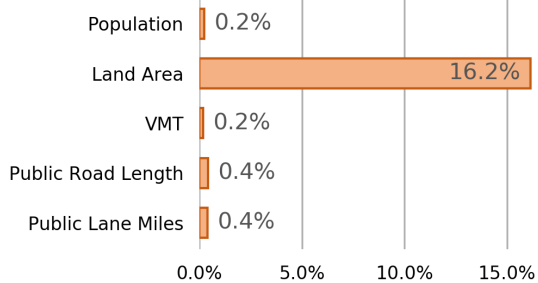
Public Road Lane Miles

34,635

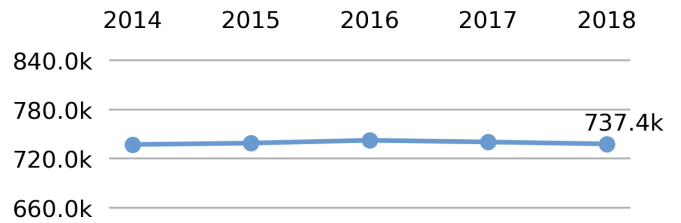
0.4% of national



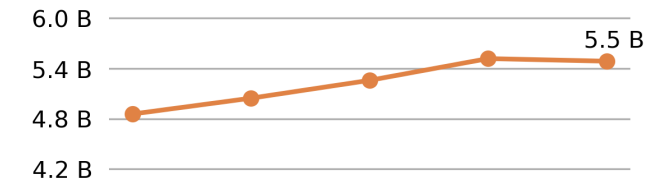
Share of National



Population



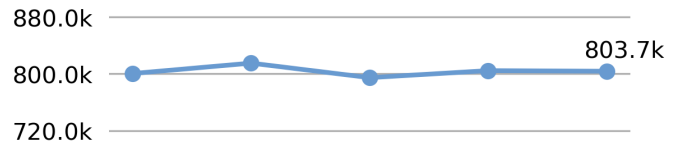
VMT



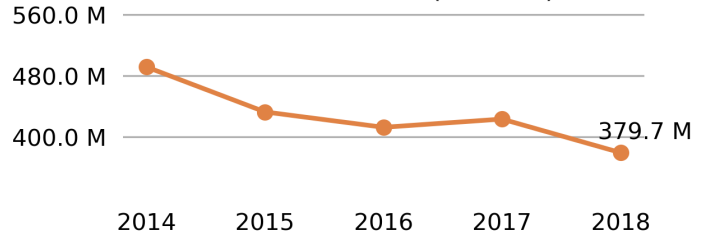
Driver Licenses



Vehicle Registrations



Motor Fuel Use (Gallons)



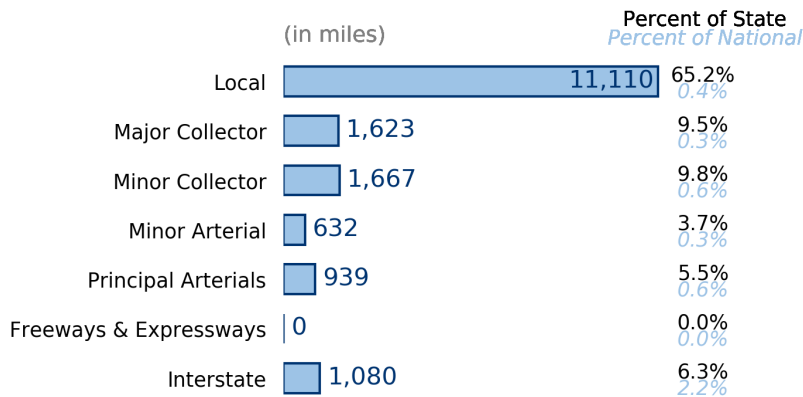
Vehicle Registrations

803,684

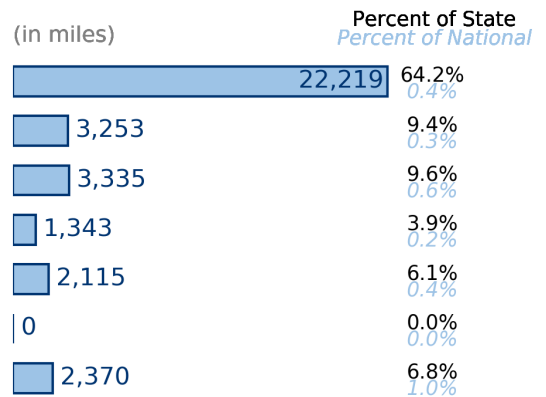
0.3% of national



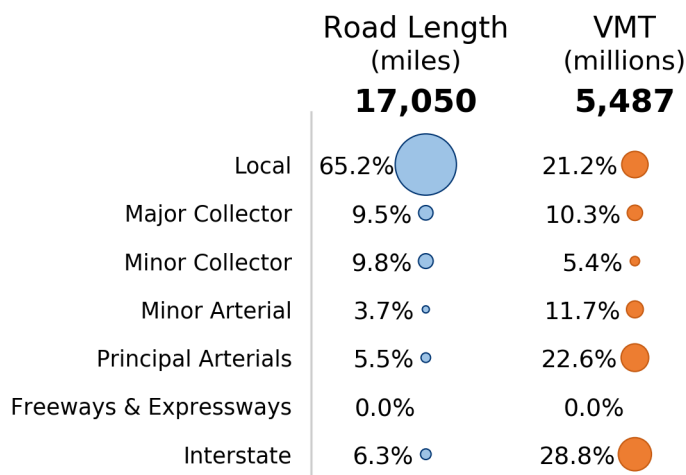
Public Road Length



Public Road Lane Miles



Share of Road Miles and Vehicle Miles Traveled



Public Road Length 17,050 miles

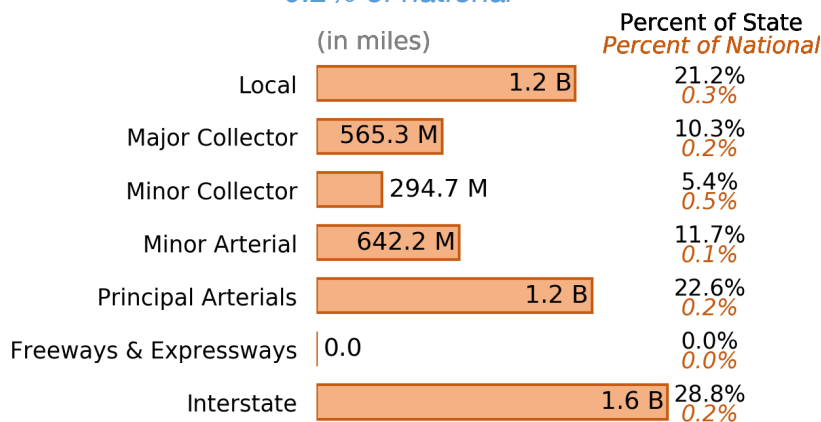


Vehicle Miles Traveled 5,487,319,994 miles

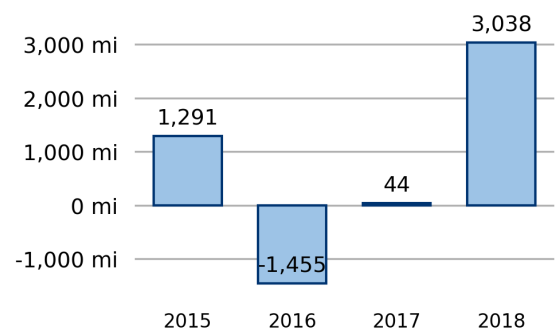


Vehicle Miles Traveled (Millions) 5,487

0.2% of national



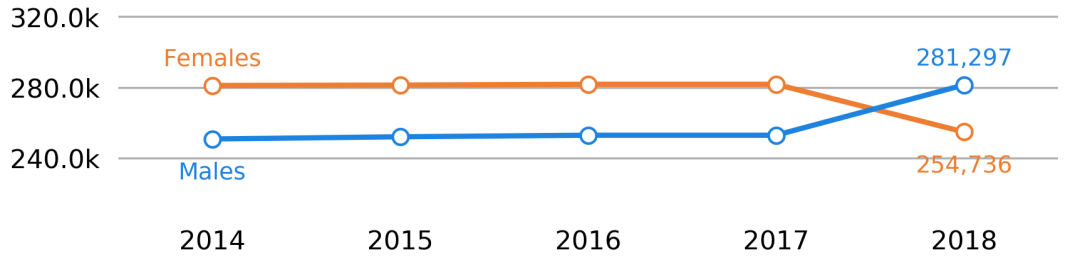
New Lane Miles Added Annually



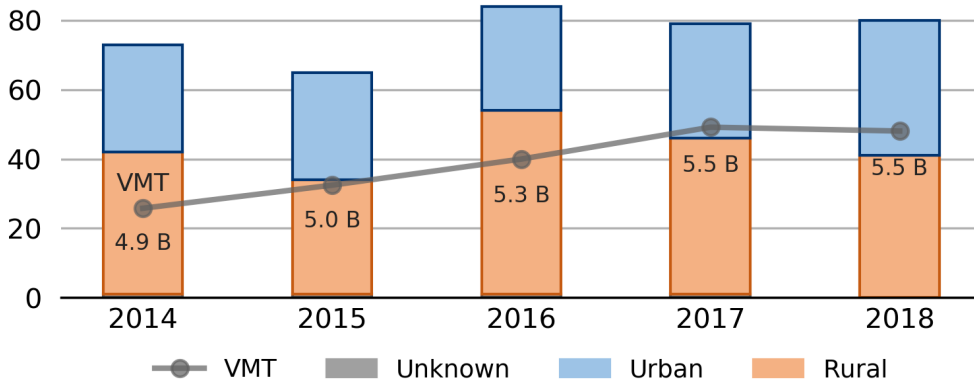
Driver Licenses

536,033

0.2% of national



Vehicle Crash Fatalities



Motor Fuel Use

379,733

(thousand gallons)

State Tax Rate

(per gallon)

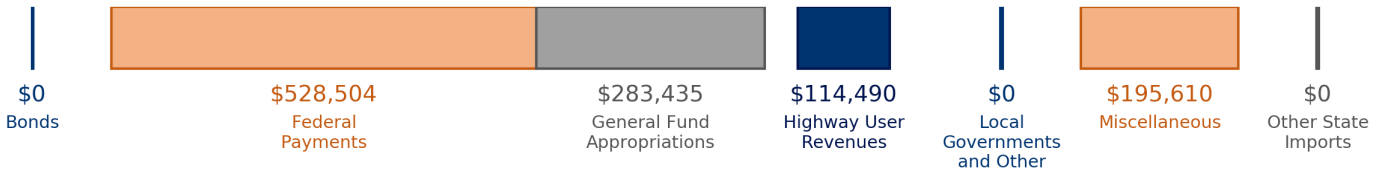
Gasoline \$0.080

Diesel \$0.080

Highway Funding Revenue

\$1,122,039

(thousands)



Highway Funding Expenditures

\$1,122,039

(thousands)

