




Population

579,315

0.2% of national



Population



Land Area

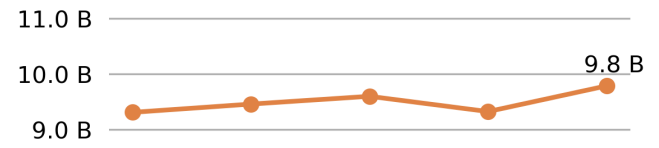
(sq. miles)

97,093

2.7% of national



VMT



Vehicle Miles Traveled

(millions)

9,785

0.3% of national



Driver Licenses



Public Road Length

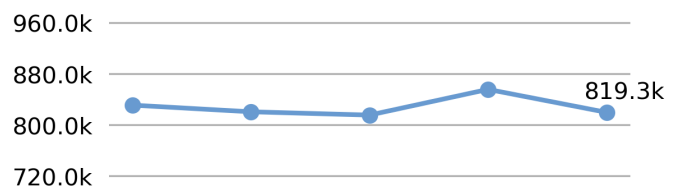
(miles)

30,430

0.7% of national



Vehicle Registrations



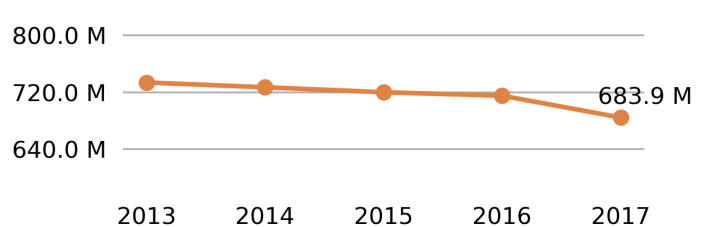
Public Road Lane Miles

63,319

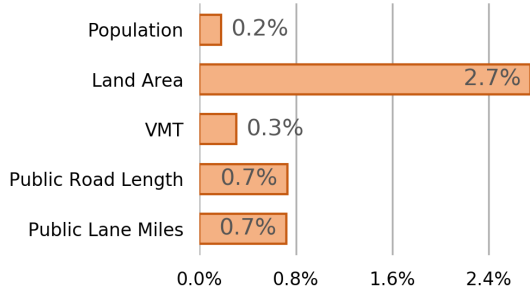
0.7% of national



Motor Fuel Use (Gallons)



Share of National

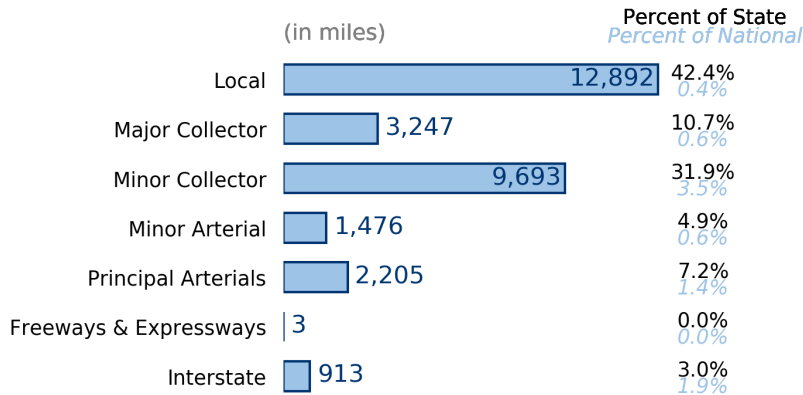


Vehicle Registrations
819,257

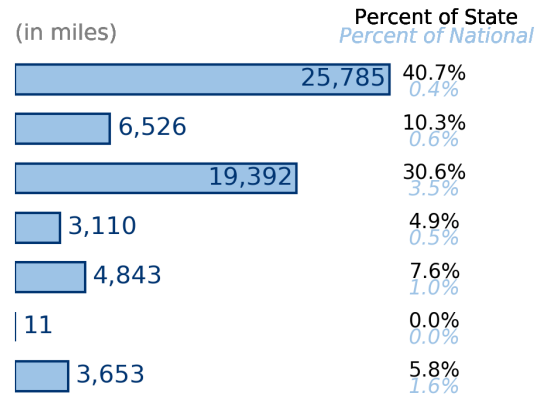
0.3% of national



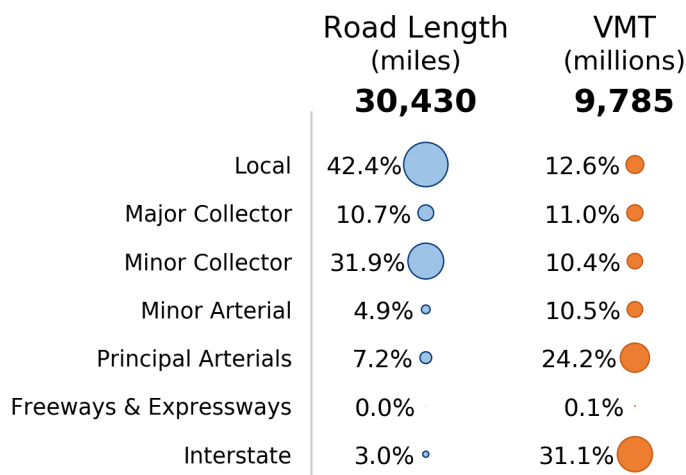
Public Road Length



Public Road Lane Miles



Share of Road Miles and Vehicle Miles Traveled



Public Road Length 30,430 miles

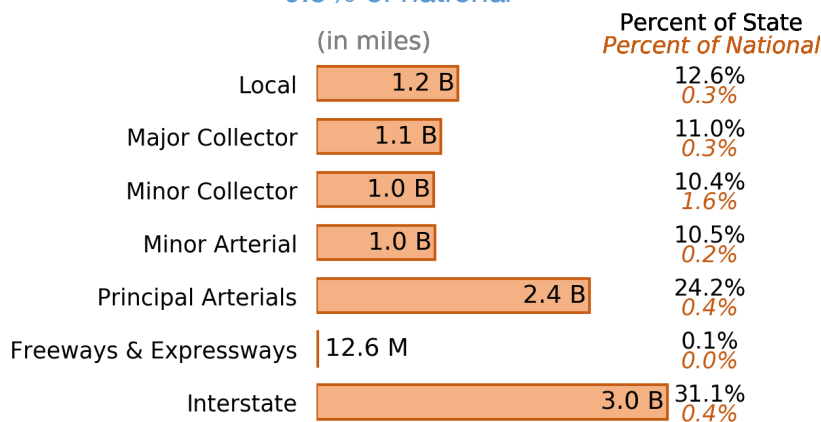


Vehicle Miles Traveled 9,784,665,268 miles

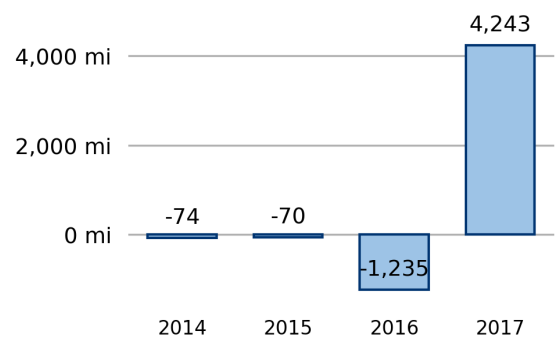


Vehicle Miles Traveled (Millions) 9,785

0.3% of national



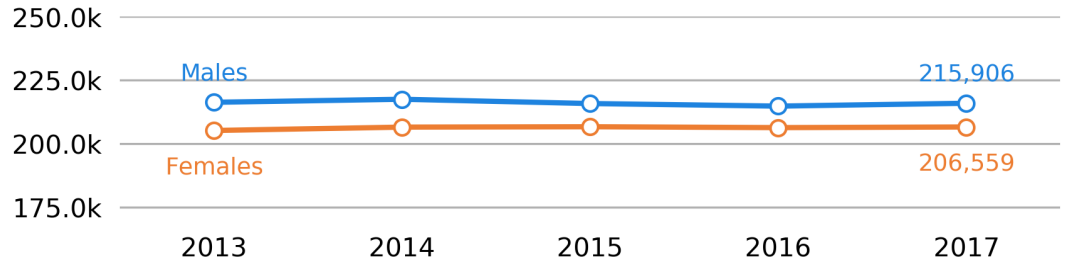
New Lane Miles Added Annually



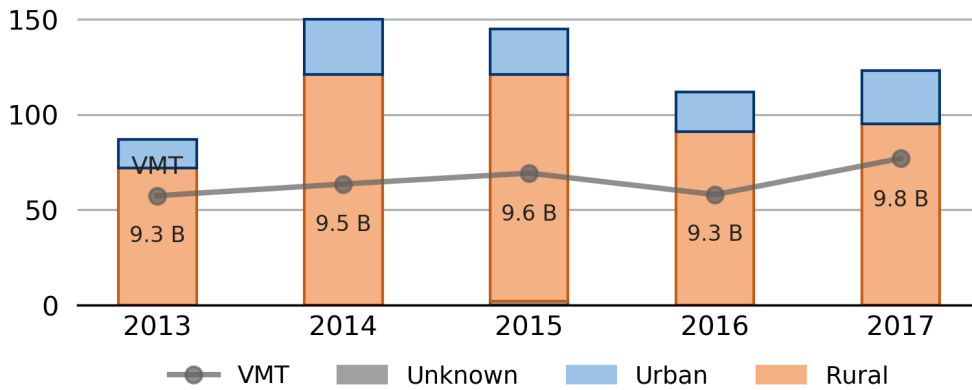
Driver Licenses

422,465

0.2% of national



Vehicle Crash Fatalities



Motor Fuel Use

683,932

(thousand gallons)

State Tax Rate

(per gallon)

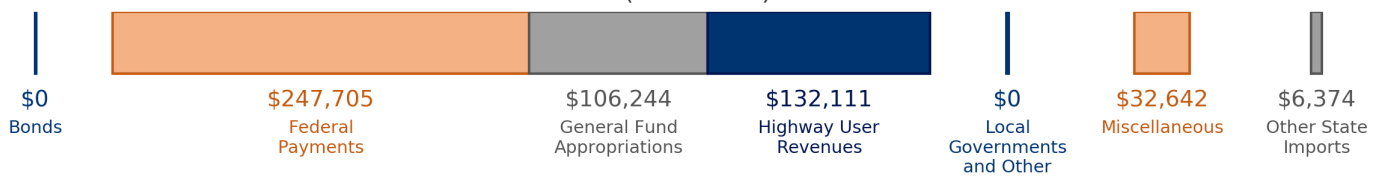
Gasoline \$0.240

Diesel \$0.240

Highway Funding Revenue

\$525,076

(thousands)



Highway Funding Expenditures

\$506,165

(thousands)

