



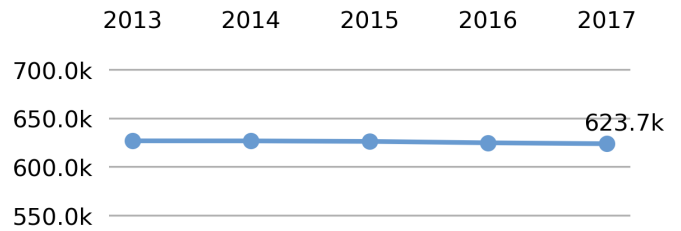
Population

**623,657**

*0.2% of national*



Population



Land Area

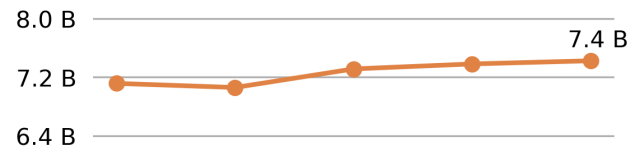
(sq. miles)

**9,217**

*0.3% of national*



VMT



Vehicle Miles Traveled

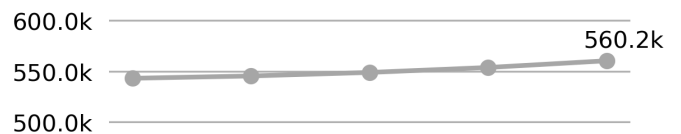
(millions)

**7,424**

*0.2% of national*



Driver Licenses



Public Road Length

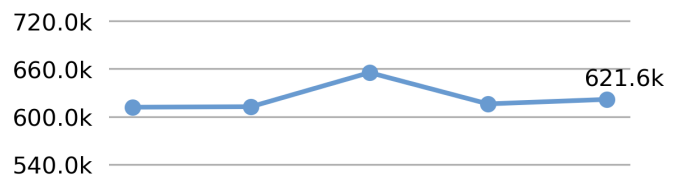
(miles)

**14,255**

*0.3% of national*



Vehicle Registrations



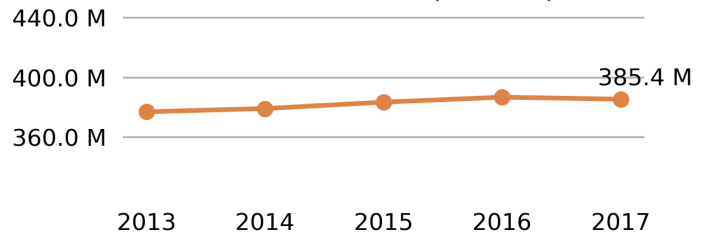
Public Road Lane Miles

**29,276**

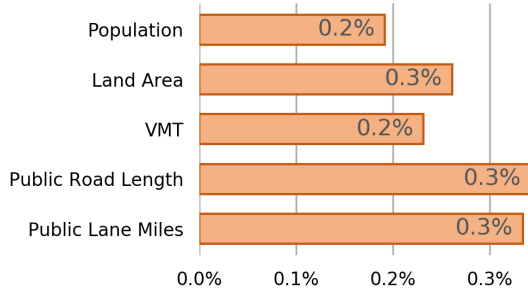
*0.3% of national*



Motor Fuel Use (Gallons)

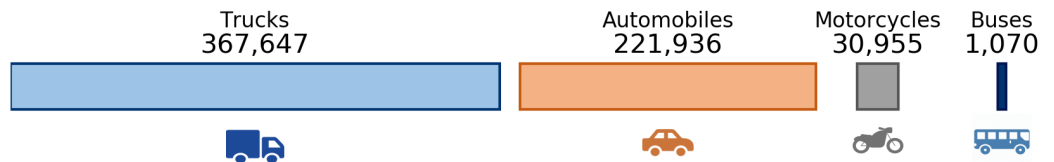


Share of National

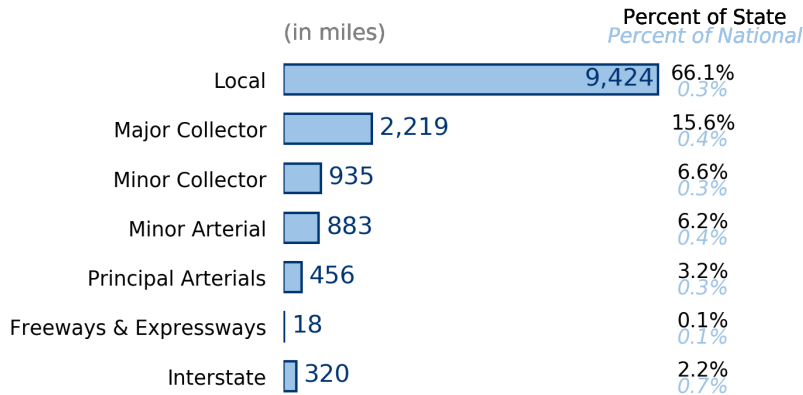


Vehicle Registrations  
**621,608**

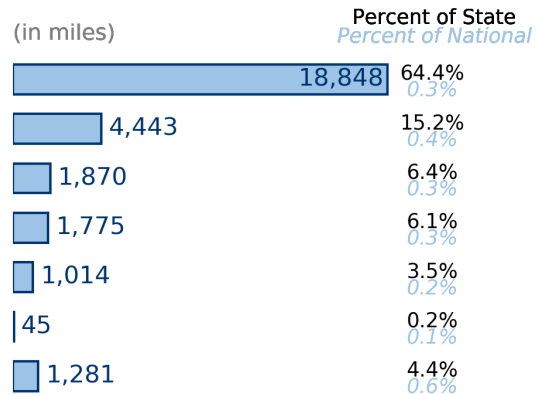
*0.2% of national*



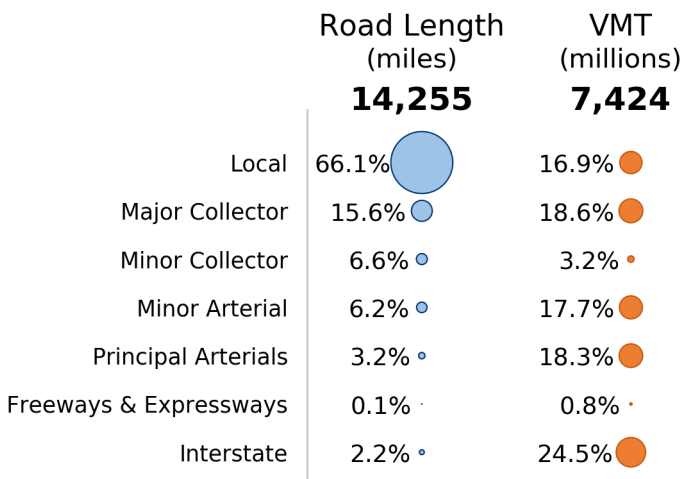
### Public Road Length



### Public Road Lane Miles



### Share of Road Miles and Vehicle Miles Traveled



### Public Road Length 14,255 miles

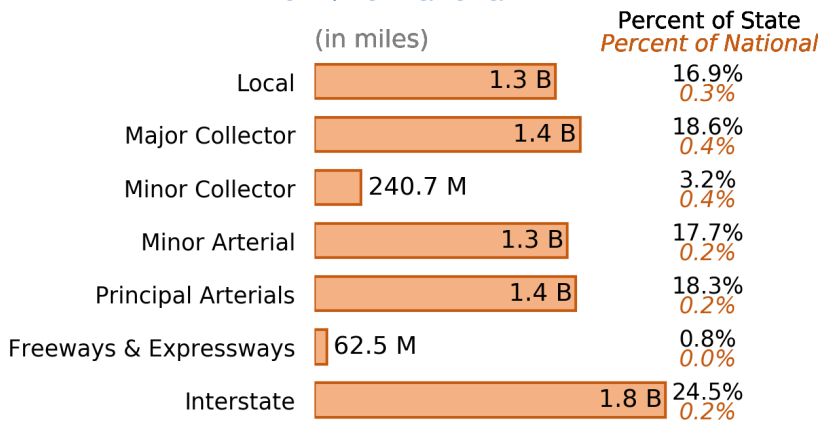


### Vehicle Miles Traveled 7,424,419,886 miles

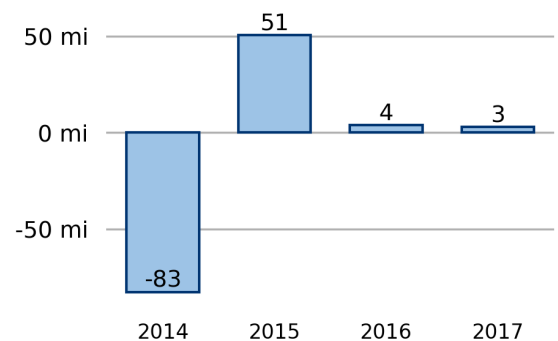


### Vehicle Miles Traveled (Millions) 7,424

0.2% of national



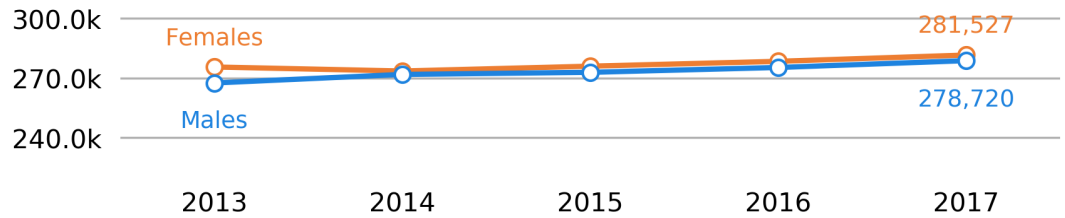
### New Lane Miles Added Annually



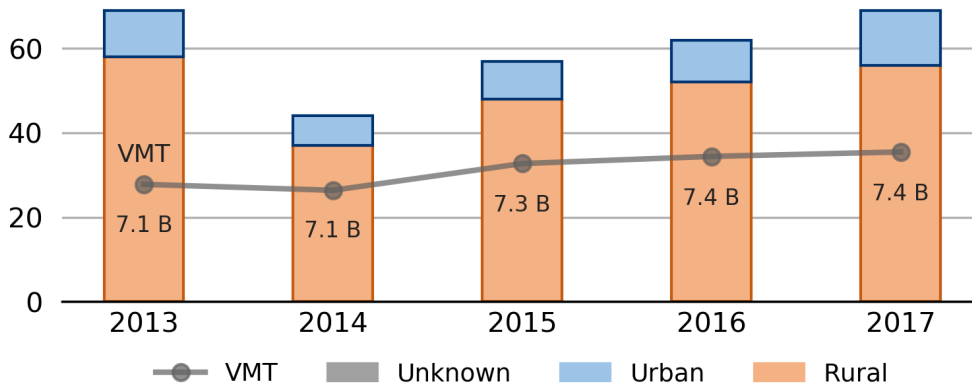
## Driver Licenses

**560,247**

0.2% of national



## Vehicle Crash Fatalities



## Motor Fuel Use

**385,414**

(thousand gallons)

## State Tax Rate

(per gallon)

Gasoline \$0.307

Diesel \$0.310

## Highway Funding Revenue

**\$516,024**

(thousands)



## Highway Funding Expenditures

**\$552,005**

(thousands)

